

**NOTICE!!**

**These documents have been scanned!**

**Do not place un-scanned documents beneath this notice!**

**Do not remove this notice from this file!**

GPO Jacket No. 560-102  
Print Order 61540  
Rise Business Services, LLC  
Job=AZ15 5/16/2019



Box Number= AZ15057



Claim Begin-End: AMC408299-AMC408631

1 Initial Receipt



AZ15057-3

AMC408068-AMC409300

United States Department of the Interior  
 Bureau of Land Management  
 LANDS/RECREATION & PLANNING  
 ONE N CENTRAL AVE  
 PHOENIX, AZ 85004 -2203  
 Phone: 602-417-9200

Receipt

No: 2359688

Transaction #: 2434282  
 Date of Transaction: 06/09/2011

ENTERED INTO COMPUTER  
 HELLO JIM OLAN DELINE  
 ENTERED INTO COMPUTER

CUSTOMER:

REDHAWK COPPER INC  
 616 W WEBB DR  
 SAN MANUEL, AZ 85631-1035 US

JUN 17 2011

RB

LINE #	QTY	DESCRIPTION	REMARKS	UNIT PRICE	TOTAL
		LOCATABLE MINERALS / MINING CLAIMS- NEW, UNADJUD, ONE OR MORE AUTH NOS / NEW MINING CLAIM PROCESSING FEE \$15 <b>CASES:</b> AMC408299/\$15.00, AMC408300/\$15.00, AMC408301/\$15.00, AMC408302/\$15.00, AMC408303/ \$15.00, AMC408304/\$15.00, AMC408305/\$15.00, AMC408306/\$15.00, AMC408307/\$15.00, AMC408308/ \$15.00, AMC408309/\$15.00, AMC408310/\$15.00, AMC408311/\$15.00, AMC408312/\$15.00, AMC408313/ \$15.00, AMC408314/\$15.00, AMC408315/\$15.00, AMC408316/\$15.00, AMC408317/\$15.00, AMC408318/ \$15.00, AMC408319/\$15.00, AMC408320/\$15.00, AMC408321/\$15.00, AMC408322/\$15.00, AMC408323/ \$15.00, AMC408324/\$15.00, AMC408325/\$15.00, AMC408326/\$15.00, AMC408327/\$15.00, AMC408328/ \$15.00, AMC408329/\$15.00, AMC408330/\$15.00, AMC408331/\$15.00, AMC408332/\$15.00, AMC408333/ \$15.00, AMC408334/\$15.00, AMC408335/\$15.00, AMC408336/\$15.00, AMC408337/\$15.00, AMC408338/ \$15.00, AMC408339/\$15.00, AMC408340/\$15.00, AMC408341/\$15.00, AMC408342/\$15.00, AMC408343/ \$15.00, AMC408344/\$15.00, AMC408345/\$15.00, AMC408346/\$15.00, AMC408347/\$15.00, AMC408348/ \$15.00, AMC408349/\$15.00, AMC408350/\$15.00, AMC408351/\$15.00, AMC408352/\$15.00, AMC408353/ \$15.00, AMC408354/\$15.00, AMC408355/\$15.00, AMC408356/\$15.00, AMC408357/\$15.00, AMC408358/ \$15.00, AMC408359/\$15.00, AMC408360/\$15.00, AMC408361/\$15.00, AMC408362/\$15.00, AMC408363/ \$15.00, AMC408364/\$15.00, AMC408365/\$15.00, AMC408366/\$15.00, AMC408367/\$15.00, AMC408368/ \$15.00, AMC408369/\$15.00, AMC408370/\$15.00, AMC408371/\$15.00, AMC408372/\$15.00, AMC408373/ \$15.00, AMC408374/\$15.00, AMC408375/\$15.00,			



AMC408376/\$15.00, AMC408377/\$15.00, AMC408378/  
\$15.00, AMC408379/\$15.00, AMC408380/\$15.00,  
AMC408381/\$15.00, AMC408382/\$15.00, AMC408383/  
\$15.00, AMC408384/\$15.00, AMC408385/\$15.00,  
AMC408386/\$15.00, AMC408387/\$15.00, AMC408388/  
\$15.00, AMC408389/\$15.00, AMC408390/\$15.00,  
AMC408391/\$15.00, AMC408392/\$15.00, AMC408393/  
\$15.00, AMC408394/\$15.00, AMC408395/\$15.00,  
AMC408396/\$15.00, AMC408397/\$15.00, AMC408398/  
\$15.00, AMC408399/\$15.00, AMC408400/\$15.00,  
AMC408401/\$15.00, AMC408402/\$15.00, AMC408403/  
\$15.00, AMC408404/\$15.00, AMC408405/\$15.00,  
AMC408406/\$15.00, AMC408407/\$15.00, AMC408408/  
\$15.00, AMC408409/\$15.00, AMC408410/\$15.00,  
AMC408411/\$15.00, AMC408412/\$15.00, AMC408413/  
\$15.00, AMC408414/\$15.00, AMC408415/\$15.00,  
AMC408416/\$15.00, AMC408417/\$15.00, AMC408418/  
\$15.00, AMC408419/\$15.00, AMC408420/\$15.00,  
AMC408421/\$15.00, AMC408422/\$15.00, AMC408423/  
\$15.00, AMC408424/\$15.00, AMC408425/\$15.00,  
AMC408426/\$15.00, AMC408427/\$15.00, AMC408428/  
\$15.00, AMC408429/\$15.00, AMC408430/\$15.00,  
AMC408431/\$15.00, AMC408432/\$15.00, AMC408433/  
\$15.00, AMC408434/\$15.00, AMC408435/\$15.00,  
AMC408436/\$15.00, AMC408437/\$15.00, AMC408438/  
\$15.00, AMC408439/\$15.00, AMC408440/\$15.00,  
AMC408441/\$15.00, AMC408442/\$15.00, AMC408443/  
\$15.00, AMC408444/\$15.00, AMC408445/\$15.00,  
AMC408446/\$15.00, AMC408447/\$15.00, AMC408448/  
\$15.00, AMC408449/\$15.00, AMC408450/\$15.00,  
AMC408451/\$15.00, AMC408452/\$15.00, AMC408453/  
\$15.00, AMC408454/\$15.00, AMC408455/\$15.00,  
AMC408456/\$15.00, AMC408457/\$15.00, AMC408458/  
\$15.00, AMC408459/\$15.00, AMC408460/\$15.00,  
AMC408461/\$15.00, AMC408462/\$15.00, AMC408463/  
\$15.00, AMC408464/\$15.00, AMC408465/\$15.00,  
AMC408466/\$15.00, AMC408467/\$15.00, AMC408468/  
\$15.00, AMC408469/\$15.00, AMC408470/\$15.00,  
AMC408471/\$15.00, AMC408472/\$15.00, AMC408473/  
\$15.00, AMC408474/\$15.00, AMC408475/\$15.00,  
AMC408476/\$15.00, AMC408477/\$15.00, AMC408478/  
\$15.00, AMC408479/\$15.00, AMC408480/\$15.00,  
AMC408481/\$15.00, AMC408482/\$15.00, AMC408483/  
\$15.00, AMC408484/\$15.00, AMC408485/\$15.00,  
AMC408486/\$15.00, AMC408487/\$15.00, AMC408488/  
\$15.00, AMC408489/\$15.00, AMC408490/\$15.00,  
AMC408491/\$15.00, AMC408492/\$15.00, AMC408493/  
\$15.00, AMC408494/\$15.00, AMC408495/\$15.00,  
AMC408496/\$15.00, AMC408497/\$15.00, AMC408498/  
\$15.00, AMC408499/\$15.00, AMC408500/\$15.00,  
AMC408501/\$15.00, AMC408502/\$15.00, AMC408503/  
\$15.00, AMC408504/\$15.00, AMC408505/\$15.00,  
AMC408506/\$15.00, AMC408507/\$15.00, AMC408508/

1 333.00

- n/a - 4995.00

\$15.00, AMC408509/\$15.00, AMC408510/\$15.00,  
AMC408511/\$15.00, AMC408512/\$15.00, AMC408513/  
\$15.00, AMC408514/\$15.00, AMC408515/\$15.00,  
AMC408516/\$15.00, AMC408517/\$15.00, AMC408518/  
\$15.00, AMC408519/\$15.00, AMC408520/\$15.00,  
AMC408521/\$15.00, AMC408522/\$15.00, AMC408523/  
\$15.00, AMC408524/\$15.00, AMC408525/\$15.00,  
AMC408526/\$15.00, AMC408527/\$15.00, AMC408528/  
\$15.00, AMC408529/\$15.00, AMC408530/\$15.00,  
AMC408531/\$15.00, AMC408532/\$15.00, AMC408533/  
\$15.00, AMC408534/\$15.00, AMC408535/\$15.00,  
AMC408536/\$15.00, AMC408537/\$15.00, AMC408538/  
\$15.00, AMC408539/\$15.00, AMC408540/\$15.00,  
AMC408541/\$15.00, AMC408542/\$15.00, AMC408543/  
\$15.00, AMC408544/\$15.00, AMC408545/\$15.00,  
AMC408546/\$15.00, AMC408547/\$15.00, AMC408548/  
\$15.00, AMC408549/\$15.00, AMC408550/\$15.00,  
AMC408551/\$15.00, AMC408552/\$15.00, AMC408553/  
\$15.00, AMC408554/\$15.00, AMC408555/\$15.00,  
AMC408556/\$15.00, AMC408557/\$15.00, AMC408558/  
\$15.00, AMC408559/\$15.00, AMC408560/\$15.00,  
AMC408561/\$15.00, AMC408562/\$15.00, AMC408563/  
\$15.00, AMC408564/\$15.00, AMC408565/\$15.00,  
AMC408566/\$15.00, AMC408567/\$15.00, AMC408568/  
\$15.00, AMC408569/\$15.00, AMC408570/\$15.00,  
AMC408571/\$15.00, AMC408572/\$15.00, AMC408573/  
\$15.00, AMC408574/\$15.00, AMC408575/\$15.00,  
AMC408576/\$15.00, AMC408577/\$15.00, AMC408578/  
\$15.00, AMC408579/\$15.00, AMC408580/\$15.00,  
AMC408581/\$15.00, AMC408582/\$15.00, AMC408583/  
\$15.00, AMC408584/\$15.00, AMC408585/\$15.00,  
AMC408586/\$15.00, AMC408587/\$15.00, AMC408588/  
\$15.00, AMC408589/\$15.00, AMC408590/\$15.00,  
AMC408591/\$15.00, AMC408592/\$15.00, AMC408593/  
\$15.00, AMC408594/\$15.00, AMC408595/\$15.00,  
AMC408596/\$15.00, AMC408597/\$15.00, AMC408598/  
\$15.00, AMC408599/\$15.00, AMC408600/\$15.00,  
AMC408601/\$15.00, AMC408602/\$15.00, AMC408603/  
\$15.00, AMC408604/\$15.00, AMC408605/\$15.00,  
AMC408606/\$15.00, AMC408607/\$15.00, AMC408608/  
\$15.00, AMC408609/\$15.00, AMC408610/\$15.00,  
AMC408611/\$15.00, AMC408612/\$15.00, AMC408613/  
\$15.00, AMC408614/\$15.00, AMC408615/\$15.00,  
AMC408616/\$15.00, AMC408617/\$15.00, AMC408618/  
\$15.00, AMC408619/\$15.00, AMC408620/\$15.00,  
AMC408621/\$15.00, AMC408622/\$15.00, AMC408623/  
\$15.00, AMC408624/\$15.00, AMC408625/\$15.00,  
AMC408626/\$15.00, AMC408627/\$15.00, AMC408628/  
\$15.00, AMC408629/\$15.00, AMC408630/\$15.00,  
AMC408631/\$15.00

LOCATABLE MINERALS / MINING CLAIMS-  
NEW, UNADJUD, ONE OR MORE AUTH NOS / NEW  
MINING CLAIM LOCATION FEE \$34

**CASES:** AMC408299/\$34.00, AMC408300/\$34.00,  
AMC408301/\$34.00, AMC408302/\$34.00, AMC408303/  
\$34.00, AMC408304/\$34.00, AMC408305/\$34.00,  
AMC408306/\$34.00, AMC408307/\$34.00, AMC408308/  
\$34.00, AMC408309/\$34.00, AMC408310/\$34.00,  
AMC408311/\$34.00, AMC408312/\$34.00, AMC408313/  
\$34.00, AMC408314/\$34.00, AMC408315/\$34.00,  
AMC408316/\$34.00, AMC408317/\$34.00, AMC408318/  
\$34.00, AMC408319/\$34.00, AMC408320/\$34.00,  
AMC408321/\$34.00, AMC408322/\$34.00, AMC408323/  
\$34.00, AMC408324/\$34.00, AMC408325/\$34.00,  
AMC408326/\$34.00, AMC408327/\$34.00, AMC408328/  
\$34.00, AMC408329/\$34.00, AMC408330/\$34.00,  
AMC408331/\$34.00, AMC408332/\$34.00, AMC408333/  
\$34.00, AMC408334/\$34.00, AMC408335/\$34.00,  
AMC408336/\$34.00, AMC408337/\$34.00, AMC408338/  
\$34.00, AMC408339/\$34.00, AMC408340/\$34.00,  
AMC408341/\$34.00, AMC408342/\$34.00, AMC408343/  
\$34.00, AMC408344/\$34.00, AMC408345/\$34.00,  
AMC408346/\$34.00, AMC408347/\$34.00, AMC408348/  
\$34.00, AMC408349/\$34.00, AMC408350/\$34.00,  
AMC408351/\$34.00, AMC408352/\$34.00, AMC408353/  
\$34.00, AMC408354/\$34.00, AMC408355/\$34.00,  
AMC408356/\$34.00, AMC408357/\$34.00, AMC408358/  
\$34.00, AMC408359/\$34.00, AMC408360/\$34.00,  
AMC408361/\$34.00, AMC408362/\$34.00, AMC408363/  
\$34.00, AMC408364/\$34.00, AMC408365/\$34.00,  
AMC408366/\$34.00, AMC408367/\$34.00, AMC408368/  
\$34.00, AMC408369/\$34.00, AMC408370/\$34.00,  
AMC408371/\$34.00, AMC408372/\$34.00, AMC408373/  
\$34.00, AMC408374/\$34.00, AMC408375/\$34.00,  
AMC408376/\$34.00, AMC408377/\$34.00, AMC408378/  
\$34.00, AMC408379/\$34.00, AMC408380/\$34.00,  
AMC408381/\$34.00, AMC408382/\$34.00, AMC408383/  
\$34.00, AMC408384/\$34.00, AMC408385/\$34.00,  
AMC408386/\$34.00, AMC408387/\$34.00, AMC408388/  
\$34.00, AMC408389/\$34.00, AMC408390/\$34.00,  
AMC408391/\$34.00, AMC408392/\$34.00, AMC408393/  
\$34.00, AMC408394/\$34.00, AMC408395/\$34.00,  
AMC408396/\$34.00, AMC408397/\$34.00, AMC408398/  
\$34.00, AMC408399/\$34.00, AMC408400/\$34.00,  
AMC408401/\$34.00, AMC408402/\$34.00, AMC408403/  
\$34.00, AMC408404/\$34.00, AMC408405/\$34.00,  
AMC408406/\$34.00, AMC408407/\$34.00, AMC408408/  
\$34.00, AMC408409/\$34.00, AMC408410/\$34.00,  
AMC408411/\$34.00, AMC408412/\$34.00, AMC408413/  
\$34.00, AMC408414/\$34.00, AMC408415/\$34.00,  
AMC408416/\$34.00, AMC408417/\$34.00, AMC408418/  
\$34.00, AMC408419/\$34.00, AMC408420/\$34.00,  
AMC408421/\$34.00, AMC408422/\$34.00, AMC408423/  
\$34.00, AMC408424/\$34.00, AMC408425/\$34.00,  
AMC408426/\$34.00, AMC408427/\$34.00, AMC408428/  
\$34.00, AMC408429/\$34.00, AMC408430/\$34.00,



AMC408431/\$34.00, AMC408432/\$34.00, AMC408433/  
\$34.00, AMC408434/\$34.00, AMC408435/\$34.00,  
AMC408436/\$34.00, AMC408437/\$34.00, AMC408438/  
\$34.00, AMC408439/\$34.00, AMC408440/\$34.00,  
AMC408441/\$34.00, AMC408442/\$34.00, AMC408443/  
\$34.00, AMC408444/\$34.00, AMC408445/\$34.00,  
AMC408446/\$34.00, AMC408447/\$34.00, AMC408448/  
\$34.00, AMC408449/\$34.00, AMC408450/\$34.00,  
AMC408451/\$34.00, AMC408452/\$34.00, AMC408453/  
\$34.00, AMC408454/\$34.00, AMC408455/\$34.00,  
AMC408456/\$34.00, AMC408457/\$34.00, AMC408458/  
\$34.00, AMC408459/\$34.00, AMC408460/\$34.00,  
AMC408461/\$34.00, AMC408462/\$34.00, AMC408463/  
\$34.00, AMC408464/\$34.00, AMC408465/\$34.00,  
AMC408466/\$34.00, AMC408467/\$34.00, AMC408468/  
\$34.00, AMC408469/\$34.00, AMC408470/\$34.00,  
AMC408471/\$34.00, AMC408472/\$34.00, AMC408473/  
\$34.00, AMC408474/\$34.00, AMC408475/\$34.00,  
AMC408476/\$34.00, AMC408477/\$34.00, AMC408478/  
\$34.00, AMC408479/\$34.00, AMC408480/\$34.00,  
AMC408481/\$34.00, AMC408482/\$34.00, AMC408483/  
\$34.00, AMC408484/\$34.00, AMC408485/\$34.00,  
AMC408486/\$34.00, AMC408487/\$34.00, AMC408488/  
\$34.00, AMC408489/\$34.00, AMC408490/\$34.00,  
AMC408491/\$34.00, AMC408492/\$34.00, AMC408493/  
\$34.00, AMC408494/\$34.00, AMC408495/\$34.00,  
AMC408496/\$34.00, AMC408497/\$34.00, AMC408498/  
\$34.00, AMC408499/\$34.00, AMC408500/\$34.00,  
AMC408501/\$34.00, AMC408502/\$34.00, AMC408503/  
\$34.00, AMC408504/\$34.00, AMC408505/\$34.00,  
AMC408506/\$34.00, AMC408507/\$34.00, AMC408508/  
\$34.00, AMC408509/\$34.00, AMC408510/\$34.00,  
AMC408511/\$34.00, AMC408512/\$34.00, AMC408513/  
\$34.00, AMC408514/\$34.00, AMC408515/\$34.00,  
AMC408516/\$34.00, AMC408517/\$34.00, AMC408518/  
\$34.00, AMC408519/\$34.00, AMC408520/\$34.00,  
AMC408521/\$34.00, AMC408522/\$34.00, AMC408523/  
\$34.00, AMC408524/\$34.00, AMC408525/\$34.00,  
AMC408526/\$34.00, AMC408527/\$34.00, AMC408528/  
\$34.00, AMC408529/\$34.00, AMC408530/\$34.00,  
AMC408531/\$34.00, AMC408532/\$34.00, AMC408533/  
\$34.00, AMC408534/\$34.00, AMC408535/\$34.00,  
AMC408536/\$34.00, AMC408537/\$34.00, AMC408538/  
\$34.00, AMC408539/\$34.00, AMC408540/\$34.00,  
AMC408541/\$34.00, AMC408542/\$34.00, AMC408543/  
\$34.00, AMC408544/\$34.00, AMC408545/\$34.00,  
AMC408546/\$34.00, AMC408547/\$34.00, AMC408548/  
\$34.00, AMC408549/\$34.00, AMC408550/\$34.00,  
AMC408551/\$34.00, AMC408552/\$34.00, AMC408553/  
\$34.00, AMC408554/\$34.00, AMC408555/\$34.00,  
AMC408556/\$34.00, AMC408557/\$34.00, AMC408558/  
\$34.00, AMC408559/\$34.00, AMC408560/\$34.00,  
AMC408561/\$34.00, AMC408562/\$34.00, AMC408563/

2 333.00

- n/a - 11322.00

\$34.00, AMC408564/\$34.00, AMC408565/\$34.00,  
AMC408566/\$34.00, AMC408567/\$34.00, AMC408568/  
\$34.00, AMC408569/\$34.00, AMC408570/\$34.00,  
AMC408571/\$34.00, AMC408572/\$34.00, AMC408573/  
\$34.00, AMC408574/\$34.00, AMC408575/\$34.00,  
AMC408576/\$34.00, AMC408577/\$34.00, AMC408578/  
\$34.00, AMC408579/\$34.00, AMC408580/\$34.00,  
AMC408581/\$34.00, AMC408582/\$34.00, AMC408583/  
\$34.00, AMC408584/\$34.00, AMC408585/\$34.00,  
AMC408586/\$34.00, AMC408587/\$34.00, AMC408588/  
\$34.00, AMC408589/\$34.00, AMC408590/\$34.00,  
AMC408591/\$34.00, AMC408592/\$34.00, AMC408593/  
\$34.00, AMC408594/\$34.00, AMC408595/\$34.00,  
AMC408596/\$34.00, AMC408597/\$34.00, AMC408598/  
\$34.00, AMC408599/\$34.00, AMC408600/\$34.00,  
AMC408601/\$34.00, AMC408602/\$34.00, AMC408603/  
\$34.00, AMC408604/\$34.00, AMC408605/\$34.00,  
AMC408606/\$34.00, AMC408607/\$34.00, AMC408608/  
\$34.00, AMC408609/\$34.00, AMC408610/\$34.00,  
AMC408611/\$34.00, AMC408612/\$34.00, AMC408613/  
\$34.00, AMC408614/\$34.00, AMC408615/\$34.00,  
AMC408616/\$34.00, AMC408617/\$34.00, AMC408618/  
\$34.00, AMC408619/\$34.00, AMC408620/\$34.00,  
AMC408621/\$34.00, AMC408622/\$34.00, AMC408623/  
\$34.00, AMC408624/\$34.00, AMC408625/\$34.00,  
AMC408626/\$34.00, AMC408627/\$34.00, AMC408628/  
\$34.00, AMC408629/\$34.00, AMC408630/\$34.00,  
AMC408631/\$34.00

LOCATABLE MINERALS / MINING CLAIMS-  
NEW, UNADJUD, ONE OR MORE AUTH NOS / NEW  
MINING CLAIM MAINT FEE \$140

**CASES:** AMC408299/\$140.00, AMC408300/\$140.00,  
AMC408301/\$140.00, AMC408302/\$140.00, AMC408303/  
\$140.00, AMC408304/\$140.00, AMC408305/\$140.00,  
AMC408306/\$140.00, AMC408307/\$140.00, AMC408308/  
\$140.00, AMC408309/\$140.00, AMC408310/\$140.00,  
AMC408311/\$140.00, AMC408312/\$140.00, AMC408313/  
\$140.00, AMC408314/\$140.00, AMC408315/\$140.00,  
AMC408316/\$140.00, AMC408317/\$140.00, AMC408318/  
\$140.00, AMC408319/\$140.00, AMC408320/\$140.00,  
AMC408321/\$140.00, AMC408322/\$140.00, AMC408323/  
\$140.00, AMC408324/\$140.00, AMC408325/\$140.00,  
AMC408326/\$140.00, AMC408327/\$140.00, AMC408328/  
\$140.00, AMC408329/\$140.00, AMC408330/\$140.00,  
AMC408331/\$140.00, AMC408332/\$140.00, AMC408333/  
\$140.00, AMC408334/\$140.00, AMC408335/\$140.00,  
AMC408336/\$140.00, AMC408337/\$140.00, AMC408338/  
\$140.00, AMC408339/\$140.00, AMC408340/\$140.00,  
AMC408341/\$140.00, AMC408342/\$140.00, AMC408343/  
\$140.00, AMC408344/\$140.00, AMC408345/\$140.00,  
AMC408346/\$140.00, AMC408347/\$140.00, AMC408348/  
\$140.00, AMC408349/\$140.00, AMC408350/\$140.00,  
AMC408351/\$140.00, AMC408352/\$140.00, AMC408353/  
\$140.00

\$140.00, AMC408354/\$140.00, AMC408355/\$140.00,  
AMC408356/\$140.00, AMC408357/\$140.00, AMC408358/  
\$140.00, AMC408359/\$140.00, AMC408360/\$140.00,  
AMC408361/\$140.00, AMC408362/\$140.00, AMC408363/  
\$140.00, AMC408364/\$140.00, AMC408365/\$140.00,  
AMC408366/\$140.00, AMC408367/\$140.00, AMC408368/  
\$140.00, AMC408369/\$140.00, AMC408370/\$140.00,  
AMC408371/\$140.00, AMC408372/\$140.00, AMC408373/  
\$140.00, AMC408374/\$140.00, AMC408375/\$140.00,  
AMC408376/\$140.00, AMC408377/\$140.00, AMC408378/  
\$140.00, AMC408379/\$140.00, AMC408380/\$140.00,  
AMC408381/\$140.00, AMC408382/\$140.00, AMC408383/  
\$140.00, AMC408384/\$140.00, AMC408385/\$140.00,  
AMC408386/\$140.00, AMC408387/\$140.00, AMC408388/  
\$140.00, AMC408389/\$140.00, AMC408390/\$140.00,  
AMC408391/\$140.00, AMC408392/\$140.00, AMC408393/  
\$140.00, AMC408394/\$140.00, AMC408395/\$140.00,  
AMC408396/\$140.00, AMC408397/\$140.00, AMC408398/  
\$140.00, AMC408399/\$140.00, AMC408400/\$140.00,  
AMC408401/\$140.00, AMC408402/\$140.00, AMC408403/  
\$140.00, AMC408404/\$140.00, AMC408405/\$140.00,  
AMC408406/\$140.00, AMC408407/\$140.00, AMC408408/  
\$140.00, AMC408409/\$140.00, AMC408410/\$140.00,  
AMC408411/\$140.00, AMC408412/\$140.00, AMC408413/  
\$140.00, AMC408414/\$140.00, AMC408415/\$140.00,  
AMC408416/\$140.00, AMC408417/\$140.00, AMC408418/  
\$140.00, AMC408419/\$140.00, AMC408420/\$140.00,  
AMC408421/\$140.00, AMC408422/\$140.00, AMC408423/  
\$140.00, AMC408424/\$140.00, AMC408425/\$140.00,  
AMC408426/\$140.00, AMC408427/\$140.00, AMC408428/  
\$140.00, AMC408429/\$140.00, AMC408430/\$140.00,  
AMC408431/\$140.00, AMC408432/\$140.00, AMC408433/  
\$140.00, AMC408434/\$140.00, AMC408435/\$140.00,  
AMC408436/\$140.00, AMC408437/\$140.00, AMC408438/  
\$140.00, AMC408439/\$140.00, AMC408440/\$140.00,  
AMC408441/\$140.00, AMC408442/\$140.00, AMC408443/  
\$140.00, AMC408444/\$140.00, AMC408445/\$140.00,  
AMC408446/\$140.00, AMC408447/\$140.00, AMC408448/  
\$140.00, AMC408449/\$140.00, AMC408450/\$140.00,  
AMC408451/\$140.00, AMC408452/\$140.00, AMC408453/  
\$140.00, AMC408454/\$140.00, AMC408455/\$140.00,  
AMC408456/\$140.00, AMC408457/\$140.00, AMC408458/  
\$140.00, AMC408459/\$140.00, AMC408460/\$140.00,  
AMC408461/\$140.00, AMC408462/\$140.00, AMC408463/  
\$140.00, AMC408464/\$140.00, AMC408465/\$140.00,  
AMC408466/\$140.00, AMC408467/\$140.00, AMC408468/  
\$140.00, AMC408469/\$140.00, AMC408470/\$140.00,  
AMC408471/\$140.00, AMC408472/\$140.00, AMC408473/  
\$140.00, AMC408474/\$140.00, AMC408475/\$140.00,  
AMC408476/\$140.00, AMC408477/\$140.00, AMC408478/  
\$140.00, AMC408479/\$140.00, AMC408480/\$140.00,  
AMC408481/\$140.00, AMC408482/\$140.00, AMC408483/  
\$140.00, AMC408484/\$140.00, AMC408485/\$140.00,

3 333.00

- n/a - 46620.00



AMC408486/\$140.00, AMC408487/\$140.00, AMC408488/  
\$140.00, AMC408489/\$140.00, AMC408490/\$140.00,  
AMC408491/\$140.00, AMC408492/\$140.00, AMC408493/  
\$140.00, AMC408494/\$140.00, AMC408495/\$140.00,  
AMC408496/\$140.00, AMC408497/\$140.00, AMC408498/  
\$140.00, AMC408499/\$140.00, AMC408500/\$140.00,  
AMC408501/\$140.00, AMC408502/\$140.00, AMC408503/  
\$140.00, AMC408504/\$140.00, AMC408505/\$140.00,  
AMC408506/\$140.00, AMC408507/\$140.00, AMC408508/  
\$140.00, AMC408509/\$140.00, AMC408510/\$140.00,  
AMC408511/\$140.00, AMC408512/\$140.00, AMC408513/  
\$140.00, AMC408514/\$140.00, AMC408515/\$140.00,  
AMC408516/\$140.00, AMC408517/\$140.00, AMC408518/  
\$140.00, AMC408519/\$140.00, AMC408520/\$140.00,  
AMC408521/\$140.00, AMC408522/\$140.00, AMC408523/  
\$140.00, AMC408524/\$140.00, AMC408525/\$140.00,  
AMC408526/\$140.00, AMC408527/\$140.00, AMC408528/  
\$140.00, AMC408529/\$140.00, AMC408530/\$140.00,  
AMC408531/\$140.00, AMC408532/\$140.00, AMC408533/  
\$140.00, AMC408534/\$140.00, AMC408535/\$140.00,  
AMC408536/\$140.00, AMC408537/\$140.00, AMC408538/  
\$140.00, AMC408539/\$140.00, AMC408540/\$140.00,  
AMC408541/\$140.00, AMC408542/\$140.00, AMC408543/  
\$140.00, AMC408544/\$140.00, AMC408545/\$140.00,  
AMC408546/\$140.00, AMC408547/\$140.00, AMC408548/  
\$140.00, AMC408549/\$140.00, AMC408550/\$140.00,  
AMC408551/\$140.00, AMC408552/\$140.00, AMC408553/  
\$140.00, AMC408554/\$140.00, AMC408555/\$140.00,  
AMC408556/\$140.00, AMC408557/\$140.00, AMC408558/  
\$140.00, AMC408559/\$140.00, AMC408560/\$140.00,  
AMC408561/\$140.00, AMC408562/\$140.00, AMC408563/  
\$140.00, AMC408564/\$140.00, AMC408565/\$140.00,  
AMC408566/\$140.00, AMC408567/\$140.00, AMC408568/  
\$140.00, AMC408569/\$140.00, AMC408570/\$140.00,  
AMC408571/\$140.00, AMC408572/\$140.00, AMC408573/  
\$140.00, AMC408574/\$140.00, AMC408575/\$140.00,  
AMC408576/\$140.00, AMC408577/\$140.00, AMC408578/  
\$140.00, AMC408579/\$140.00, AMC408580/\$140.00,  
AMC408581/\$140.00, AMC408582/\$140.00, AMC408583/  
\$140.00, AMC408584/\$140.00, AMC408585/\$140.00,  
AMC408586/\$140.00, AMC408587/\$140.00, AMC408588/  
\$140.00, AMC408589/\$140.00, AMC408590/\$140.00,  
AMC408591/\$140.00, AMC408592/\$140.00, AMC408593/  
\$140.00, AMC408594/\$140.00, AMC408595/\$140.00,  
AMC408596/\$140.00, AMC408597/\$140.00, AMC408598/  
\$140.00, AMC408599/\$140.00, AMC408600/\$140.00,  
AMC408601/\$140.00, AMC408602/\$140.00, AMC408603/  
\$140.00, AMC408604/\$140.00, AMC408605/\$140.00,  
AMC408606/\$140.00, AMC408607/\$140.00, AMC408608/  
\$140.00, AMC408609/\$140.00, AMC408610/\$140.00,  
AMC408611/\$140.00, AMC408612/\$140.00, AMC408613/  
\$140.00, AMC408614/\$140.00, AMC408615/\$140.00,  
AMC408616/\$140.00, AMC408617/\$140.00, AMC408618/

\$140.00, AMC408619/\$140.00, AMC408620/\$140.00,  
 AMC408621/\$140.00, AMC408622/\$140.00, AMC408623/  
 \$140.00, AMC408624/\$140.00, AMC408625/\$140.00,  
 AMC408626/\$140.00, AMC408627/\$140.00, AMC408628/  
 \$140.00, AMC408629/\$140.00, AMC408630/\$140.00,  
 AMC408631/\$140.00

**TOTAL: \$62,937.00**

**PAYMENT INFORMATION**

1	AMOUNT:	62937.00	POSTMARKED:	N/A
	TYPE:	CHECK	RECEIVED:	06/09/2011
	CHECK NO:	1600	<b>ENTERED INTO COMPUTER</b> JUN 17 2011 <i>RB</i>	
	NAME:	SANDBERG, R.J. 487 FRISCO DR SPRING CREEK NV 89815 US		

**REMARKS**

This receipt was generated by the automated BLM Collections and Billing System and is a paper representation of a portion of the official electronic record contained therein.

**NOTICE!!**

**These documents have been scanned!**

**Do not place un-scanned documents beneath this notice!**

**Do not remove this notice from this file!**

GPO Jacket No. 560-102  
Print Order 61540  
Rise Business Services, LLC  
Job=AZ15 5/16/2019



Box Number= AZ15057



Claim Begin-End: AMC408299-AMC408631

2 Correspondence



AZ15057-3

AMC408068-AMC409300



**NO  
DOCUMENTS  
FOUND**

NO DOCUMENTS FOUND  
NO DOCUMENTS FOUND

**NOTICE!!**

**These documents have been scanned!**

**Do not place un-scanned documents beneath this notice!**

**Do not remove this notice from this file!**

GPO Jacket No. 560-102  
Print Order 61540  
Rise Business Services, LLC  
Job=AZ15 5/16/2019



Box Number= AZ15057



Claim Begin-End: AMC408299-AMC408631

3 Transfers



AZ15057-3

AMC408068-AMC409300

**NO  
DOCUMENTS  
FOUND**

NO DOCUMENTS FOUND  
NO DOCUMENTS FOUND



**NOTICE!!**

**These documents have been scanned!**

**Do not place un-scanned documents beneath this notice!**

**Do not remove this notice from this file!**

GPO Jacket No. 560-102  
Print Order 61540  
Rise Business Services, LLC  
Job=AZ15 5/16/2019



Box Number= AZ15057



Claim Begin-End: AMC408299-AMC408631

4 Miscellaneous



AZ15057-3

AMC408068-AMC409300

**NO  
DOCUMENTS  
FOUND**

NO DOCUMENTS FOUND  
NO DOCUMENTS FOUND



**NOTICE!!**

**These documents have been scanned!**

**Do not place un-scanned documents beneath this notice!**

**Do not remove this notice from this file!**

GPO Jacket No. 560-102  
Print Order 61540  
Rise Business Services, LLC  
Job=AZ15 5/16/2019



Box Number= AZ15057



Claim Begin-End: AMC408299-AMC408631

5 Annual Filings



AZ15057-3

AMC408068-AMC409300

**NO  
DOCUMENTS  
FOUND**

NO DOCUMENTS FOUND  
NO DOCUMENTS FOUND



**NOTICE!!**

**These documents have been scanned!**

**Do not place un-scanned documents beneath this notice!**

**Do not remove this notice from this file!**

GPO Jacket No. 560-102  
Print Order 61540  
Rise Business Services, LLC  
Job=AZ15 5/16/2019



Box Number= AZ15057



Claim Begin-End: AMC408299-AMC408631

6 Location Notices-Amendments and Supporting Documents



AZ15057-3

AMC408068-AMC409300

3/8 Scott D. will get me  
a bit of claim that  
fall under the SRH app's  
4/11 Called Scott & left  
message to call me.

254 1444

AZA ~~35658~~

SRH 1087372 75-18E  
1099521 Sec. 28, 29, 31, 33  
1033294

AZA ~~35659~~ 65-18E

SRH 1098396 31

AZA ~~35660~~ 65 18E

SRH 1098396 7, 17, 31  
1081075  
1096737  
1097696



# MINING CLAIM STATUS REPORT

DATA ENTERED JUN 17 2011 FB

MTP Checked by FB

LEAD SERIAL NUMBER AMC 408299

GEO Checked by FB

thru AMC 408631

**# OF CLAIMS & TYPE**

- # 333 LODE
- # \_\_\_\_\_ PLACER
- # \_\_\_\_\_ ASSOCIATION PLACER
- # \_\_\_\_\_ MILL SITE
- # \_\_\_\_\_ TUNNEL SITE

**CHARGES**

- Location Fee @ \$34 = \$ \_\_\_\_\_
- Processing Fee @ \$15 = \$ \_\_\_\_\_
- Maintenance Fee @ \$140 = \$ \_\_\_\_\_
- Overage (+) \$ \_\_\_\_\_
- Shortage (-) \$ \_\_\_\_\_
- Other Fees \$ \_\_\_\_\_
- TOTAL** \$ \_\_\_\_\_

**ARE THERE ENOUGH LOCATORS?**

Yes ( ) No ( ) \_\_\_\_\_

**DOCUMENTS RECEIVED VIA -**

Over-the-Counter ( ) Mail (  )

**TIMELY FILED?**

Yes (  ) No ( )

**LEGAL DESCRIPTION -**

T	<u>75</u>	R	<u>18E</u>
T	<u>75</u>	R	<u>17E</u>
T	<u>8S</u>	R	<u>17E</u>
T	<u>8S</u>	R	<u>18E</u>

SEC 3, 30, 19, 18, 17, 2, 29, 33, 34, 20, 21, 32  
 SEC 29, 12, 11, 14, 23, 10, 15, 22, 25, 26, 27, 36  
 SEC 1  
 SEC 3, 4, 5, 6

BLM ( ) FOREST SERVICE ( ) \_\_\_\_\_ SUBJ TO PL 359: Yes ( ) No ( )

WILDERNESS AREA: No ( ) Yes ( ) \_\_\_\_\_

SPLIT ESTATE - N/A ( ) SX ( ) PX ( ) SRHA ( ) OTHER ( ) \_\_\_\_\_

Proper Notice Filed if Located on SHRA Lands? N/A ( ) Yes ( ) No ( ) \_\_\_\_\_

**RECONVEYED MINERALS ON BLM LANDS REQUIRE OPENING ORDERS FROM 1944 TO 1993 -**

Open to Entry on: \_\_\_\_\_ N/A ( )

COMMENTS/STATUS - VOID ( ) PARTIALLY VOID ( ) PVT MINERALS ( ) WITHDRAWN LANDS ( )

OTHER ( ) NCC92<sup>100</sup> appears to overlope state by my cal. of their map, but their evidently aware of the state land because of NCC92<sup>100</sup> reduced size

Claimant acknowledges that portions of the following claims(s) site(s) may be void or voidable.

Printed Name of Claimant \_\_\_\_\_

Signature of Claimant \_\_\_\_\_

\*\*\*\*\* FINAL ADJUDICATION \*\*\*\*\*

DATE 3/6/2012 INITIALS FS

AMC408299

AZA 35658 cert card 4/16 out period 5/16  
starts locat date 5/18

Part takes no interest.

408309-408318, 408321, 408375-408377, 408382, 408400-403, 408453-57, 62-70  
408480-488, 408507-524, 527, 408561-65, 572,  
NCC 11-20, 51, 246-248, 276, 280, 283, 284, 393-397, 528-536  
NCC 591-599, 618-626, 636-644, 681-685, 692, 705

### Closed claims

408319-408321

NCC 49, 50, 52

Close on SRA NO NOTL

408612-408631

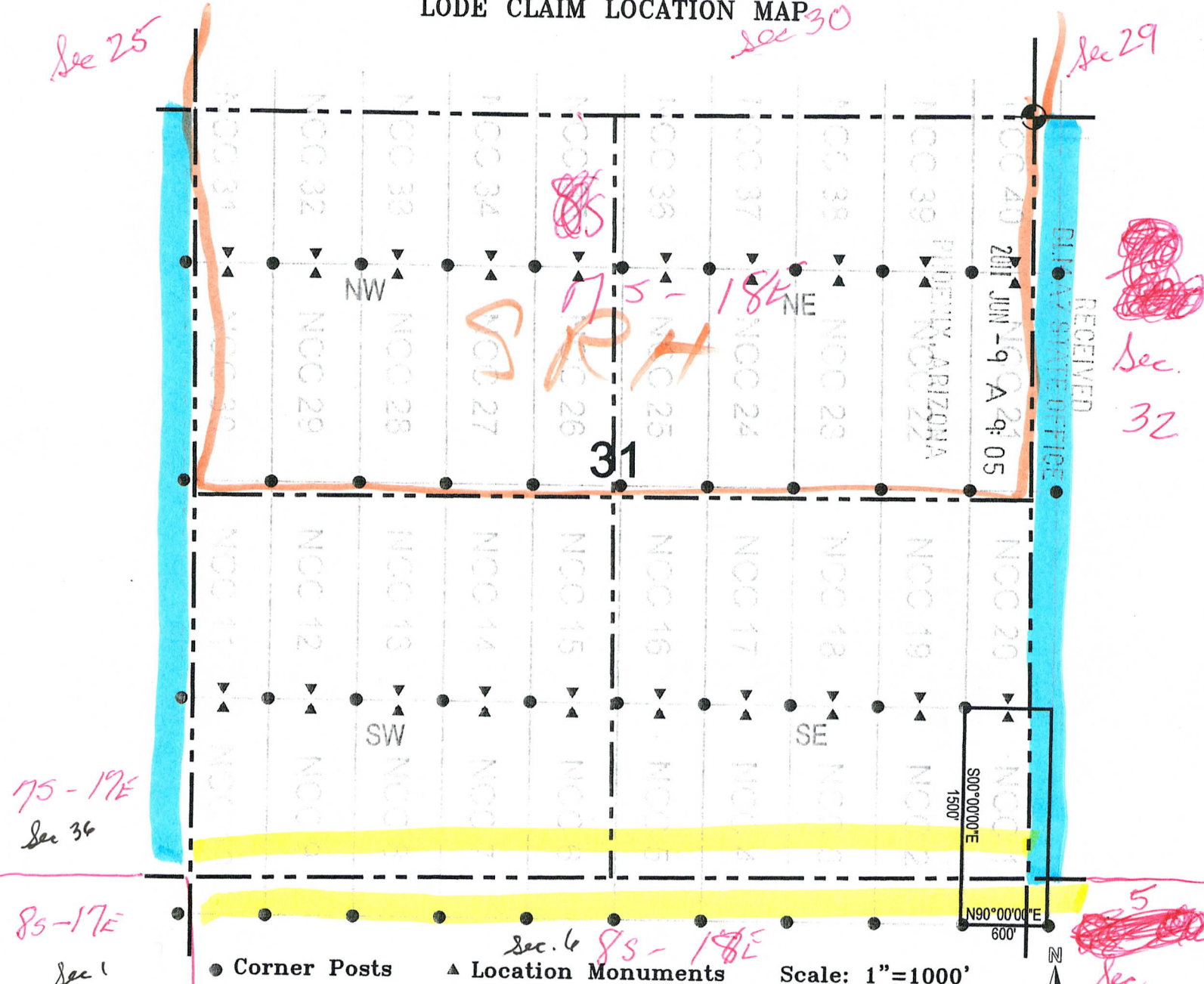
NCC 21-40

Located before auth. period.





# LODE CLAIM LOCATION MAP



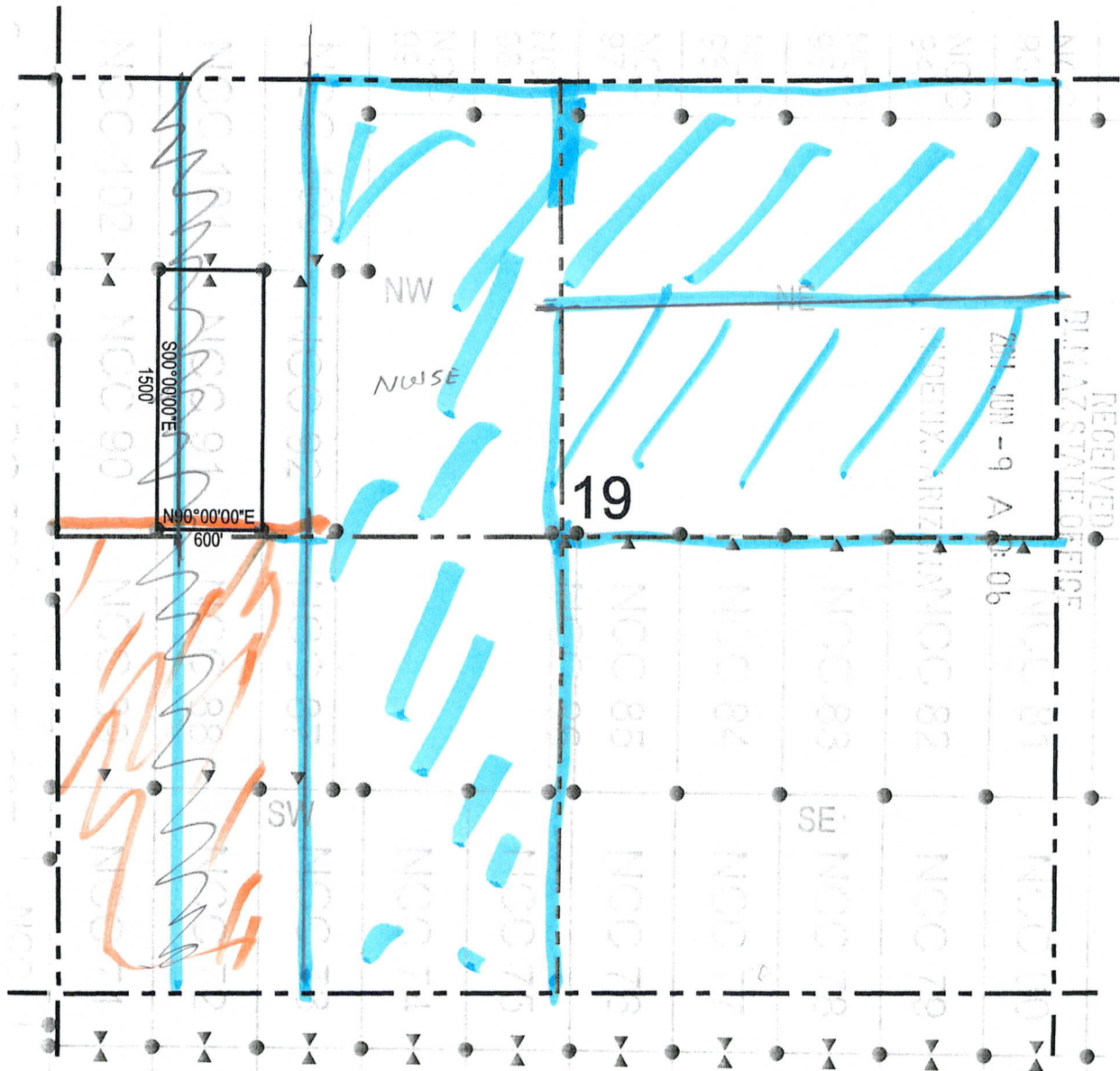
1. The above map depicts the **NCC 1** Lode Claim, which is located in the SE 1/4 of the SE 1/4 of Section 31, Township 7 South, Range 18 East, and the NE 1/4 of the NE 1/4 of Section 6, Township 8 South, Range 18 East, and the NW 1/4 of the NW 1/4 of Section 5, Township 8 South, Range 18 East, and the SW 1/4 of the SW 1/4 of Section 32, Township 7 South, Range 18 East, Gila and Salt River Base and Meridian, Pinal County, Arizona, Bunker Hill Mining District.
2. The type of corner and location monuments used are wood 2"x2"x60" posts and metal tags with location information written thereon.
3. The bearings and distances in degrees and feet between claim corners are as depicted on the above map.

*Taylor or locatable**SRH*

AMC408299

# 75-18E

## LODE CLAIM LOCATION MAP



● Corner Posts      ▲ Location Monuments      Scale: 1"=1000'

1. The above map depicts the **NCC 91** Lode Claim, which is located in the NW 1/4 and SW 1/4 of the NW 1/4 of Section 19, Township 7 South, Range 18 East, Gila and Salt River Base and Meridian, Pinal County, Arizona, Bunker Hill Mining District.
2. The type of corner and location monuments used are wood 2"x2"x48" posts and metal tags with location information written thereon.
3. The bearings and distances in degrees and feet between claim corners are as depicted on the above map.

AMC 408324



# Customer Name Update Screen

**System ID:MC**

Name: REDHAWK COPPER INC

Lookup

*Previous Address*

Proprietor #: 2235894

Renumber To:

*JUN 15 2011 ps*

Category: C - CORPORATION

Address: BOX 10

City: SAN MANUEL

State: AZ

Zip: 85631

Save

Save/Override DataFlux

Delete

Renumber



# Customer Name Update Screen

*Address Updated*  
**ENTERED INTO COMPUTER**

**System ID:MC**

Name: REDHAWK COPPER INC

Lookup

JUN 15 2011 *PB*

**Proprietor #:** 2235894

Renumber To:

Category: C - CORPORATION

Address: 616 W WEBB DR

City: SAN MANUEL

State: AZ

Zip: 856311035

Save

Save/Override DataFlux

Delete

Renumber

Customer details successfully saved for Customer Id 2235894

06/16/2011 07:21:35 AM



Joe Sandberg  
<rjsgeo@gmail.com>  
06/16/2011 07:06 AM

To paulinebrown@blm.gov  
cc  
bcc  
Subject Re: Redhawk address

History: This message has been replied to.

Pauline,  
Redhawk's previous address in San Manuel was P.O. Box 10. If you need all of the claim numbers now I can send you a list.

Regards,  
Joe Sandberg

On Thu, Jun 16, 2011 at 6:14 AM, <[paulinebrown@blm.gov](mailto:paulinebrown@blm.gov)> wrote:  
Thank You Sir,

The information I need now is the previous Box number they held in San Manuel, AZ., just to certify the address change. And, Please do keep us updated on any future address changes and Please reference your mining claim number(s).

PAULINE BROWN  
LEGAL INSTRUMENTS EXAMINER  
U.S. DEPARTMENT OF THE INTERIOR  
BUREAU OF LAND MANAGEMENT  
AZSO LANDS AND MINERALS ADJUDICATION  
ONE NORTH CENTRAL AVE. SUITE 800  
PHOENIX, AZ 85004-4427  
Phone: [602-417-9360](tel:602-417-9360)  
Fax: [602-417-9490](tel:602-417-9490)  
[Pauline.Brown@blm.gov](mailto:Pauline.Brown@blm.gov)

This electronic mail message contains information that (a) is or may be CONFIDENTIAL, PROPRIETARY IN NATURE, OR OTHERWISE PROTECTED BY LAW FROM DISCLOSURE, and (b) is intended only for the use of the addressee(s) named herein. If you are not an intended recipient, please notify the sender by return e-mail immediately and take the steps necessary to delete the message completely from your computer system. If the reader of this message is not the intended recipient or the employee or agent responsible for delivering this message to the intended recipient, you are hereby notified that any dissemination, distribution, or copying of this communication is strictly prohibited. Not Intended as a Substitute for a Writing: Notwithstanding the Uniform Electronic Transaction Act or any other law of similar effect, absent an express statement to the contrary, this e-mail message, its contents, and any attachments hereto are not intended to represent an offer or acceptance to enter into a contract and are not otherwise intended to bind this sender, or any other person or entity.

Joe Sandberg <[rjsgeo@gmail.com](mailto:rjsgeo@gmail.com)> To [Pauline.brown@blm.gov](mailto:Pauline.brown@blm.gov) 06/15/2011 01:35 PM  
Subject Redhawk address

Dear Pauline,  
Deb Breen asked me to send you confirmation of Redhawk's address in San Manuel. Redhawk Copper, Inc and Redhawk Resources, Inc are at 616 Webb Dr., San Manuel, AZ 85631. It is possible we will move in the near term and I will send you a new address if that happens. If you have other questions, please email me. I hope this take care of you issues.

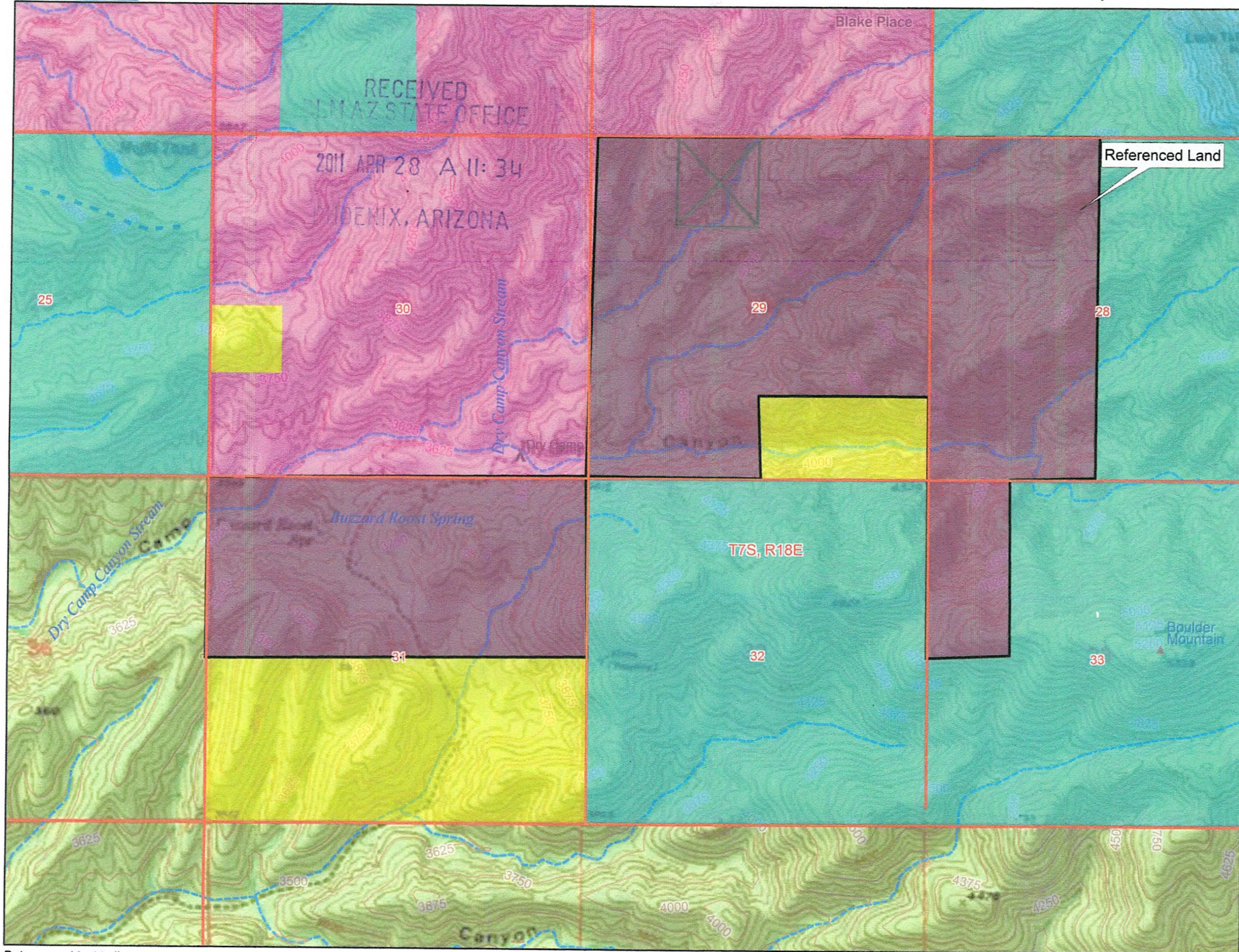
Sincerely,

R. Joe Sandberg  
President





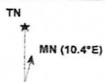





Data use subject to license.

© DeLorme. Topo North America™ 9.

www.delorme.com



Scale 1 : 24,000



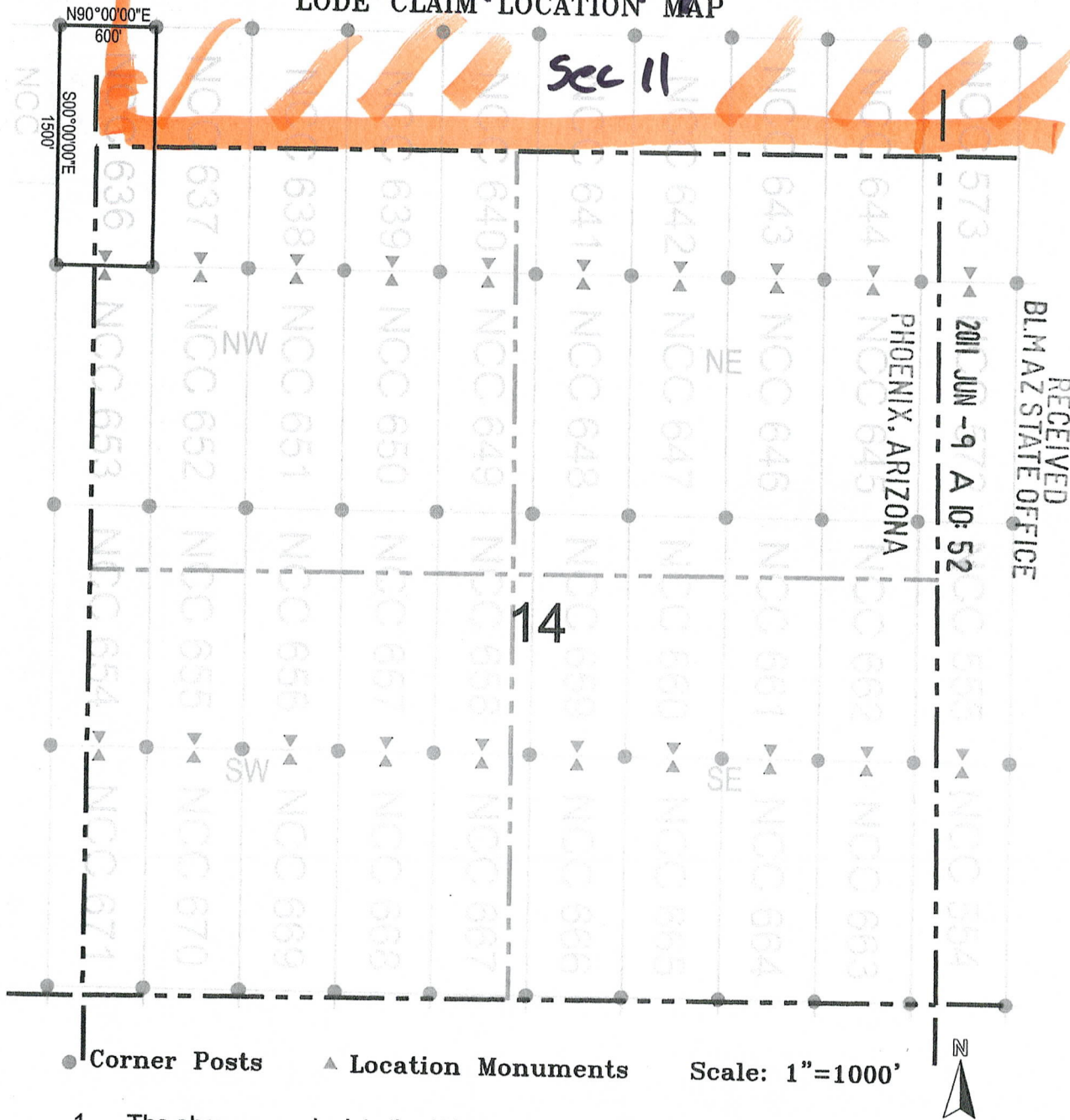
1" = 2,000.0 ft

Data Zoom 12-6



75-17  
 LODGE CLAIM LOCATION MAP

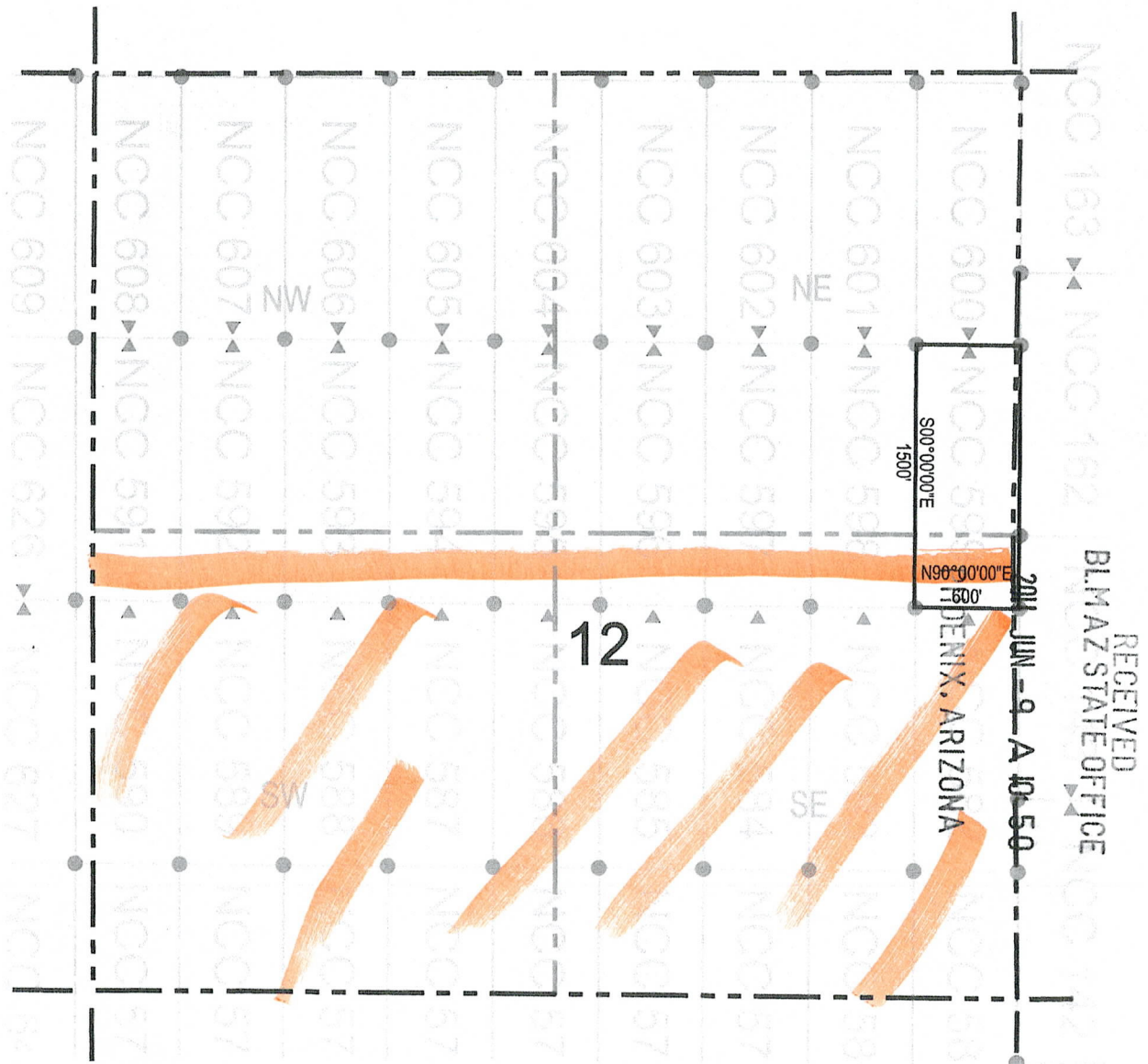
Sec 11



1. The above map depicts the **NCC 636** Lode Claim, which is located in the NW 1/4 of the NW 1/4 of Section 14, and the SW 1/4 of the SW 1/4 of Section 11, and the SE 1/4 of the SE 1/4 of Section 10, and the NE 1/4 of the NE 1/4 of Section 15, Township 7 South, Range 17 East, Gila and Salt River Base and Meridian, Pinal County, Arizona, Bunker Hill Mining District.
2. The type of corner and location monuments used are wood 2"x2"x48"" posts and metal tags with location information written thereon.
3. The bearings and distances in degrees and feet between claim corners are as depicted on the above map.

AH0408516

**7S-17E**  
**LODE CLAIM LOCATION MAP**



RECEIVED  
 BLM AZ STATE OFFICE  
 2011 JUN -9 A 10:50

● **Corner Posts**    ▲ **Location Monuments**    Scale: 1"=1000'   

1. The above map depicts the **NCC 599** Lode Claim, which is located in the SE 1/4 of the NE 1/4, and the NE 1/4 of the SE 1/4 of Section 7 South, Range 17 East, Gila and Salt River Base and Meridian, Pinal County, Arizona, Bunker Hill Mining District.
2. The type of corner and location monuments used are wood 2"x2"x48" posts and metal tags with location information written thereon.
3. The bearings and distances in degrees and feet between claim corners are as depicted on the above map.

AMC408488



75-17E

LODE CLAIM LOCATION MAP

RECEIVED  
BLM AZ STATE OFFICE 02  
2011 JUN 9 10-46

PHOENIX, ARIZONA



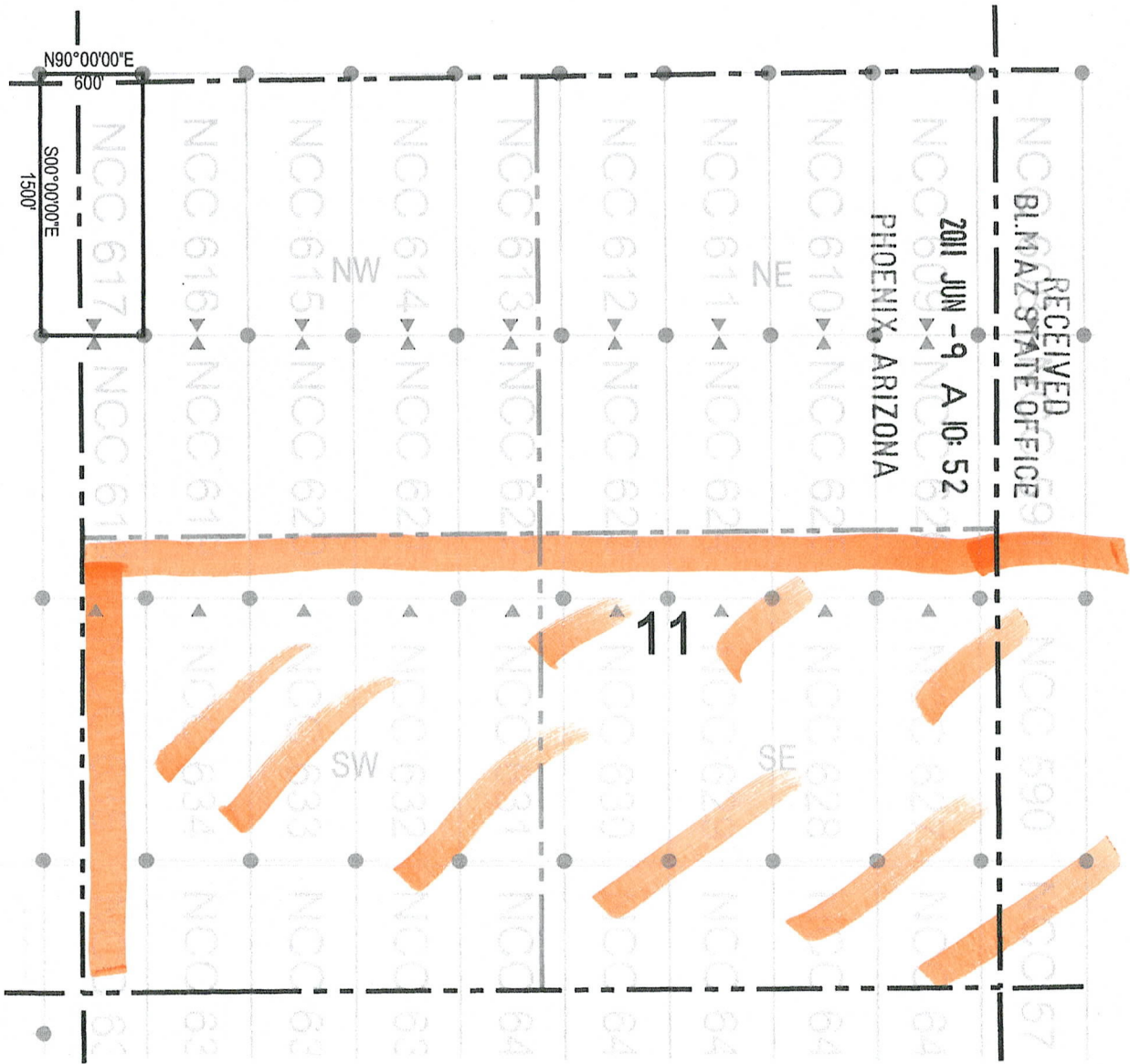
● Corner Posts    ▲ Location Monuments    Scale: 1"=1000'

1. The above map depicts the **NCC 528** Lode Claim, which is located in the SE 1/4 of the NE 1/4, and the NE 1/4 of the SE 1/4 of Section 24, Township 7 South, Range 17 East, Gila and Salt River Base and Meridian, Pinal County, Arizona, Bunker Hill Mining District.
2. The type of corner and location monuments used are wood 2"x2"x48" posts and metal tags with location information written thereon.
3. The bearings and distances in degrees and feet between claim corners are as depicted on the above map.

AMC408462

LODE CLAIM LOCATION MAP

73-17E



● Corner Posts    ▲ Location Monuments    Scale: 1"=1000'

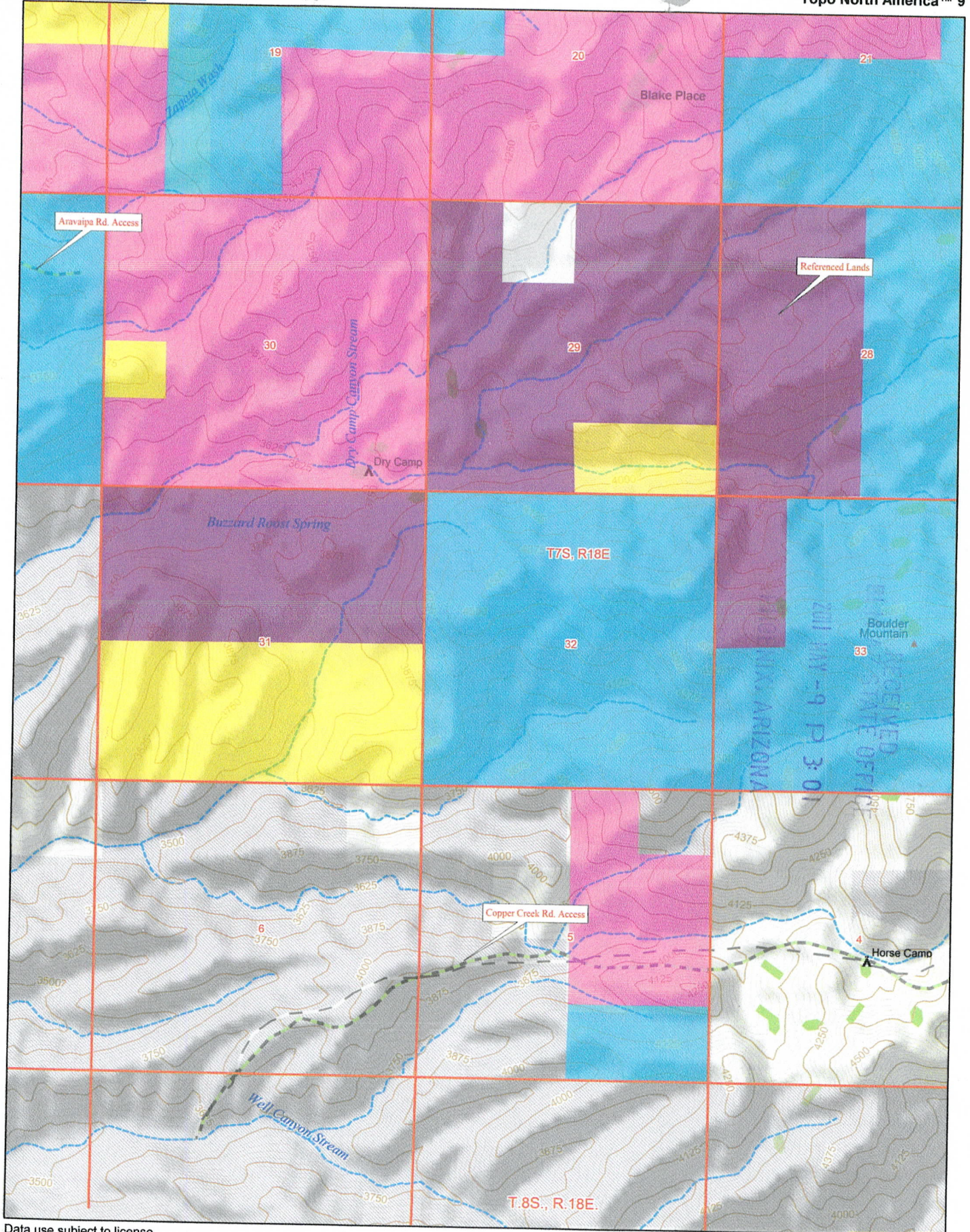


1. The above map depicts the **NCC 617** Lode Claim, which is located in the SW 1/4 and NW 1/4 of the NW 1/4 of Section 11, and the NE 1/4 and SE 1/4 of the NE 1/4 of Section 10, Township 7 South, Range 17 East, Gila and Salt River Base and Meridian, Pinal County, Arizona, Bunker Hill Mining District.
2. The type of corner and location monuments used are wood 2"x2"x48" posts and metal tags with location information written thereon.
3. The bearings and distances in degrees and feet between claim corners are as depicted on the above map.

RECEIVED  
BLM AZ STATE OFFICE  
2011 JUN -9 A 10:52  
PHOENIX, ARIZONA

AHC408506

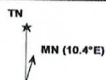




Data use subject to license.

© DeLorme. Topo North America™ 9.

www.delorme.com



Scale 1 : 28,125



1" = 2,343.8 ft

Data Zoom 12-6



TOWNSHIP 7 SOUTH RANGE 18 EAST OF THE GILA AND SALT RIVER MERIDIAN, ARIZONA

SECTION OR TRACT	SUBDIVISION				LOTS	OTHER DESCRIPTION	ACRES	KIND OF ENTRY -OR- PURPOSE OF ORDER	SERIAL FILE -OR- ORDER NUMBER	DATE OF ACTION	DATE POSTED	- REMARKS - E. G. DATE CLOSED, TERMINATED, REJECTED OR RESCINDED
	NE 1/4	NW 1/4	SW 1/4	SE 1/4								
	NE/NW/SW/SE	NE/NW/SW/SE	NE/NW/SW/SE	NE/NW/SW/SE								
FOR ORDERS EFFECTING DISPOSAL OR USE OF UNIDENTIFIED LANDS WITHDRAWN FOR CLASSIFICATION, MINERALS, WATER, AND/OR OTHER PUBLIC PURPOSES, REFER TO INDEX OF MISCELLANEOUS DOCUMENTS												
1												
2												
3												
6												
9												
10												
11												
12												
13												
14												
15												
16												
17												
20												
21												
22												
23												
24												
25												
26												
27												
28												
29												
33												
34												
35												
36							A11; 11S 14E	0. Temp. Wdl. Forest Res.		10/2/1905		Changed to N.F. Act 3/4/1907; Rest. SO 5/22/1907
1												
2												
3												
8												
9												
10												
11												
12												
13												
14												
15												
16												
17												
20												
21												
22												
23												
24												
25												
26												
27												
28												
29												

TOWNSHIP 7 SOUTH RANGE 18 EAST OF THE GILA AND SALT RIVER MERIDIAN, ARIZONA

SECTION OR TRACT	SUBDIVISION								ACRES	KIND OF ENTRY -OR- PURPOSE OF ORDER	SERIAL FILE -OR- ORDER NUMBER	DATE OF ACTION	DATE POSTED	REMARKS E. G. DATE CLOSED, TERMINATED, REJECTED OR RESCINDED		
	NE 1/4		NW 1/4		SW 1/4		SE 1/4								LOTS	OTHER DESCRIPTION
	NE	NW	SW	SE	NE	NW	SW	SE								
FOR ORDERS EFFECTING DISPOSAL OR USE OF UNIDENTIFIED LANDS WITHDRAWN FOR CLASSIFICATION, MINERALS, WATER, AND/OR OTHER PUBLIC PURPOSES, REFER TO INDEX OF MISCELLANEOUS DOCUMENTS																
33										All						
34										All						
35										All						
36										All; See Remarks	50 Rest. Gallure N.F. O.					
											10/2/1905	5/22/1907		Other Tps.: 8S 18E, 7S 19E, 8S 19E, 9S 19E, 10S 19E, 11S 19E, 8S 20E, 9S 20E, 10S 20E, 11S 20E, 12S 20E, 9S 21E, 10S 21E, 11S 21E, 12S 21E		
									All Secs. 2, 16, 32 & 36	SG	Act of Cong.	6/20/1910		Title to State to fix on approval of survey; subj. to prior rights		
								NS 3313	41.322	NE Pat.	654519	11/29/1918				
1										All						
2										All						
11										All						
12									2560.00	Pot. Per.	PHX 059228	8/4/1926		Canc. 6/4/1928		
17										All						
18										All						
19										All						
20									2560.00	Pot. Per.	PHX 059231	8/4/1926		Canc. 6/4/1928		
13										All						
14										All						
23										All						
24									2560.00	Pot. Per.	PHX 059232	8/4/1926		Canc. 6/4/1928		
29										All						
30										All						
31										All						
32									2560.00	Pot. Per.	PHX 059230	8/5/1926		Canc. 5/24/1928		
3										All						
4										All						
9										All						
10									2560.00	Pot. Per.	PHX 059233	8/5/1926		Canc. 6/4/1928		
									All Secs. 2, 16, 32 & 36	SG	Act of Cong.	1/25/1927		Extends Act of 6/20/1910 to Min. lands; subj. to prior rights		
17				x	x		x	x								
18	x	x	x	x	x		x	x	1,2		PHX 061598	7/6/1927		Rel. 5/17/1928		
28				x	x	x	x	x								
29	x	x	x	x	x	x	x	x			PHX 062248	12/12/1927		Rel. 6/30/1928		
34	x	x	x	x	x	x	x	x								
33	x	x	x	x	x	x	x	x			PHX 062403	1/11/1928		Rel. 6/30/1928		
8										All	PHX 061166	2/23/1928		Rel. 4/23/1930		
7	x	x	x	x	x	x	x	x			PHX 061167	3/19/1928		Rel. 9/29/1931		
25					x	x	x	x								
26						x	x									
27							x	x								
35	x	x	x	x	x						PHX 063351	6/21/1928		Partial Rel.; Canc. 1/26/1934		
9						x	x	x								
10					x	x	x	x			PHX 063852	9/26/1928		Canc. 2/5/1934		
11	x	x	x	x			x	x								
14	x	x	x	x				x			PHX 064085	11/5/1928		Rel. 3/10/1930		
28					x	x	x	x								
29	x	x	x	x				x			PHX 063503	12/15/1928		Rel. 6/21/1933		
4					x	x										
5						x	x	x								
9						x	x				PHX 064492	7/18/1929		Rel. 4/25/1931		
17						x	x									
18	x	x	x	x			x	x	1,2		PHX 063234	8/14/1929		Rel. 10/10/1929		





# **POOR QUALITY**

**The following pages are scanned at the best possible quality setting. The original pages are of poor quality and this is the best possible reproduction.**



TOWNSHIP 7 SOUTH RANGE 18 EAST OF THE GILA AND SALT RIVER MERIDIAN, ARIZONA

SECTION OR TRACT	SUBDIVISION												ACRES	KIND OF ENTRY -OR- PURPOSE OF ORDER	SERIAL FILE -OR- ORDER NUMBER	DATE OF ACTION	DATE POSTED	REMARKS E. G. DATE CLOSED, TERMINATED, REJECTED OR RESCINDED			
	NE 1/4			NW 1/4			SW 1/4			SE 1/4									LOTS	OTHER DESCRIPTION	
	NE	NW	SE	NE	NW	SE	NE	NW	SE	NE	NW	SE									
FOR ORDERS EFFECTING DISPOSAL OR USE OF UNIDENTIFIED LANDS WITHDRAWN FOR CLASSIFICATION, MINERALS, WATER, AND/OR OTHER PUBLIC PURPOSES, REFER TO INDEX OF MISCELLANEOUS DOCUMENTS																					
6														3,4,5	17N 13E	168.18	IL	171	6/23/1938		
29																	40.00	PS Pat.	1098052	7/19/1938	
21	x		x					x	x	x							280.00				
20															4S 29E	40.00	IL	179	8/29/1938		
12															A11	640.00					
11	x	x	x	x													320.00				
1																	320.00				
4			x	x											1		370.52				
6															1,2		138.72				
9	x	x	x												16N 14E	120.00	IL	180	9/6/1938		
28																					
29	x	x	x																		
33																	640.00	SRPE Pat.	1099522	11/1/1938	
1			x	x											1,3,4	28N 6W	316.35	IL	185	11/3/1936	
27																					
34	x	x	x	x	x												640.00	SRPE Pat.	1103988	7/24/1939	
4																					
5																					
6			x																		
9																	640.00	SRPE Pat.	1104558	8/23/1939	
25																	40.00				
26																	320.00	IL	192	10/17/1939	
6															6,7	22S 24E	185.77	IL	201	5/31/1940	
8	x	x															80.00				
17	x	x	x	x	x												200.00				
4																	120.00	IL	207	9/10/1940	
6																	40.00	IL	208	10/2/1940	
20																	40.00				
19	x	x	x	x	x												320.00	IL	209	10/26/1940	
10	x	x	x	x													320.00	SX Pat.	1105517	11/6/1940	
33	x	x	x	x	x												560.00				
21																	120.00	IL	211	12/23/1940	
3			x	x											1,2		343.25				
34																	240.00	SX Pat.	1110605	2/25/1941	
27	x	x	x	x	x												240.00				
28	x	x	x														320.00	IL	214	3/9/1941	
15																	160.00				
17																	80.00	SX Pat.	1111473	5/22/1941	
3															3,4		341.99				
7																	80.00				
9																	320.00				
10																	320.00	SX Pat.	1113212	2/24/1942	
34																	160.00	SX Pat.	1114068	6/4/1942	
17																	120.00				
18															A11		639.84				
19															1,2	6S 22E	107.41	SX Pat.	1115250	11/16/1942	
35	x	x	x	x	x	x	x	x	x	x					1,2,3	12S 23E	619.36	SX Pat.	1115335	11/18/1942	
13																	160.00	SX Pat.	1115800	12/28/1942	
24	x	x	x	x													320.00	IL	216	4/24/1943	
29																	80.00	SX Pat.	1121238	9/10/1946	
30															3		53.89				
31															3,4	7S 17E	347.98	PX Pat.	1128838	4/27/1950	

TOWNSHIP 7 SOUTH RANGE 18 EAST OF THE GILA AND SALT RIVER MERIDIAN, ARIZONA

SECTION OR TRACT	SUBDIVISION																ACRES	KIND OF ENTRY -OR- PURPOSE OF ORDER	SERIAL FILE -OR- ORDER NUMBER	DATE OF ACTION	DATE POSTED	REMARKS E. G. DATE CLOSED, TERMINATED, REJECTED OR RESCINDED						
	NE 1/4				NW 1/4				SW 1/4				SE 1/4										LOTS	OTHER DESCRIPTION				
	N	E	W	S	N	E	W	S	N	E	W	S	N	E	W	S												
FOR ORDERS EFFECTING DISPOSAL OR USE OF UNIDENTIFIED LANDS WITHDRAWN FOR CLASSIFICATION, MINERALS, WATER, AND/OR OTHER PUBLIC PURPOSES, REFER TO INDEX OF MISCELLANEOUS DOCUMENTS																												
1																					2	33N 13E	92.09	IL	230	5/21/1956		
15					x	x	x	x															160.00	Suppl. HE Pat.	1233984	10/31/1963		
22	x	x	x	x	x	x	x	x	x	x	x	x	x	x														
23	x	x	x	x	x	x	x	x	x	x	x	x	x	x														
24																												
25	x	x	x	x																		9S 6E		0. Proposed Cl. Multiple Use Mgmt.	A 2152	6/13/1968		Public lands, segregates from approp. under Agricultural land laws, PS; Pub. F.R. 6/20/1968; O. Cl. 12/13/1968; Pub. F.R. 12/19/1968; Cl. Term. 10/7/1981.
23	x	x	x	x																			320.00					
24									x	x	x	x										7S 19E	160.00	IL	462	5/8/1969	5/8/1969	
25	x	x	x	x																		6S 18E	240.00	IL	463	5/15/1969	5/15/1969	
1		x	x						x	x	x	x	x	x	x	x												
2		x	x						x	x	x	x	x	x	x	x												
3		x	x						x	x	x	x	x	x	x	x												
4		x	x						x	x	x	x	x	x	x	x												
5		x	x						x	x																		
6			x																									
7																												
8	x	x																										
9	x	x	x	x					x	x	x	x	x	x	x	x												
10																												
11																												
12																												
13									x	x	x	x																
14	x	x	x	x					x	x	x	x	x	x	x	x												
15									x	x	x	x																
16																												
17	x		x	x																								
23	x	x	x	x																								
24																												
25	x	x	x	x					x	x	x	x	x	x	x	x												
26									x	x			x	x	x	x												
27	x																					Ld Tp 5S 18E		Deed of Reconveyance (SX)	A-20347-B	4/17/1986	2/22/1988	
1		x	x						x	x	x	x	x	x	x	x												
2		x	x						x	x	x	x	x	x	x	x												
3		x	x						x	x	x	x	x	x	x	x												
4		x	x						x	x	x	x	x	x	x	x												
5		x	x						x	x																		
6			x																									
7																												
8	x	x																										
9	x	x	x	x					x	x	x	x	x	x	x	x												
10																												
11																												
12																												
13									x	x	x	x																
14	x	x	x	x					x	x	x	x	x	x	x	x												
15									x	x	x	x																
16																												
17	x		x	x																								
23	x	x	x	x																								
24																												
25	x	x	x	x					x	x	x	x	x	x	x	x												

TOWNSHIP 7 SOUTH RANGE 18 EAST OF THE GILA AND SALT RIVER MERIDIAN, ARIZONA

SECTION	SUBDIVISION								ACRES	KIND OF ENTRY -OR- PURPOSE OF ORDER	SERIAL FILE -OR- ORDER NUMBER	DATE OF ACTION	DATE POSTED	-REMARKS- E. G. DATE CLOSED, TERMINATED, REJECTED OR RESCINDED		
	NE 1/4		NW 1/4		SW 1/4		SE 1/4								LOTS	OTHER DESCRIPTION
	N	E	N	W	S	W	N	E								
FOR ORDERS EFFECTING DISPOSAL OR USE OF UNIDENTIFIED LANDS WITHDRAWN FOR CLASSIFICATION, MINERALS, WATER, AND/OR OTHER PUBLIC PURPOSES, AND INDIAN TREATIES, REFER TO INDEX OF MISCELLANEOUS DOCUMENTS																
26					x	x		x	x	x	x					
27	x		x											At 9:00am on 3/6/1987 the reconveyed lands will be open to applications and offers under the mineral leasing laws.		
14	x	x	x	x			x	x	x	x	x	x				
16																
17	x	x	x	x	x											
23	x	x	x	x	x											
24																
25	x	x	x	x	x											
26					x	x										
27	x		x											At 9:00am on 1/19/1988 the lands will be opened to public land laws & mining laws.		
1		x	x		x	x	x	x	x	x	x	x	1 thru 4			
2		x	x		x	x	x	x	x	x	x	x	1 thru 4			
3		x	x		x	x	x	x	x	x	x	x	1 thru 4			
4		x	x		x	x	x	x	x	x	x	x	1			
5		x	x		x	x							1 thru 4			
6			x										1			
7													x			
8	x	x														
9	x	x	x	x	x											
10														A11		
11														A11		
12														A11		
13			x	x	x	x										
15					x	x	x	x						At 9:00am on February 8, 1988 the land will be opened to the operation of the public land laws.		

**CONTINUED  
SEE COMPUTER-GENERATED  
PAGE 1**



**TOWNSHIP 07 SOUTH RANGE 18 EAST OF THE GILA & SALT RIVER MERIDIAN, ARIZONA**

SECS	SUBDIVISION																Lots	Other Description	Acres	Kind of Entry or Purpose	Serial Number or Order Number	Action Date	Remarks
	NE 1/4				NW 1/4				SW 1/4				SE 1/4										
	NE	NW	SW	SE	NE	NW	SW	SE	NE	NW	SW	SE	NE	NW	SW	SE							
	For orders effecting disposal or use of unidentified lands withdrawn for classification, minerals, water, and/or other public purposes, and Indian treaties, refer to Misc. Document Index																						
1			X	X			X	X	X	X	X				X	1-4	SEE REMARKS					NESW WITHIN, EXCLUDING CHERRYSTEM ROAD; SESE WITHIN, WEST OF JEEP TRAIL AND EXCLUDING CHERRYSTEM ROAD; N2SE WITHIN, WEST JEEP TRAIL AND EXCLUDING CHERRYSTEM ROAD;	
2				X											X		SEE REMARKS	SEE REMARKS				LOT 1; LOT 2 WITHIN, EAST OF JEEP TRAIL; SWNE WITHIN, EAST OF JEEP TRAIL; SESW WITHIN, EAST OF JEEP TRAIL; W2SE WITHIN, EAST OF JEEP TRAIL;	
4																	SEE REMARKS					LOT 1, 2 WITHIN, NORTH OF JEEP TRAIL;	
11	X	X	X	X									X	X	X	X		SEE REMARKS					NENW WITHIN, EAST OF JEEP TRAIL; S2NW WITHIN, EAST OF JEEP TRAIL; NESW WITHIN, EAST OF JEEP TRAIL; S2SW WITHIN, EAST OF JEEP TRAIL;
12					X	X	X	X										SEE REMARKS					N2NE WITHIN, WEST OF JEEP TRAIL; SWNE WITHIN, WEST OF JEEP TRAIL; N2SW WITHIN, NORTH OF JEEP TRAIL; SWSW WITHIN, WEST OF JEEP TRAIL; NWSE WITHIN, WEST OF JEEP TRAIL;
13																		SEE REMARKS					W2NW WITHIN, NORTH AND WEST OF JEEP TRAIL;
14	X	X																SEE REMARKS		WILDERNESS AREA	AZA-25467	11/28/1990	S2NE WITHIN, NORTH OF JEEP TRAIL; NWSE WITHIN, NORTH OF JEEP TRAIL; N2NW WITHIN, EAST OF JEEP TRAIL, MINERAL ESTATE ONLY; SENW WITHIN, NORTH AND EAST OF JEEP TRAIL, EXCLUDING LINE CABIN, MINERAL ESTATE ONLY; PL 101-628; ARAVAIPA CANYON WILDERNESS AREA; (REF AZA-25467); PERPETUAL; LD TP 6S 17E;



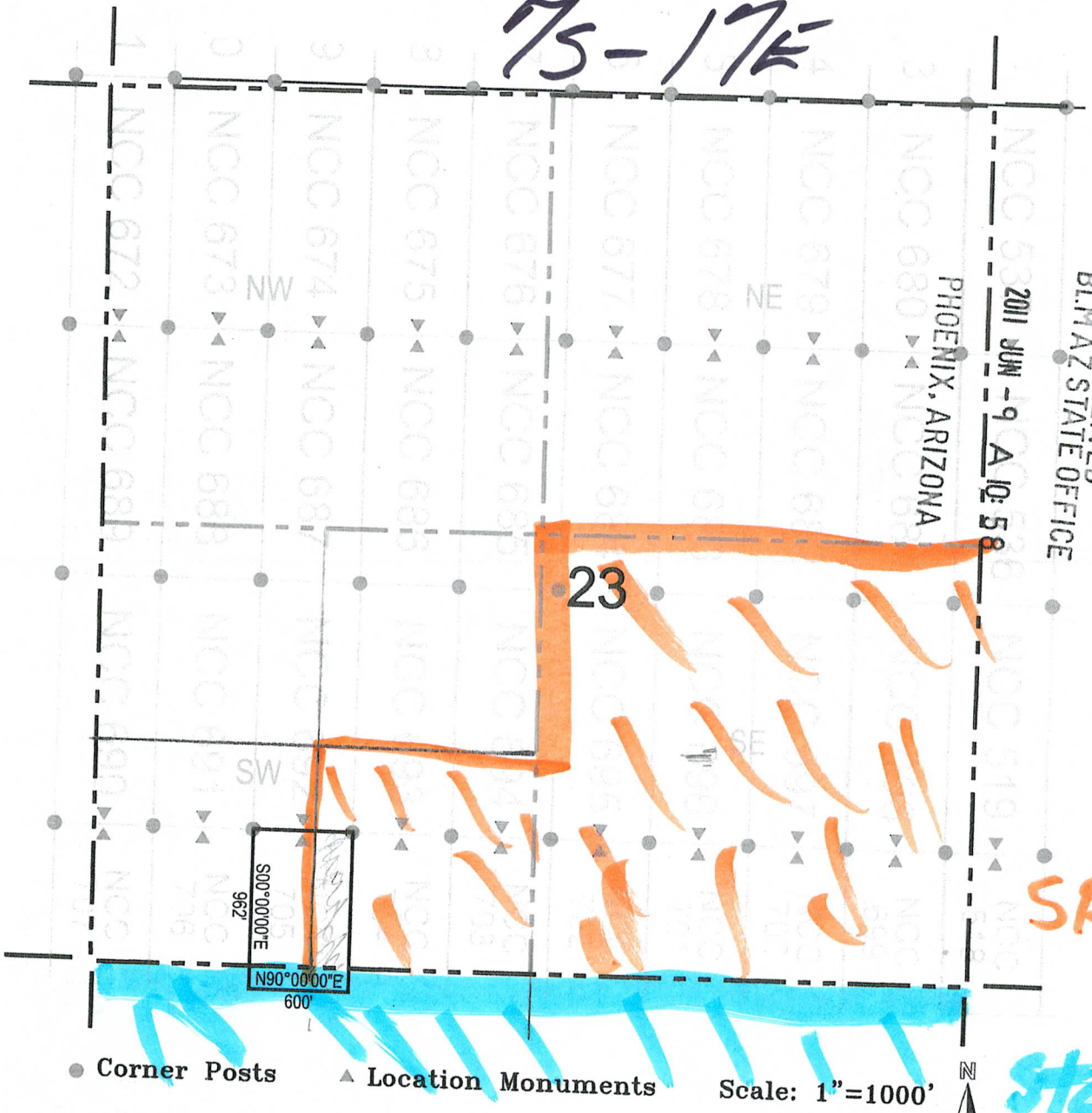






LODE CLAIM LOCATION MAP

75-17E



RECEIVED  
BLM AZ STATE OFFICE

2011 JUN -9 A 10:58  
PHOENIX, ARIZONA

SRH

State

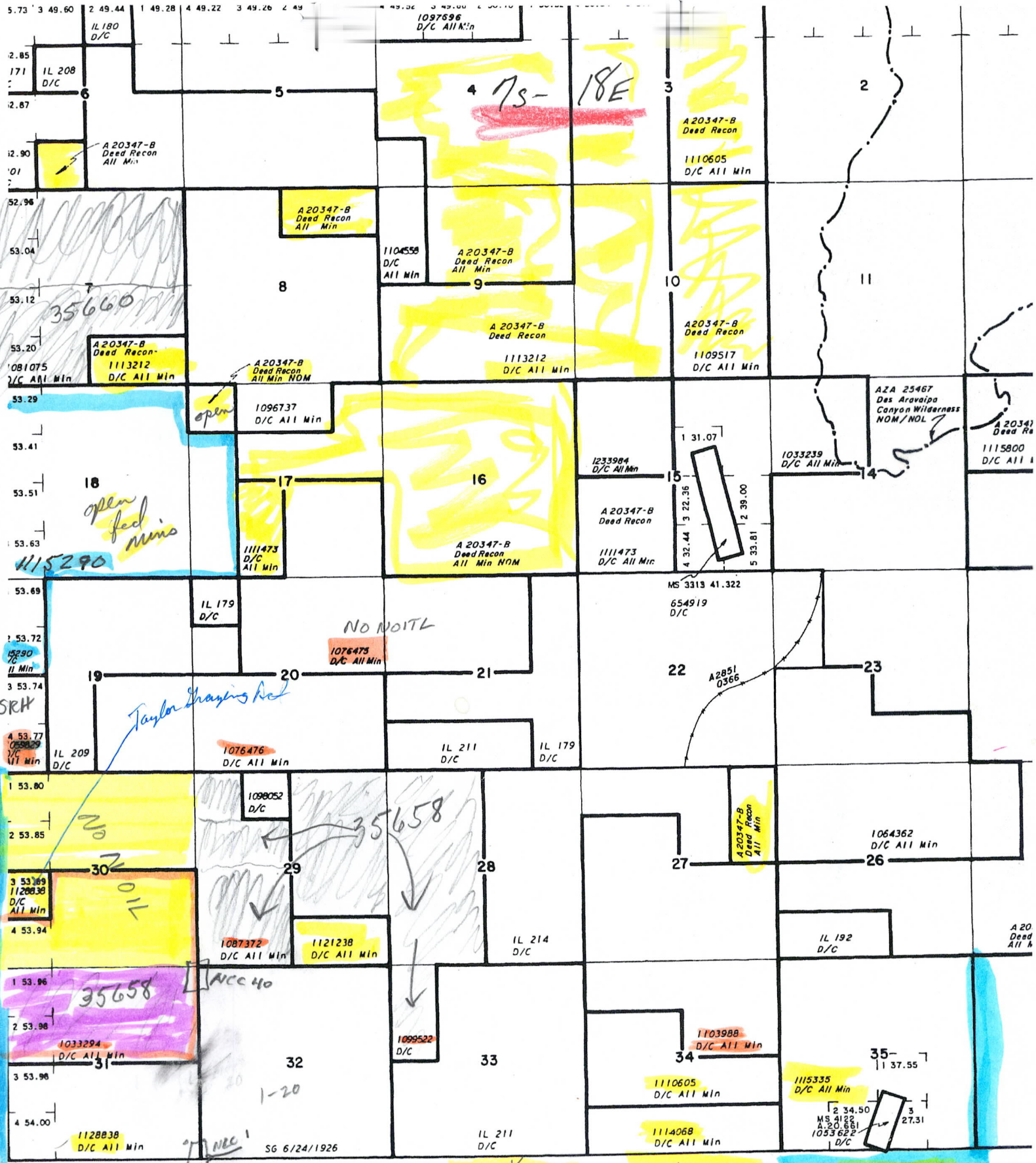
● Corner Posts    ▲ Location Monuments    Scale: 1"=1000'

1. The above map depicts the **NCC 705** Lode Claim, which is located in the SW 1/4 and SE 1/4 of the SW 1/4 of Section 23, and the NW 1/4 and NE 1/4 of the NW 1/4 of Section 26, Township 7 South, Range 17 East, Gila and Salt River Base and Meridian, Pinal County, Arizona, Bunker Hill Mining District.
2. The type of corner and location monuments used are wood 2"x2"x48" posts and metal tags with location information written thereon.
3. The bearings and distances in degrees and feet between claim corners are as depicted on the above map.

AMC408573







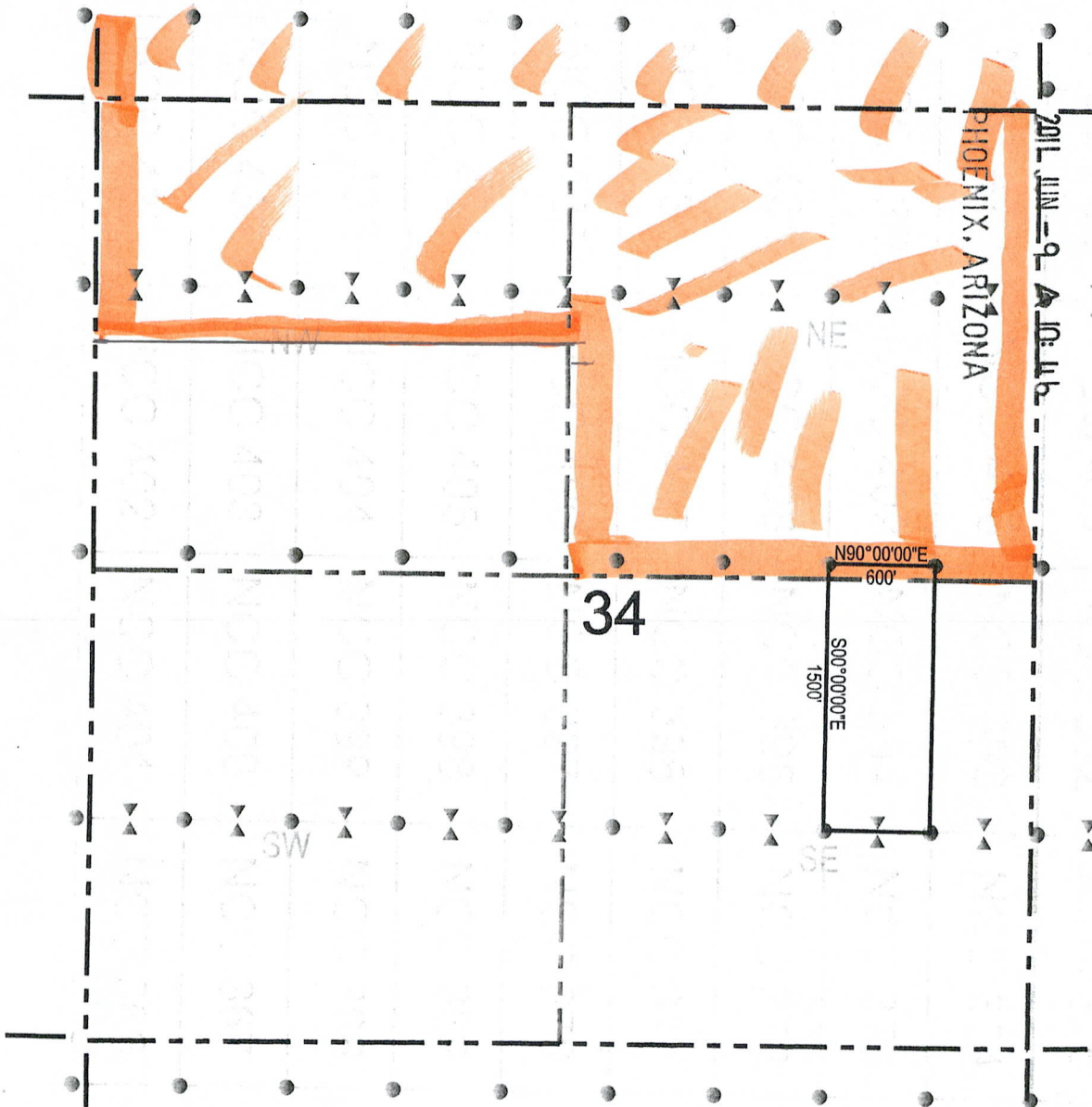
A2A 35658  
 ~~A2A 35659~~  
 Taylor Exchange Act

NO NOTIL  
 3  
 SCALE  
 10 0 10 20 30 40  
 30 chains to the inch  
 Loc claim Before ant period

**WARNING**  
 This plat is the Bureau's Record only as a graphic display of the facts herein do not reflect title effected by lateral movements or Refer to the cadastral surveys



75-18E  
 LODGE CLAIM LOCATION MAP



RECEIVED  
 BLM AZ STATE OFFICE

● Corner Posts    ▲ Location Monuments    Scale: 1"=1000'



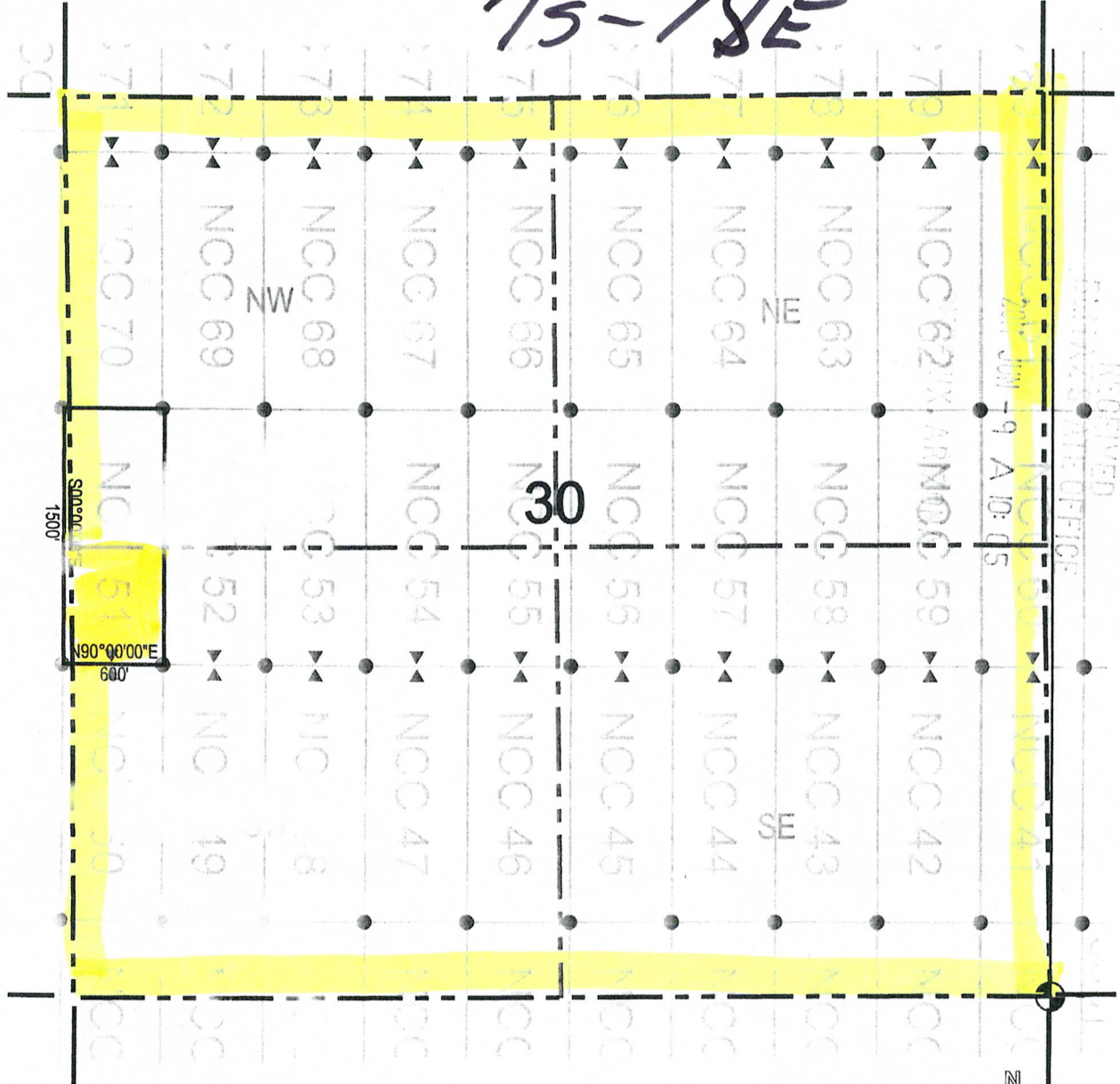
1. The above map depicts the **NCC 394** Lode Claim, which is located in the SE 1/4 of the SE 1/4, and the NE 1/4 of the SE 1/4, and the SE 1/4 of the NE 1/4 of Section 34, Township 7 South, Range 18 East, Gila and Salt River Base and Meridian, Pinal County, Arizona, Bunker Hill Mining District.
2. The type of corner and location monuments used are wood 2"x2"x48" posts and metal tags with location information written thereon.
3. The bearings and distances in degrees and feet between claim corners are as depicted on the above map.

AMC408454



LODE CLAIM LOCATION MAP

75-18E



● Corner Posts    ▲ Location Monuments    Scale: 1"=1000'

1. The above map depicts the **NCC 51** Lode Claim, which is located in the NW 1/4 of the SW 1/4, and the SW 1/4 of the NW 1/4 of Section 30, Township 7 South Range 18 East, and the NE 1/4 of the SE 1/4, and the SE 1/4 of the NE 1/4 of Section 25, Township 7 South, Range 17 East, Gila and Salt River Base and Meridian, Pinal County, Arizona, Bunker Hill Mining District.
2. The type of corner and location monuments used are wood 2"x2"x48" posts and metal tags with location information written thereon.
3. The bearings and distances in degrees and feet between claim corners are as depicted on the above map.

NO NOTE

AMC408321

**BUREAU OF LAND MANAGEMENT  
CASE RECORDATION  
(LIVE) SERIAL REGISTER PAGE**

Run Date/Time: 04/11/12 01:20 PM

Page 1 of 1

**01 12-29-1916;039STAT0864;43USC299**

**Total Acres**

**Serial Number**

**Case Type 381401: MIN DISP-SRHA-NOI**

**1,240.000**

**AZA--- - 035658**

**Commodity 999: TO BE DEFINED**

**Case Disposition: CLOSED**

**Case File Juris:**

**Serial Number: AZA--- - 035658**

**Name & Address**

**Int Rel**

**%Interest**

REDHAWK COPPER INC	6868 N 7TH AVE STE 204	PHOENIX AZ 850131150	APPLICANT	100.000000000
TABLE MOUNTAIN RANCH LLLP	927 E WEYMOUTH ST	TUCSON AZ 857191640	OWNER	0.000000000

**Serial Number: AZA--- - 035658**

Mer Twp Rng	Sec	SType	Nr Suff	Subdivision	District/Resource Area	County	Mgmt Agency	
14	0070S	0180E	028	ALIQ	W2;	SAFFORD FO	PINAL	BUREAU OF LAND MGMT
14	0070S	0180E	029	ALIQ	N2SE;	SAFFORD FO	PINAL	BUREAU OF LAND MGMT
14	0070S	0180E	029	ALIQ	NE;	SAFFORD FO	PINAL	BUREAU OF LAND MGMT
14	0070S	0180E	029	ALIQ	NWNW,S2NW;	SAFFORD FO	PINAL	BUREAU OF LAND MGMT
14	0070S	0180E	029	ALIQ	NWNW;	SAFFORD FO	PINAL	BUREAU OF LAND MGMT
14	0070S	0180E	029	ALIQ	SW;	SAFFORD FO	PINAL	BUREAU OF LAND MGMT
14	0070S	0180E	031	ALIQ	N2;	SAFFORD FO	PINAL	BUREAU OF LAND MGMT
14	0070S	0180E	033	ALIQ	W2NW;	SAFFORD FO	PINAL	BUREAU OF LAND MGMT

**Serial Number: AZA--- - 035658**

Act Date	Code	Action	Action Remarks	Pending Office
04/28/2011	347	FILING FEE RECEIVED	\$30.00;1	
04/28/2011	387	CASE ESTABLISHED		
04/28/2011	543	SEGREGATION (MINERAL)		
04/28/2011	552	LAND SEGREGATED		
05/16/2011	344	EXPLORATION AUTH DATE		
07/26/2011	244	TERMINATED		
07/26/2011	372	SEGREGATION TERMINATED		
07/26/2011	970	CASE CLOSED		

**Line Nr**      **Remarks**

**Serial Number: AZA--- - 035658**

**BUREAU OF LAND MANAGEMENT  
CASE RECORDATION  
(LIVE) SERIAL REGISTER PAGE**

Run Date/Time: 04/11/12 01:20 PM

Page 1 of 1

**01 12-29-1916;039STAT0864;43USC299**

**Total Acres**

**Serial Number**

**Case Type 381401: MIN DISP-SRHA-NOI**

**225.430**

**AZA--- - 035659**

**Commodity 999: TO BE DEFINED**

**Case Disposition: CLOSED**

**Case File Juris:**

**Serial Number: AZA--- - 035659**

**Name & Address**

**Int Rel**

**%Interest**

Name & Address			Int Rel	%Interest
REDHAWK COPPER INC	6868 N 7TH AVE STE 204	PHOENIX AZ 850131150	APPLICANT	100.00000000
RICHENER DAVID	10945 N GILA RD	TUCSON AZ 857429743	OWNER	0.00000000
SKELSON JOYCE	10945 N GILA RD	TUCSON AZ 857429743	OWNER	0.00000000
TURCOTTE JANE	10945 N GILA RD	TUCSON AZ 857429743	OWNER	0.00000000

**Serial Number: AZA--- - 035659**

Mer Twp Rng	Sec	SType	Nr Suff	Subdivision	District/Resource Area	County	Mgmt Agency	
14	0060S	0180E	031	ALIQ	SE;	SAFFORD FO	PINAL	BUREAU OF LAND MGMT
14	0060S	0180E	031	ALIQ	SW;	SAFFORD FO	PINAL	BUREAU OF LAND MGMT
14	0060S	0180E	031	LOTS	3,4;	SAFFORD FO	PINAL	BUREAU OF LAND MGMT

**Serial Number: AZA--- - 035659**

Act Date	Code	Action	Action Remarks	Pending Office
04/28/2011	347	FILING FEE RECEIVED	\$30.00;1	
04/28/2011	387	CASE ESTABLISHED		
04/28/2011	543	SEGREGATION (MINERAL)		
04/28/2011	552	LAND SEGREGATED		
05/02/2011	669	LAND STATUS CHECKED		
05/11/2011	344	EXPLORATION AUTH DATE		
07/26/2011	372	SEGREGATION TERMINATED		
07/29/2011	970	CASE CLOSED		

**Line Nr**      **Remarks**

**Serial Number: AZA--- - 035659**



**BUREAU OF LAND MANAGEMENT  
CASE RECORDATION  
(LIVE) SERIAL REGISTER PAGE**

Run Date/Time: 04/11/12 01:21 PM

Page 1 of 1

**01 12-29-1916;039STAT0864;43USC299**

**Total Acres  
1,007.320**

**Serial Number  
AZA--- - 035660**

**Case Type 381401: MIN DISP-SRHA-NOI**

**Commodity 999: TO BE DEFINED**

**Case Disposition: CLOSED Case File Juris:**

**Serial Number: AZA--- - 035660**

Name & Address			Int Rel	%Interest
NATURE CONSERVANCY	1510 E FORT LOWELL RD	TUCSON AZ 857192313	OWNER	0.000000000
REDHAWK COPPER INC	6868 N 7TH AVE STE 204	PHOENIX AZ 850131150	APPLICANT	100.000000000

**Serial Number: AZA--- - 035660**

Mer Twp Rng	Sec	SType	Nr Suff	Subdivision	District/Resource Area	County	Mgmt Agency
14 0060S 0180E 031		ALIQ		E2NE,E2NW;	SAFFORD FO	PINAL	BUREAU OF LAND MGMT
14 0060S 0180E 031		ALIQ		N2SE,SESE;	SAFFORD FO	PINAL	BUREAU OF LAND MGMT
14 0060S 0180E 031		LOTS		1,2;	SAFFORD FO	PINAL	BUREAU OF LAND MGMT
14 0070S 0180E 007		ALIQ		N2,SW,N2SE;	SAFFORD FO	PINAL	BUREAU OF LAND MGMT
14 0070S 0180E 017		ALIQ		NWNE,NENW;	SAFFORD FO	PINAL	BUREAU OF LAND MGMT

**Serial Number: AZA--- - 035660**

Act Date	Code	Action	Action Remarks	Pending Office
04/28/2011	347	FILING FEE RECEIVED	\$30.00;1	
04/28/2011	387	CASE ESTABLISHED		
04/28/2011	543	SEGREGATION (MINERAL)		
04/28/2011	552	LAND SEGREGATED		
05/16/2011	344	EXPLORATION AUTH DATE		
07/26/2011	244	TERMINATED		
07/26/2011	372	SEGREGATION TERMINATED		
07/26/2011	970	CASE CLOSED		

Line Nr	Remarks	Serial Number: AZA--- - 035660











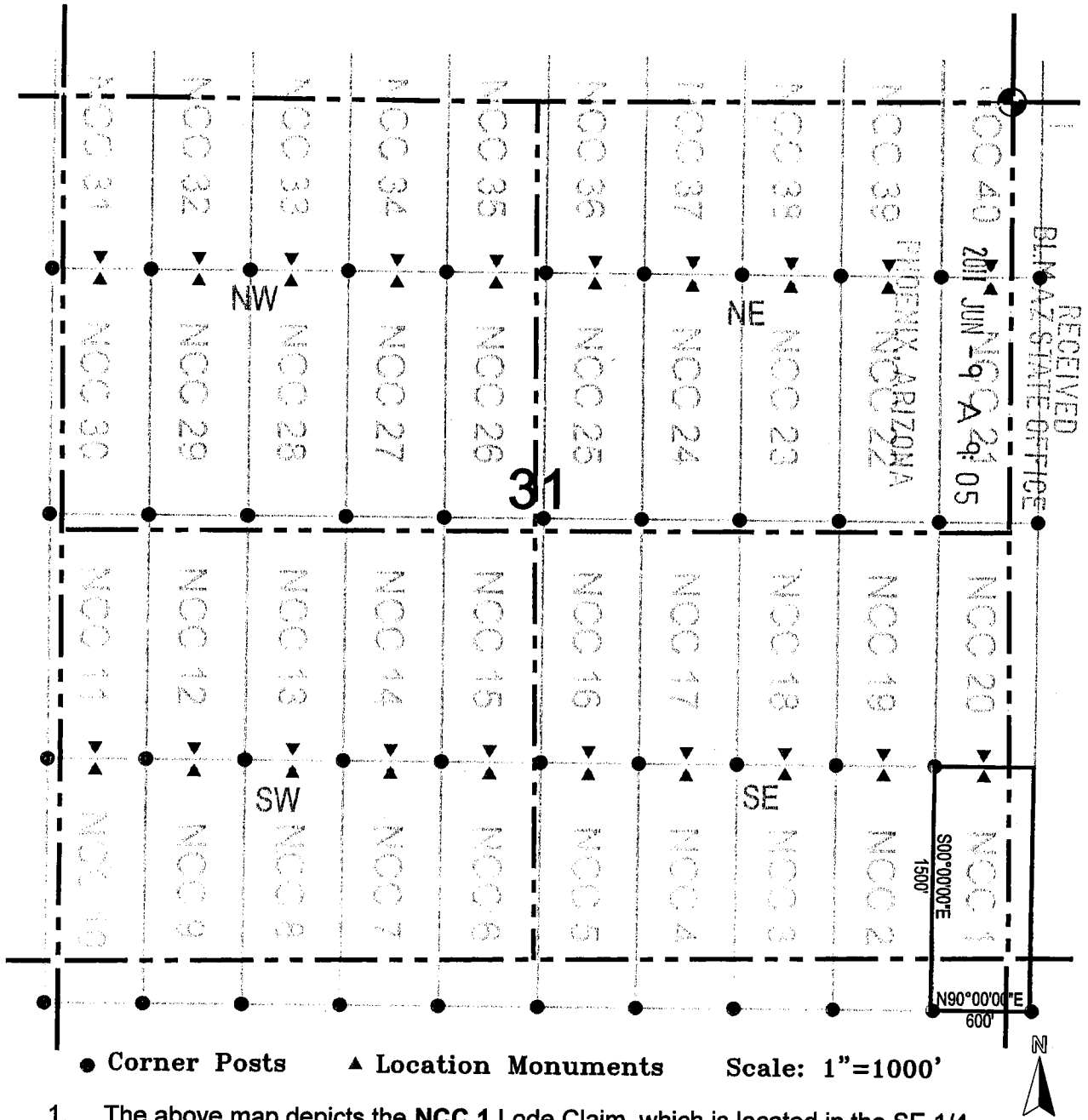








# LODE CLAIM LOCATION MAP



1. The above map depicts the **NCC 1** Lode Claim, which is located in the SE 1/4 of the SE 1/4 of Section 31, Township 7 South, Range 18 East, and the NE 1/4 of the NE 1/4 of Section 6, Township 8 South, Range 18 East, and the NW 1/4 of the NW 1/4 of Section 5, Township 8 South, Range 18 East, and the SW 1/4 of the SW 1/4 of Section 32, Township 7 South, Range 18 East, Gila and Salt River Base and Meridian, Pinal County, Arizona, Bunker Hill Mining District.
2. The type of corner and location monuments used are wood 2"x2"x60" posts and metal tags with location information written thereon.
3. The bearings and distances in degrees and feet between claim corners are as depicted on the above map.

AMC408299

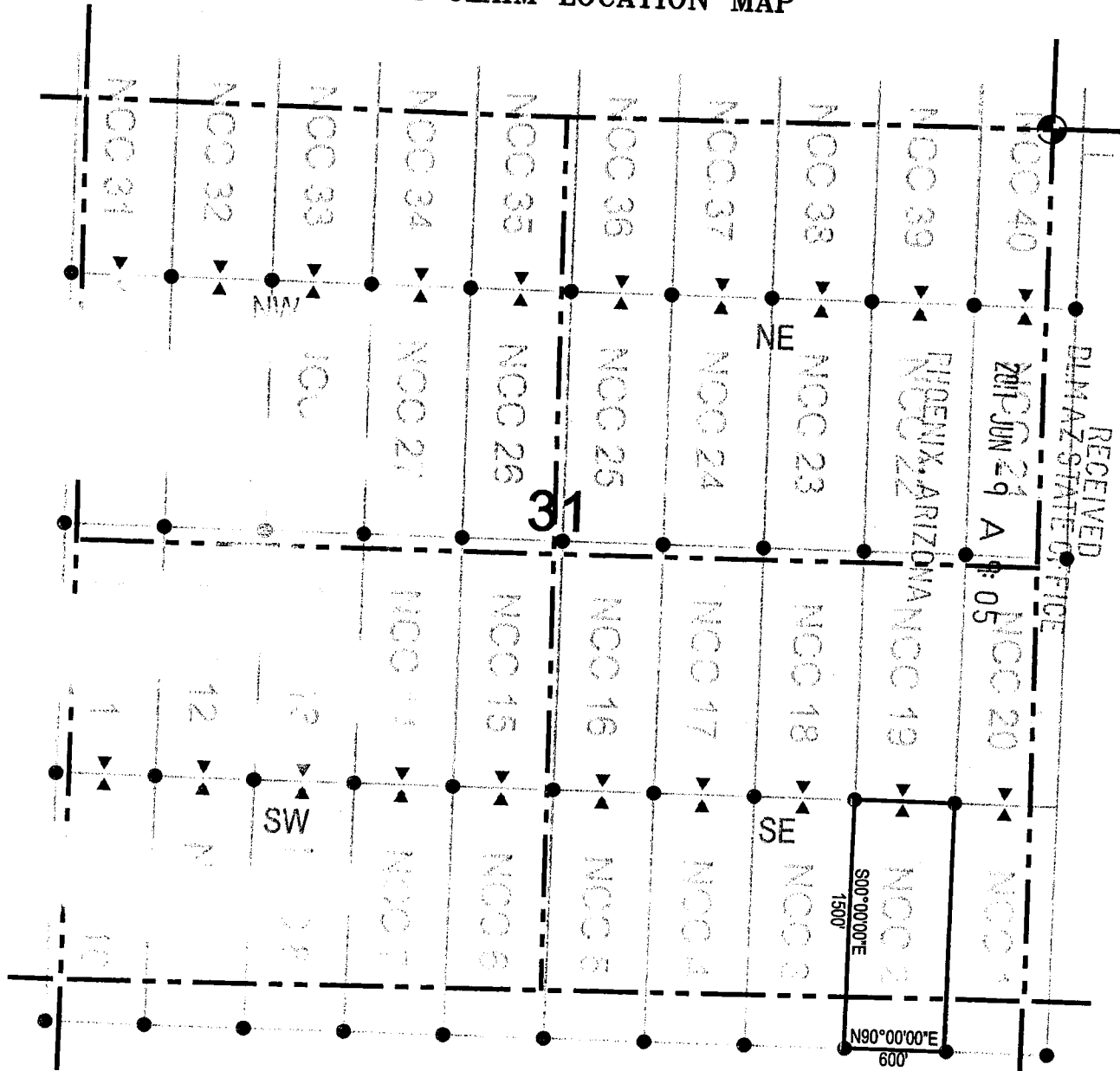




# **POOR QUALITY**

**The following pages are scanned at the best possible quality setting. The original pages are of poor quality and this is the best possible reproduction.**

# LODE CLAIM LOCATION MAP



● Corner Posts      ▲ Location Monuments      Scale: 1"=1000'

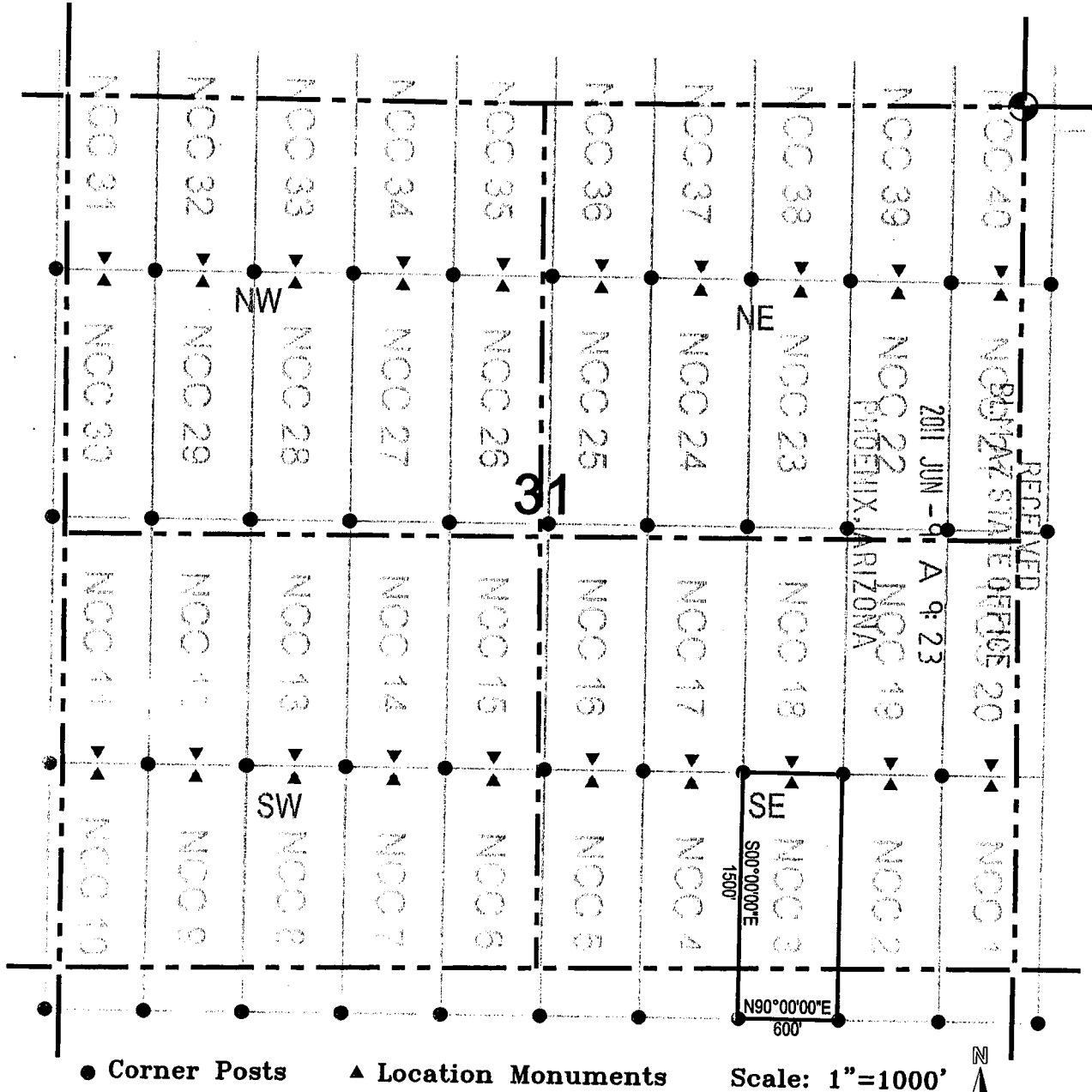
1. The above map depicts the NCC 2 Lode Claim, which is located in the SE 1/4 of the SE 1/4 of Section 31, Township 7 South, Range 18 East, and the NE 1/4 of the NE 1/4 of Section 6, Township 8 South, Range 18 East, Gila and Salt River Base and Meridian, Pinal County, Arizona, Bunker Hill Mining District.
2. The type of corner and location monuments used are wood 2"x2"x60" posts and metal tags with location information written thereon.
3. The bearings and distances in degrees and feet between claim corners are as depicted on the above map.

AMC408300





# LODE CLAIM LOCATION MAP



● Corner Posts

▲ Location Monuments

Scale: 1"=1000'

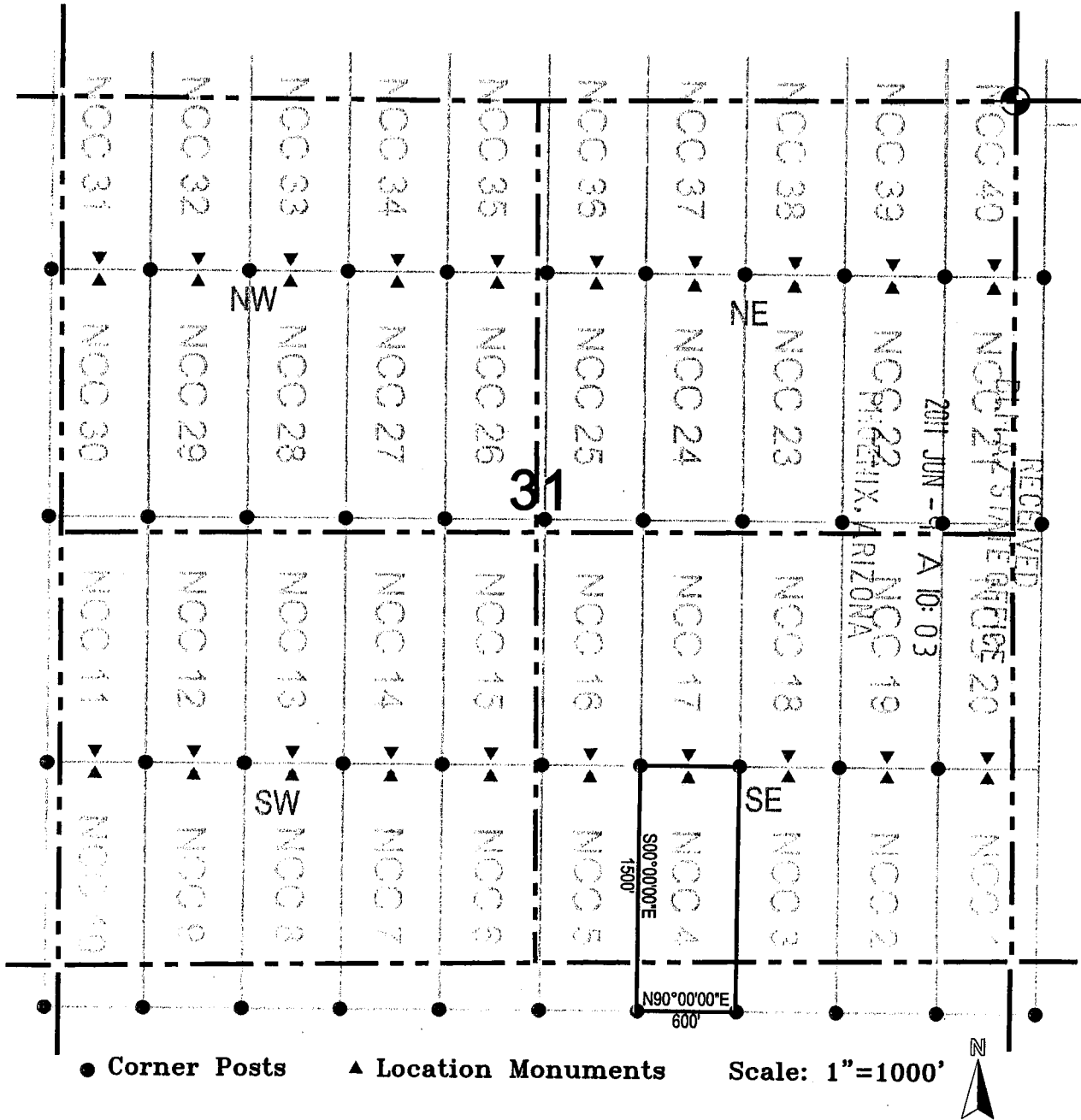
1. The above map depicts the **NCC 3** Lode Claim, which is located in the SE 1/4 of the SE 1/4 and the SW 1/4 of the SE 1/4, Section 31, Township 7 South, Range 18 East, and the NW 1/4 of the NE 1/4 and the NE 1/4 of the NE 1/4, Section 6, Township 8 South, Range 18 East, Gila and Salt River Base and Meridian, Pinal County, Arizona, Bunker Hill Mining District.
2. The type of corner and location monuments used are wood 2"x2"x60" posts and metal tags with location information written thereon.
3. The bearings and distances in degrees and feet between claim corners are as depicted on the above map.

AMC 408301





# LODE CLAIM LOCATION MAP

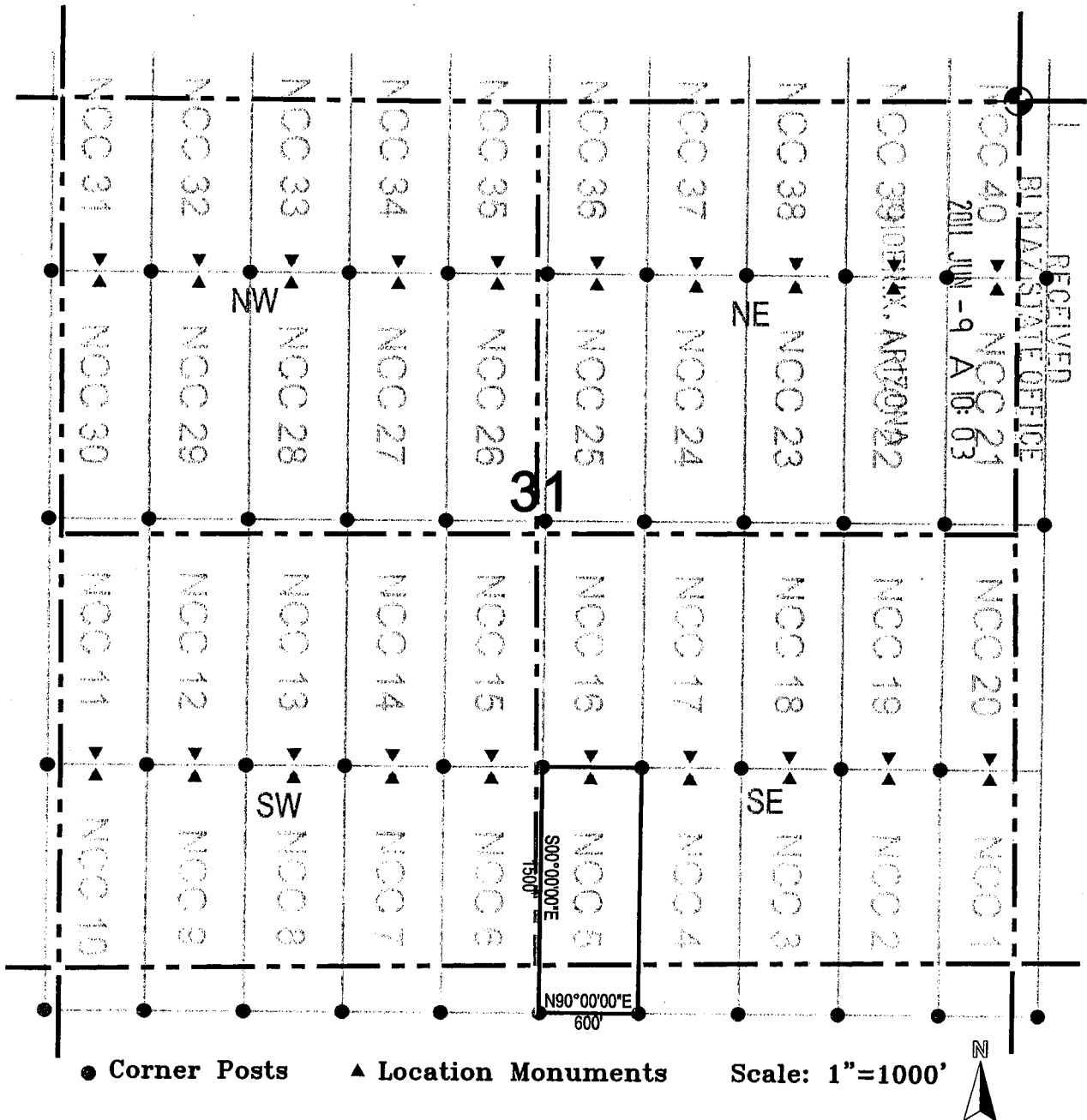


1. The above map depicts the **NCC 4** Lode Claim, which is located in the SW 1/4 of the SE 1/4, Section 31, Township 7 South, Range 18 East, and the NW 1/4 of the NE 1/4, Section 6, Township 8 South, Range 18 East, Gila and Salt River Base and Meridian, Pinal County, Arizona, Bunker Hill Mining District.
2. The type of corner and location monuments used are wood 2"x2"x60" posts and metal tags with location information written thereon.
3. The bearings and distances in degrees and feet between claim corners are as depicted on the above map.

AMC408302



# LODE CLAIM LOCATION MAP



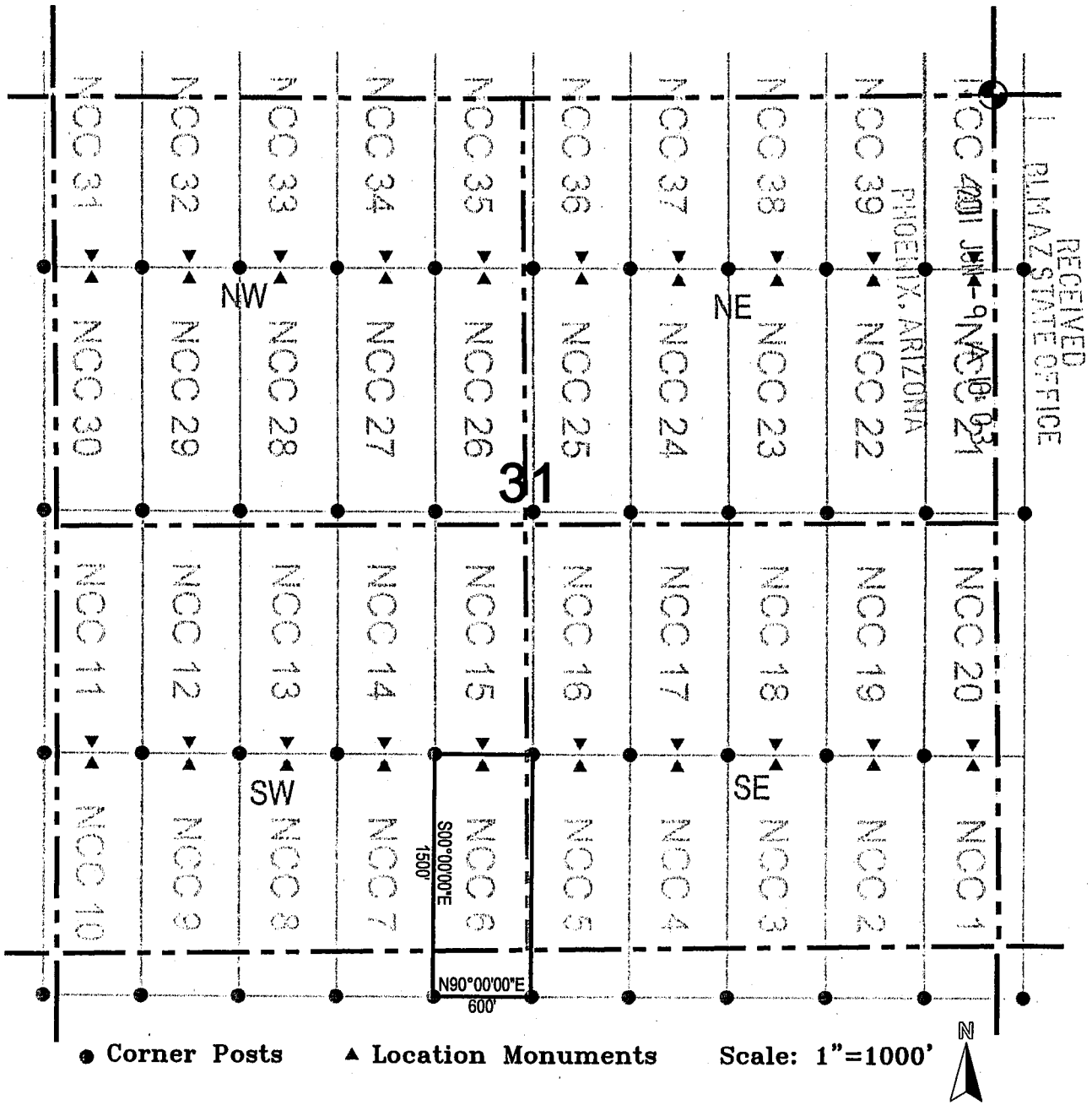
1. The above map depicts the NCC 5 Lode Claim, which is located in the SW 1/4 of the SE 1/4, Section 31, Township 7 South, Range 18 East, and the NW 1/4 of the NE 1/4, Section 6, Township 8 South, Range 18 East, Gila and Salt River Base and Meridian, Pinal County, Arizona, Bunker Hill Mining District.
2. The type of corner and location monuments used are wood 2"x2"x60" posts and metal tags with location information written thereon.
3. The bearings and distances in degrees and feet between claim corners are as depicted on the above map.

AMC408303





# LODE CLAIM LOCATION MAP



1. The above map depicts the NCC 6 Lode Claim, which is located in the SE 1/4 of the SW 1/4, Section 31, Township 7 South, Range 18 East, and the NE 1/4 of the NW 1/4, Section 6, Township 8 South, Range 18 East, Gila and Salt River Base and Meridian, Pinal County, Arizona, Bunker Hill Mining District.
2. The type of corner and location monuments used are wood 2"x2"x60" posts and metal tags with location information written thereon.
3. The bearings and distances in degrees and feet between claim corners are as depicted on the above map.

AMC408304  
 A10408304



OFFICIAL RECORDS OF PINAL COUNTY RECORDER LAURA DEAN-LYTTLE


DATE/TIME: 06/03/2011 1014
FEE: \$14.00
PAGES: 2
FEE NUMBER: 2011-046351



When recorded return to: Redhawk Copper Inc 616 Webb Drive San Manuel, AZ 85631

LOCATION NOTICE FOR LODE MINING CLAIM

NOTICE IS HEREBY GIVEN that the NCC 7 lode mining claim has been located by Redhawk Copper Inc whose current mailing address is 616 Webb Drive San Manuel, AZ 85631



The general course of this claim is north / south and it is situated in Pinal County, Arizona. This claim is 1500 feet in length and 600 feet in width. This claim runs from the location monument on which this location notice is posted approximately 10 feet in a northerly direction to the north end line and 1490 feet in a southerly direction to the south end line. This claim is marked by six monuments, one at each corner and one at the center of each end line of the claim.

The location monument on which this notice is posted is situated within Section 31, Township 7 South, Range 18 East, Gila Salt River Base and Meridian, Arizona and this claim encompasses portions of the following quarter section (s), section (s), Township (s) and Range (s) SE 1/4 of the SW 1/4 of Section 31, Township 7 South, Range 18 East, and the NE 1/4 of the NW 1/4 of Section 6, Township 8 South, Range 18 East, Gila Salt River Base and Meridian, Arizona, Bunker Hill Mining District.

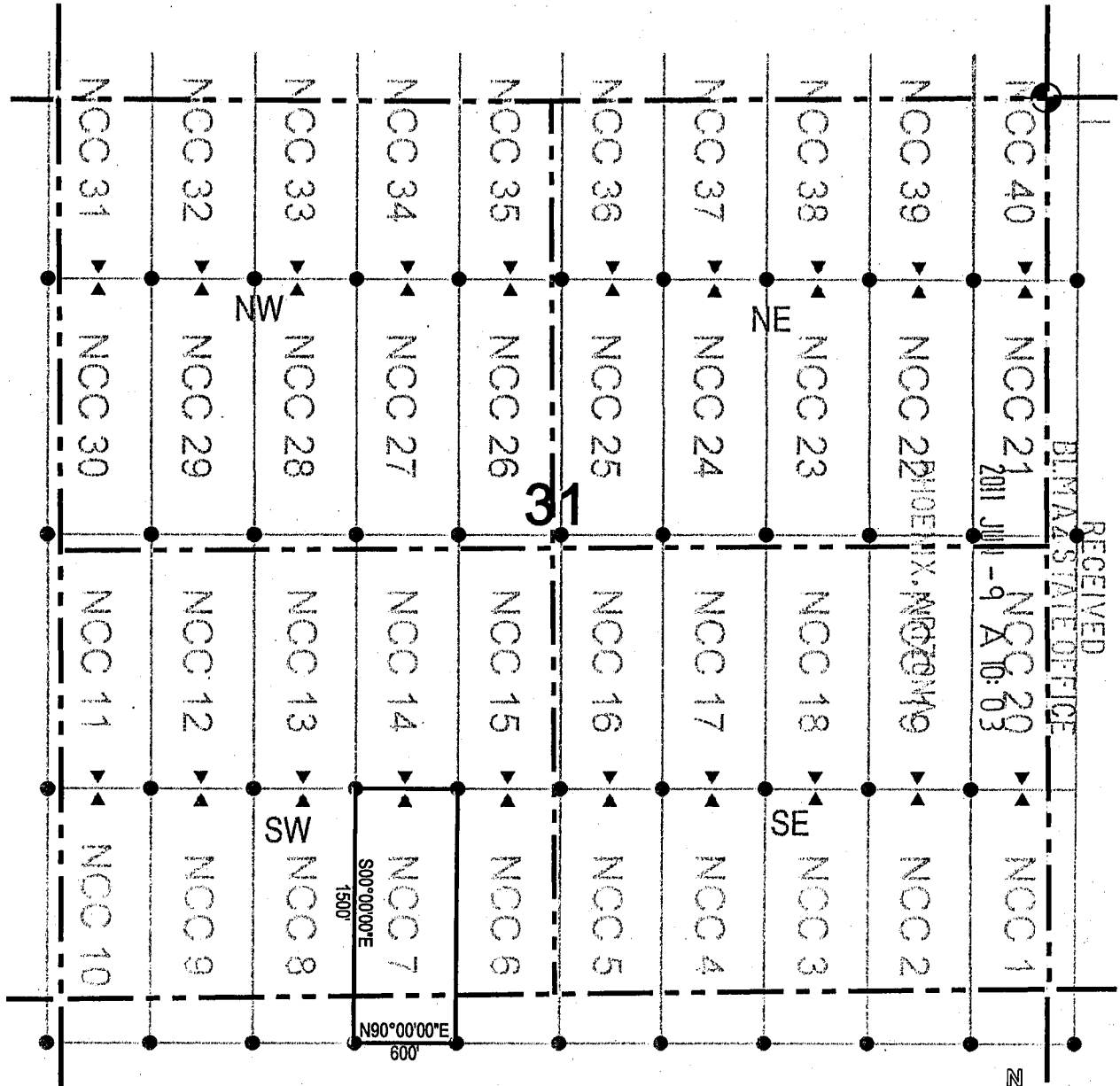
The locality of this claim with reference to some natural object or permanent monument and additional information (if any) concerning its locality are as follows: 4070 feet south and 3420 feet west of the northeast corner of Section 31, Township 7 South, Range 18 East, to the northeast corner of the claim.

DATED AND POSTED on the ground this 31 day of March 2011
LOCATOR (s) Redhawk Copper Inc AGENT: T. Robert Breen
616 Webb Drive
San Manuel, AZ, 85631

AMC408305



# LODE CLAIM LOCATION MAP



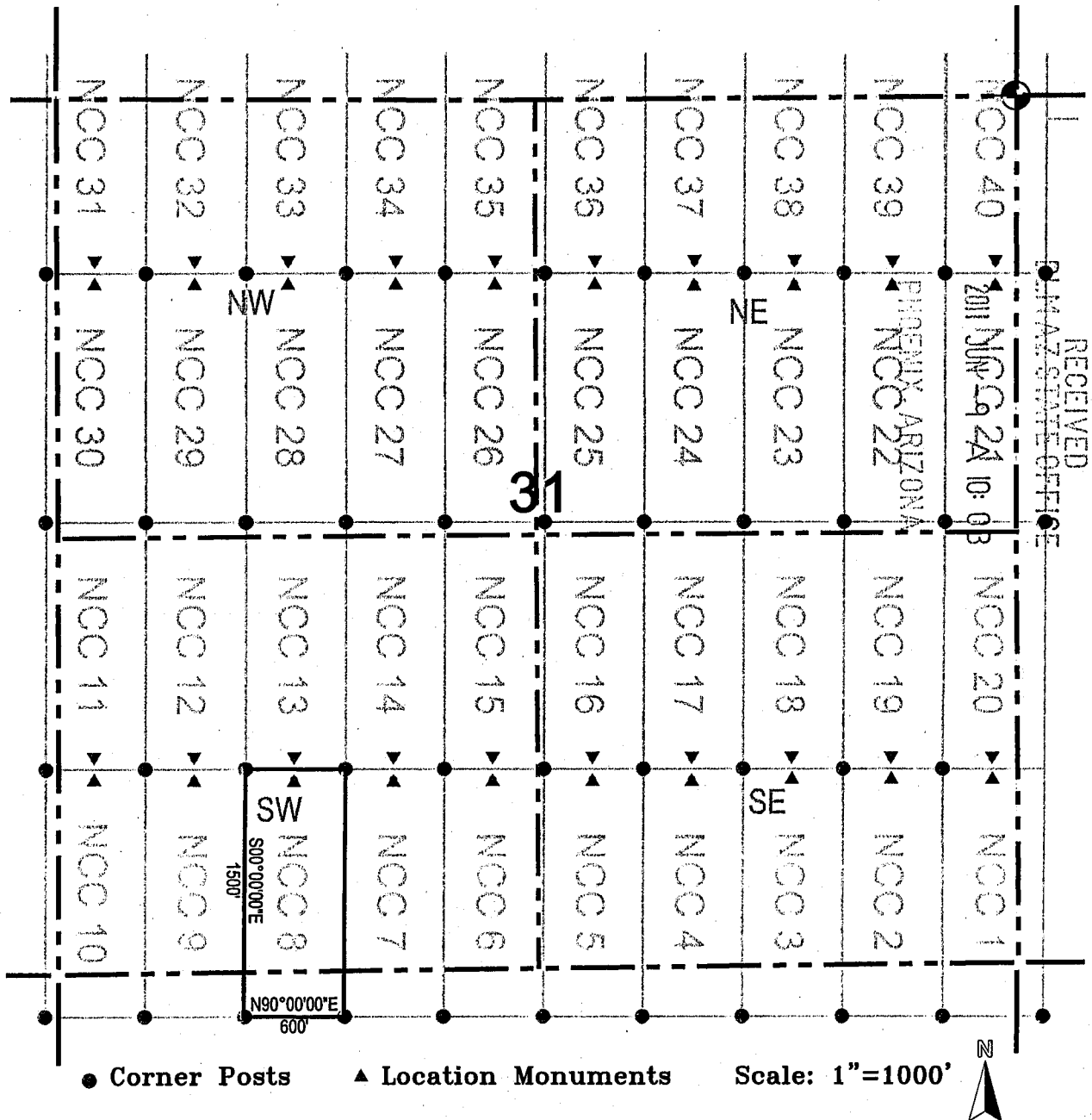
● Corner Posts      ▲ Location Monuments      Scale: 1"=1000'

1. The above map depicts the NCC 7 Lode Claim, which is located in the SE 1/4 of the SW 1/4, Section 31, Township 7 South, Range 18 East, and the NE 1/4 of the NW 1/4, Section 6, Township 8 South, Range 18 East, Gila and Salt River Base and Meridian, Pinal County, Arizona, Bunker Hill Mining District.
2. The type of corner and location monuments used are wood 2"x2"x60" posts and metal tags with location information written thereon.
3. The bearings and distances in degrees and feet between claim corners are as depicted on the above map.

AMC408305



# LODE CLAIM LOCATION MAP



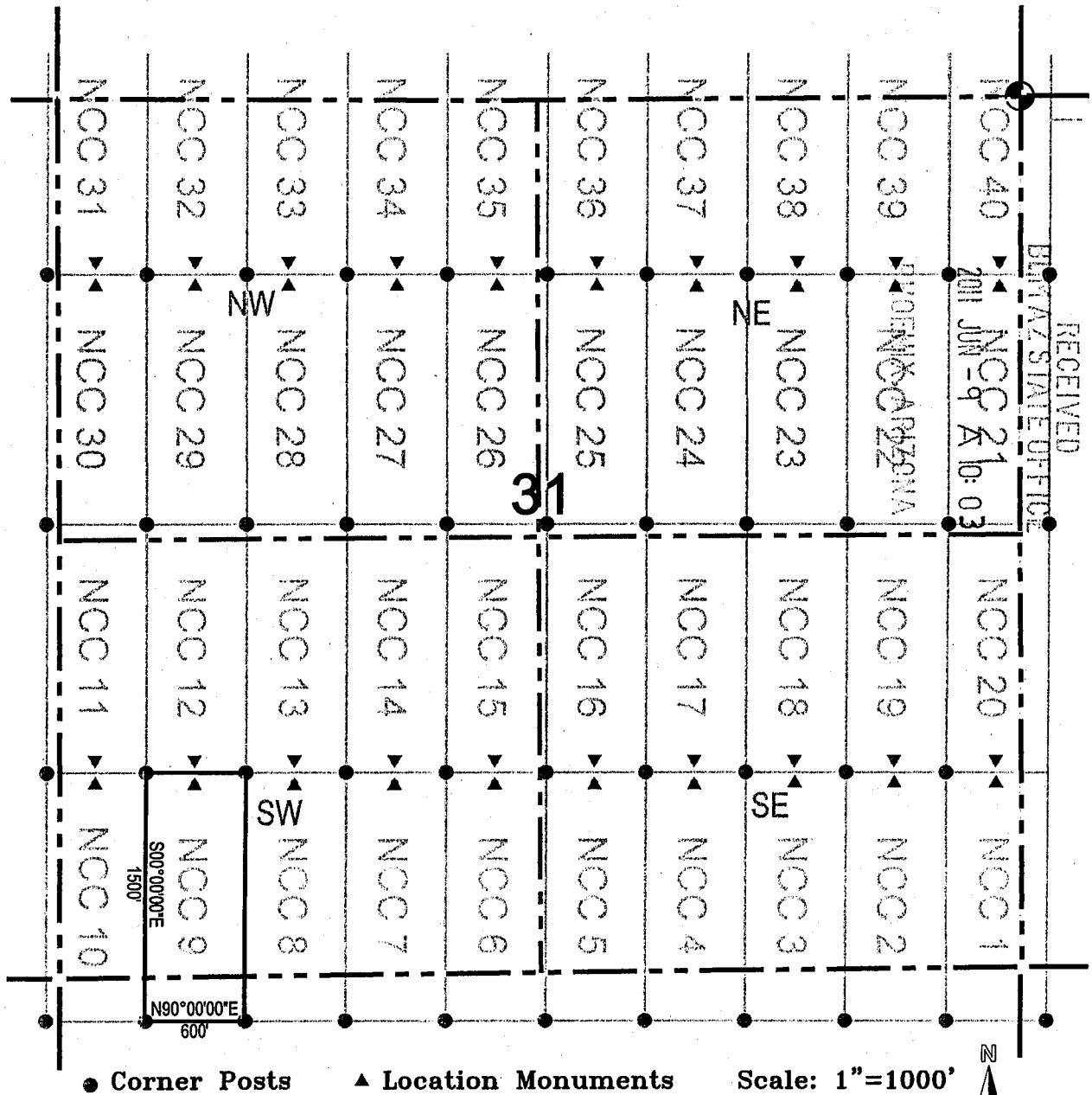
1. The above map depicts the **NCC 8** Lode Claim, which is located in the SW 1/4 of the SW 1/4 and the SE 1/4 of the SW 1/4, Section 31, Township 7 South, Range 18 East, and the NW 1/4 of the NW 1/4 and the NE 1/4 of the NW 1/4, Section 6, Township 8 South, Range 18 East, Gila and Salt River Base and Meridian, Pinal County, Arizona, Bunker Hill Mining District.
2. The type of corner and location monuments used are wood 2"x2"x60" posts and metal tags with location information written thereon.
3. The bearings and distances in degrees and feet between claim corners are as depicted on the above map.

AM0408306





# LODE CLAIM LOCATION MAP



1. The above map depicts the NCC 9 Lode Claim, which is located in the SW 1/4 of the SW 1/4, Section 31, Township 7 South, Range 18 East, and the NW 1/4 of the NW 1/4, Section 6, Township 8 South, Range 18 East, Gila and Salt River Base and Meridian, Pinal County, Arizona, Bunker Hill Mining District.
2. The type of corner and location monuments used are wood 2"x2"x60" posts and metal tags with location information written thereon.
3. The bearings and distances in degrees and feet between claim corners are as depicted on the above map.

AMC408307



OFFICIAL RECORDS OF
PINAL COUNTY RECORDER
LAURA DEAN-LYTLE


When recorded return to:
Redhawk Copper Inc
616 Webb Drive
San Manuel, AZ 85631

DATE/TIME: 06/03/2011 1014
FEE: \$14.00
PAGES: 2
FEE NUMBER: 2011-046354



LOCATION NOTICE FOR LODE MINING CLAIM

NOTICE IS HEREBY GIVEN that the NCC 10
ode mining claim has been located
by Redhawk Copper Inc whose current mailing
address is 616 Webb Drive
San Manuel, AZ 85631



The general course of this claim is north / south and it is situated in Pinal County, Arizona. This claim is 1500 feet in length and 600 feet in width. This claim runs from the location monument on which this location notice is posted approximately 10 feet in a northerly direction to the north end line and 1490 feet in a southerly direction to the south end line. This claim is marked by six monuments, one at each corner and one at the center of each end line of the claim.

The location monument on which this notice is posted is situated within Section 31, Township 7 South, Range 18 East, Gila Salt River Base and Meridian, Arizona and this claim encompasses portions of the following quarter section (s), section (s), Township (s) and Range (s) SW 1/4 of the SW 1/4 of Section 31, Township 7 South, Range 18 East, and the SE 1/4 of the SE 1/4 of Section 36, Township 7 South, Range 17 East, and the NE 1/4 of the NE 1/4 of Section 1, Township 8 South, Range 17 East, and the NW 1/4 of the NW 1/4 of Section 6, Township 8 South, Range 18 East, Gila Salt River Base and Meridian, Arizona, Bunker Hill Mining District.

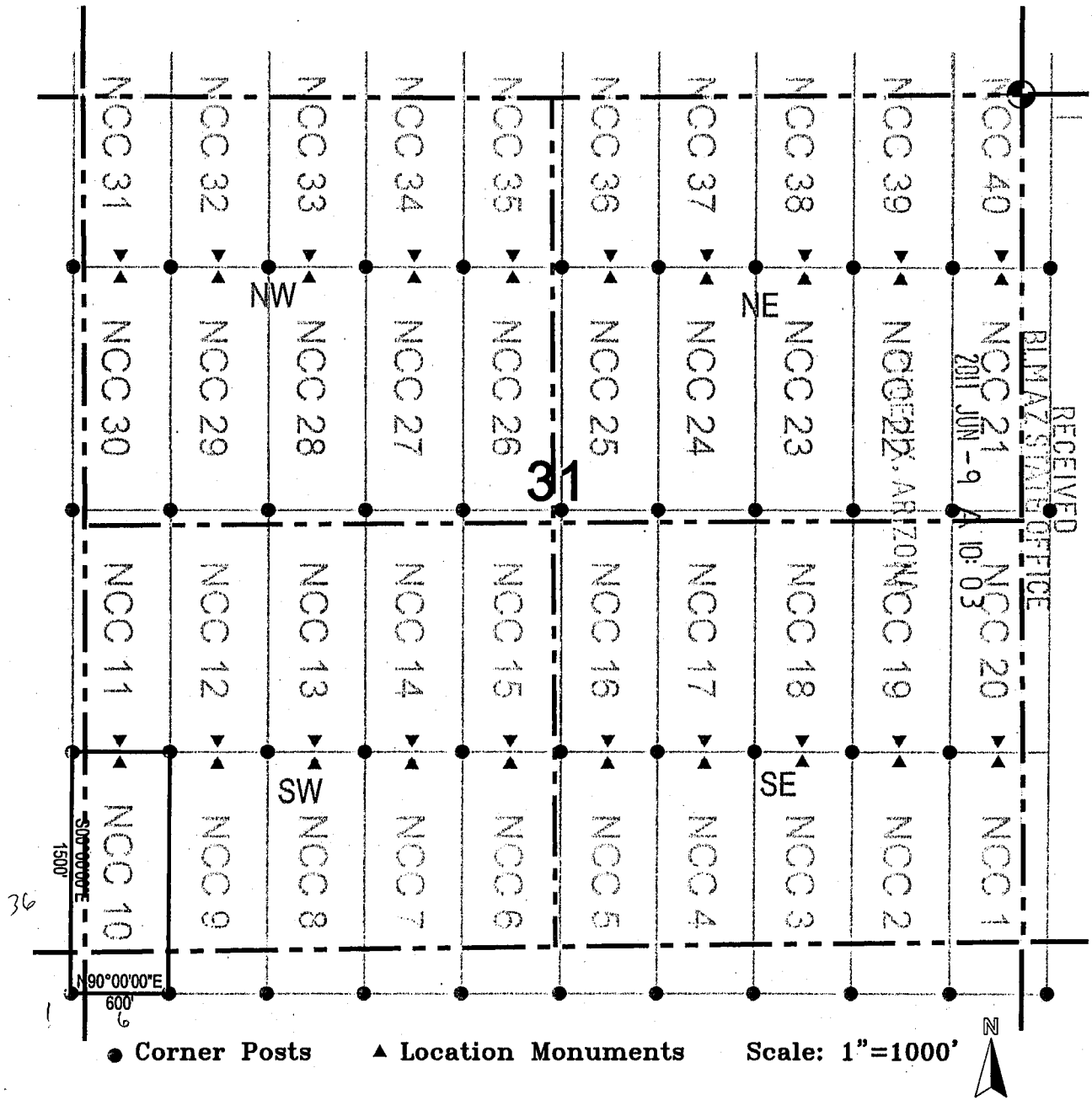
The locality of this claim with reference to some natural object or permanent monument and additional information (if any) concerning its locality are as follows: 4070 feet south and 5220 feet west of the northeast corner of Section 31, Township 7 South, Range 18 East, to the northeast corner of the claim.

DATED AND POSTED on the ground this 31 day of March, 2011
LOCATOR (s) Redhawk Copper Inc AGENT: T. Robert Breen
616 Webb Drive
San Manuel, AZ 85631

AMC408308



# LODE CLAIM LOCATION MAP

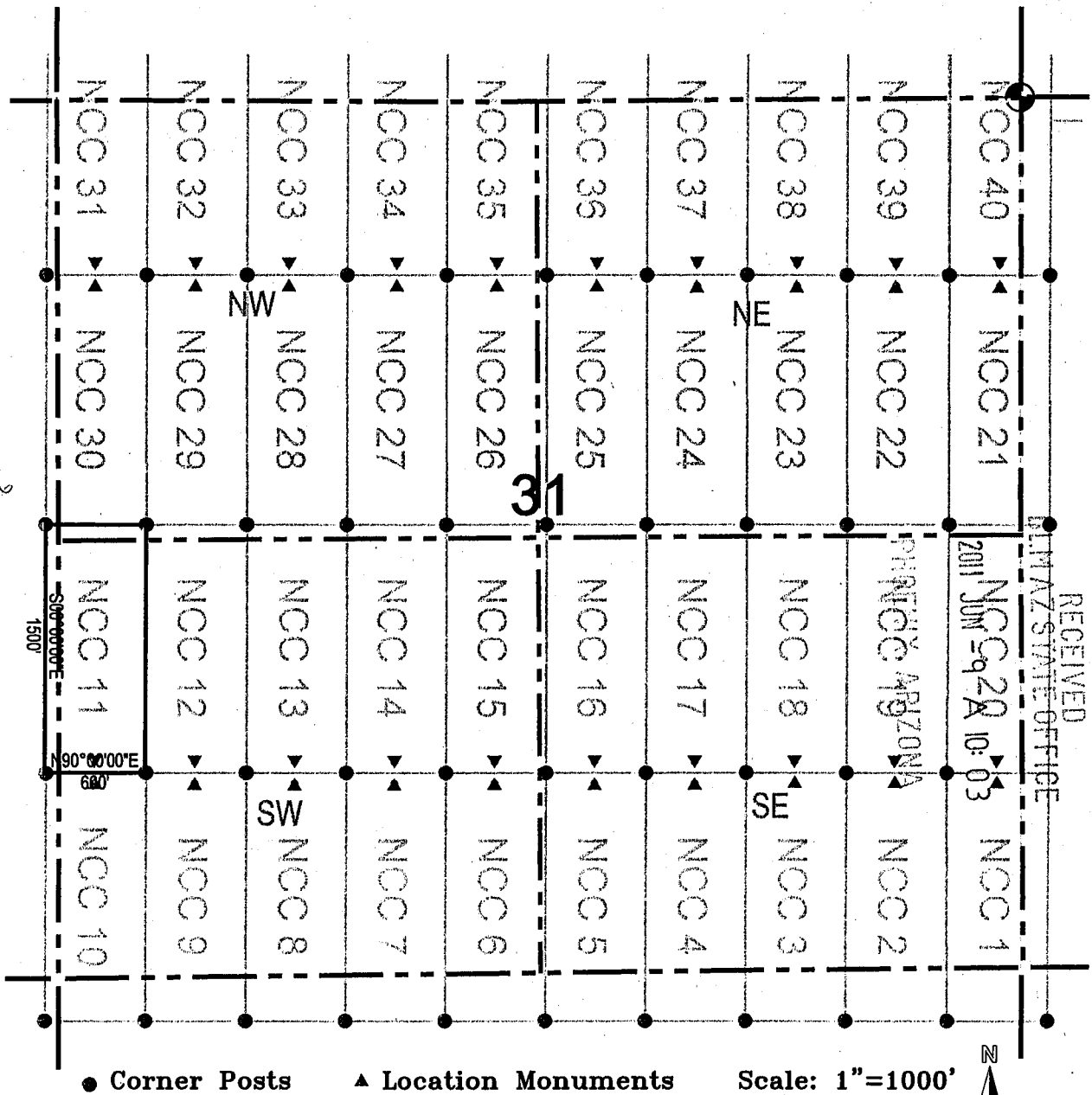


1. The above map depicts the NCC 10 Lode Claim, which is located in the SW 1/4 of the SW 1/4, Section 31, Township 7 South, Range 18 East, and the SE 1/4 of the SE 1/4, Section 36, Township 7 South, Range 17 East, and the NE 1/4 of the NE 1/4, Section 1, Township 8 South, Range 17 East, and the NW 1/4 of the NW 1/4, Section 6, Township 8 South, Range 18 East, Gila and Salt River Base and Meridian, Pinal County, Arizona, Bunker Hill Mining District.
2. The type of corner and location monuments used are wood 2"x2"x60" posts and metal tags with location information written thereon.
3. The bearings and distances in degrees and feet between claim corners are as depicted on the above map.

AMC 408308



# LODE CLAIM LOCATION MAP



● Corner Posts    ▲ Location Monuments    Scale: 1"=1000'

1. The above map depicts the NCC 11 Lode Claim, which is located in the SW 1/4 of the SW 1/4, and the NW 1/4 of the SW 1/4, and the SW 1/4 of the NW 1/4 of Section 31, Township 7 South, Range 18 East, and the NE 1/4 of the SE 1/4, and the SE 1/4 of the SE 1/4, and the SE 1/4 of the NE 1/4 of Section 36, Township 7 South, Range 17 East, Gila and Salt River Base and Meridian, Pinal County, Arizona, Bunker Hill Mining District.
2. The type of corner and location monuments used are wood 2"x2"x60" posts and metal tags with location information written thereon.
3. The bearings and distances in degrees and feet between claim corners are as depicted on the above map.

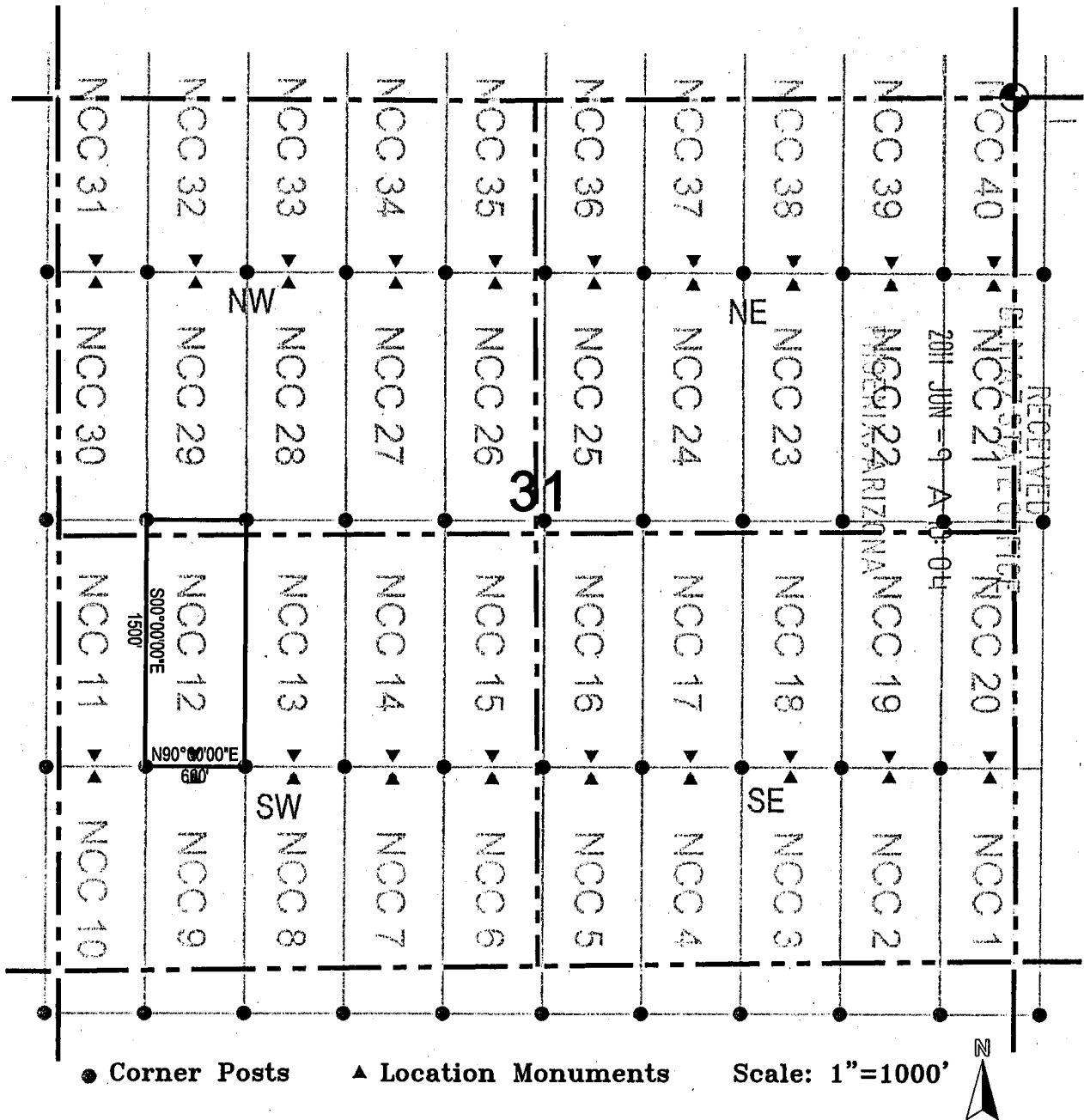
RECEIVED  
PINAL COUNTY STATE OFFICE  
2011 JUN 28 10:03

AMC408309





# LODE CLAIM LOCATION MAP



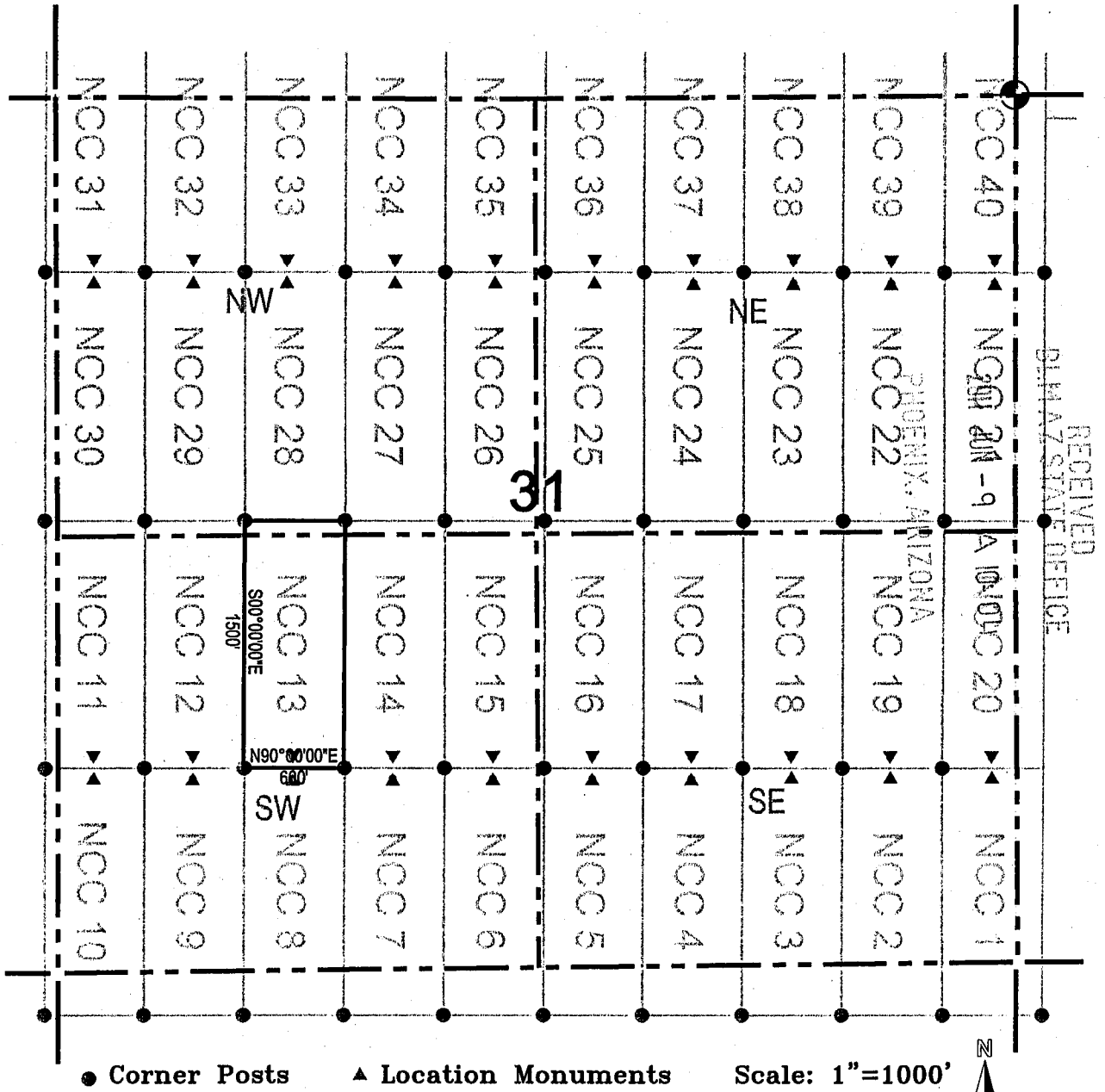
1. The above map depicts the NCC 12 Lode Claim, which is located in the SW 1/4 of the SW 1/4, and the NW 1/4 of the SW 1/4, and the SW 1/4 of the NW 1/4 of Section 31, Township 7 South, Range 18 East, Gila and Salt River Base and Meridian, Pinal County, Arizona, Bunker Hill Mining District.
2. The type of corner and location monuments used are wood 2"x2"x60" posts and metal tags with location information written thereon.
3. The bearings and distances in degrees and feet between claim corners are as depicted on the above map.

AMC408310





# LODE CLAIM LOCATION MAP



1. The above map depicts the **NCC 13** Lode Claim, which is located in the SW and SE 1/4 of the SW 1/4, and the NW and NE 1/4 of the SW 1/4, and the SW and SE 1/4 of the NW 1/4, of Section 31, Township 7 South, Range 18 East, Gila and Salt River Base and Meridian, Pinal County, Arizona, Bunker Hill Mining District.
2. The type of corner and location monuments used are wood 2"x2"x60" posts and metal tags with location information written thereon.
3. The bearings and distances in degrees and feet between claim corners are as depicted on the above map.

AMC408311



OFFICIAL RECORDS OF PINAL COUNTY RECORDER LAURA DEAN-LYTTLE


DATE/TIME: 06/03/2011 1014
FEE: \$14.00
PAGES: 2
FEE NUMBER: 2011-046358



When recorded return to: Redhawk Copper Inc 616 Webb Drive San Manuel, AZ 85631

LOCATION NOTICE FOR LODE MINING CLAIM

NOTICE IS HEREBY GIVEN that the NCC 14 lode mining claim has been located by Redhawk Copper Inc whose current mailing address is 616 Webb Drive San Manuel, AZ 85631



The general course of this claim is north / south and it is situated in Pinal County, Arizona. This claim is 1500 feet in length and 600 feet in width. This claim runs from the location monument on which this location notice is posted approximately 1490 feet in a northerly direction to the north end line and 10 feet in a southerly direction to the south end line. This claim is marked by six monuments, one at each corner and one at the center of each end line of the claim.

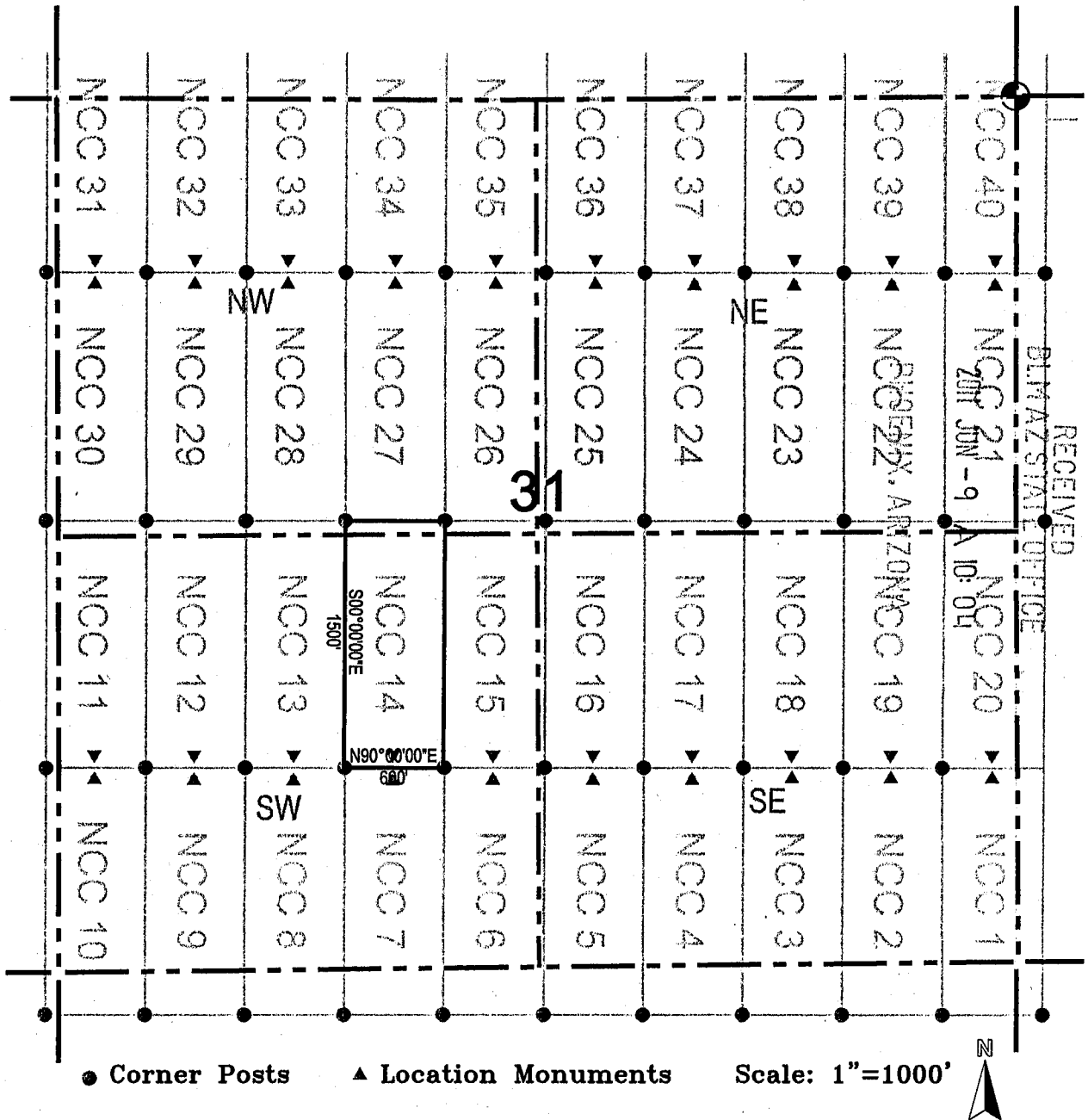
The location monument on which this notice is posted is situated within Section 31, Township 7 South, Range 18 East, Gila Salt River Base and Meridian, Arizona and this claim encompasses portions of the following quarter section (s), section (s), Township (s) and Range (s) SE 1/4 of the SW 1/4 and the NE 1/4 of the SW 1/4, and the SE 1/4 of the NW 1/4 of Section 31, Township 7 South, Range 18 East, Gila Salt

The locality of this claim with reference to some natural object or permanent monument and additional information (if any) concerning its locality are as follows: 2570 feet south and 3420 feet west of the northeast corner of Section 31, Township 7 South, Range 18 East, to the northeast corner of the claim.

DATED AND POSTED on the ground this 31 day of March 2011
LOCATOR (s) Redhawk Copper Inc AGENT: T. Robert Breen
616 Webb Drive
San Manuel, AZ 85631

AMC408312

# LODE CLAIM LOCATION MAP



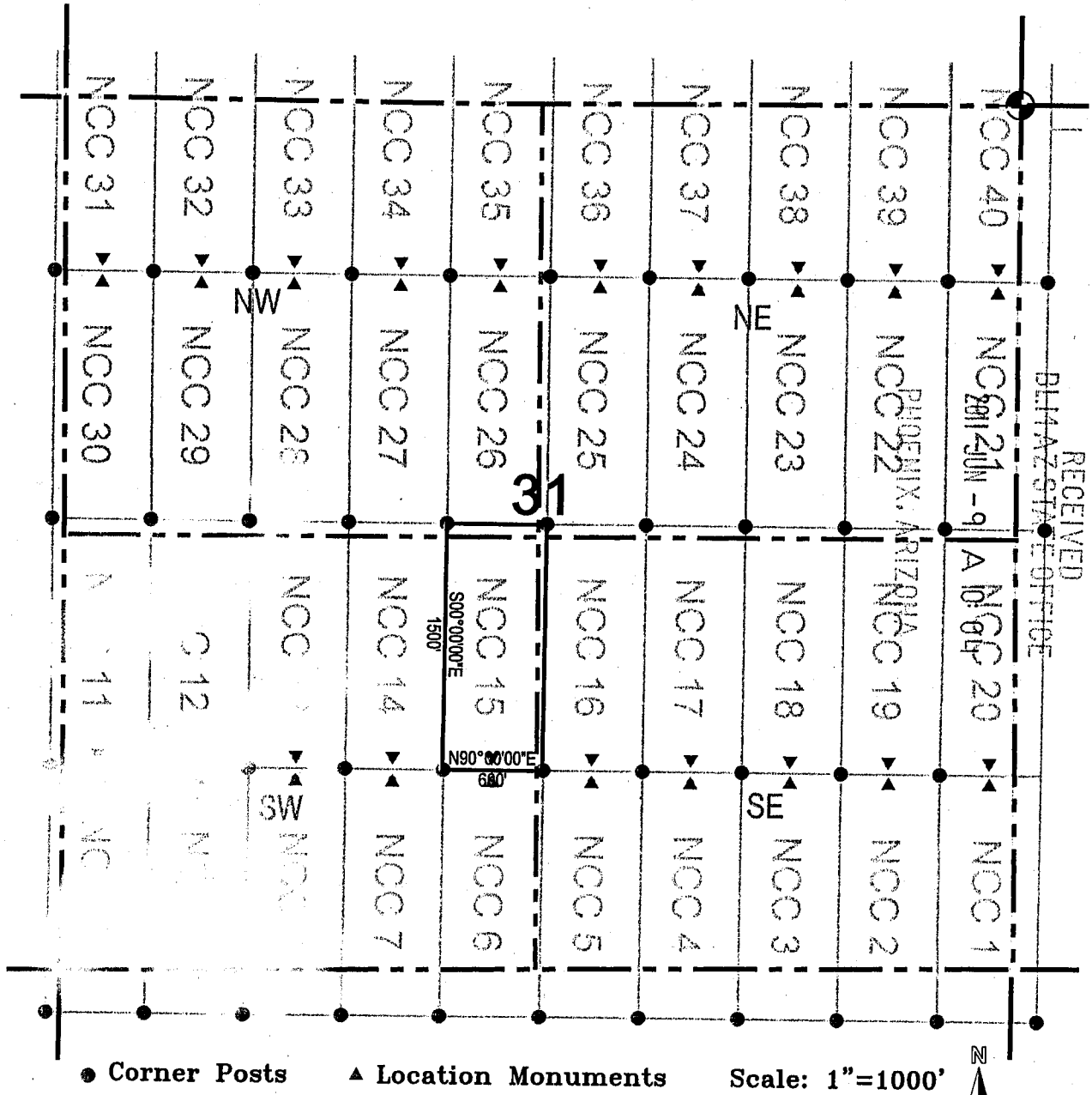
1. The above map depicts the NCC 14 Lode Claim, which is located in the SE 1/4 of the SW 1/4, and the NE 1/4 of the SW 1/4, and the SE 1/4 of the NW 1/4 of Section 31, Township 7 South, Range 18 East, Gila and Salt River Base and Meridian, Pinal County, Arizona, Bunker Hill Mining District.
2. The type of corner and location monuments used are wood 2"x2"x60" posts and metal tags with location information written thereon.
3. The bearings and distances in degrees and feet between claim corners are as depicted on the above map.

AMC408312





# LODE CLAIM LOCATION MAP

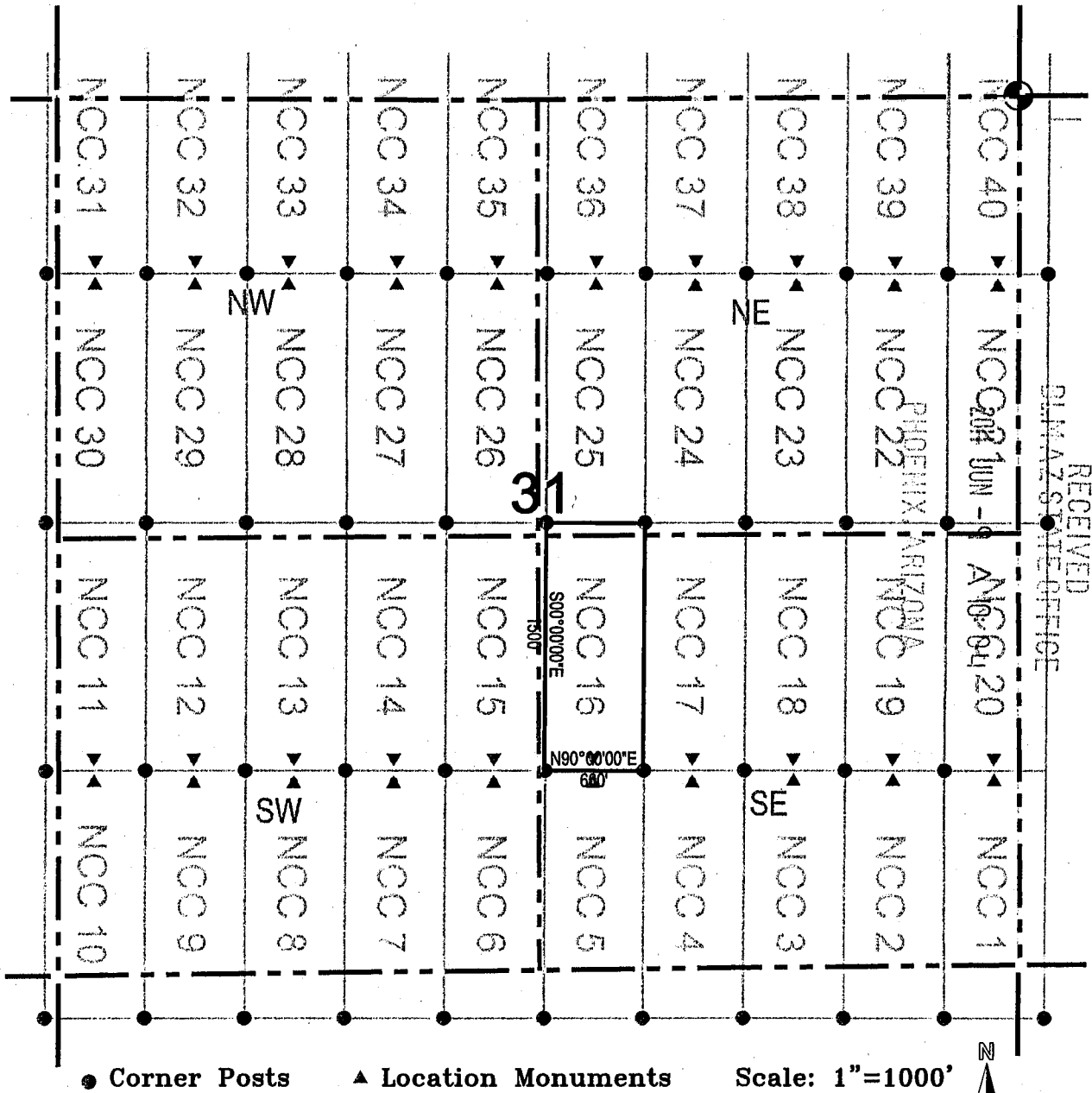


1. The above map depicts the **NCC 15** Lode Claim, which is located in the SE 1/4 of the SW 1/4, and the NE 1/4 of the SW 1/4, and the SE 1/4 of the NW 1/4, and the SW 1/4 of the NE 1/4, and the NW 1/4 of the SE 1/4, of Section 31, Township 7 South, Range 18 East, Gila and Salt River Base and Meridian, Pinal County, Arizona, Bunker Hill Mining District.
2. The type of corner and location monuments used are wood 2"x2"x60" posts and metal tags with location information written thereon.
3. The bearings and distances in degrees and feet between claim corners are as depicted on the above map.

AMC408313



# LODE CLAIM LOCATION MAP



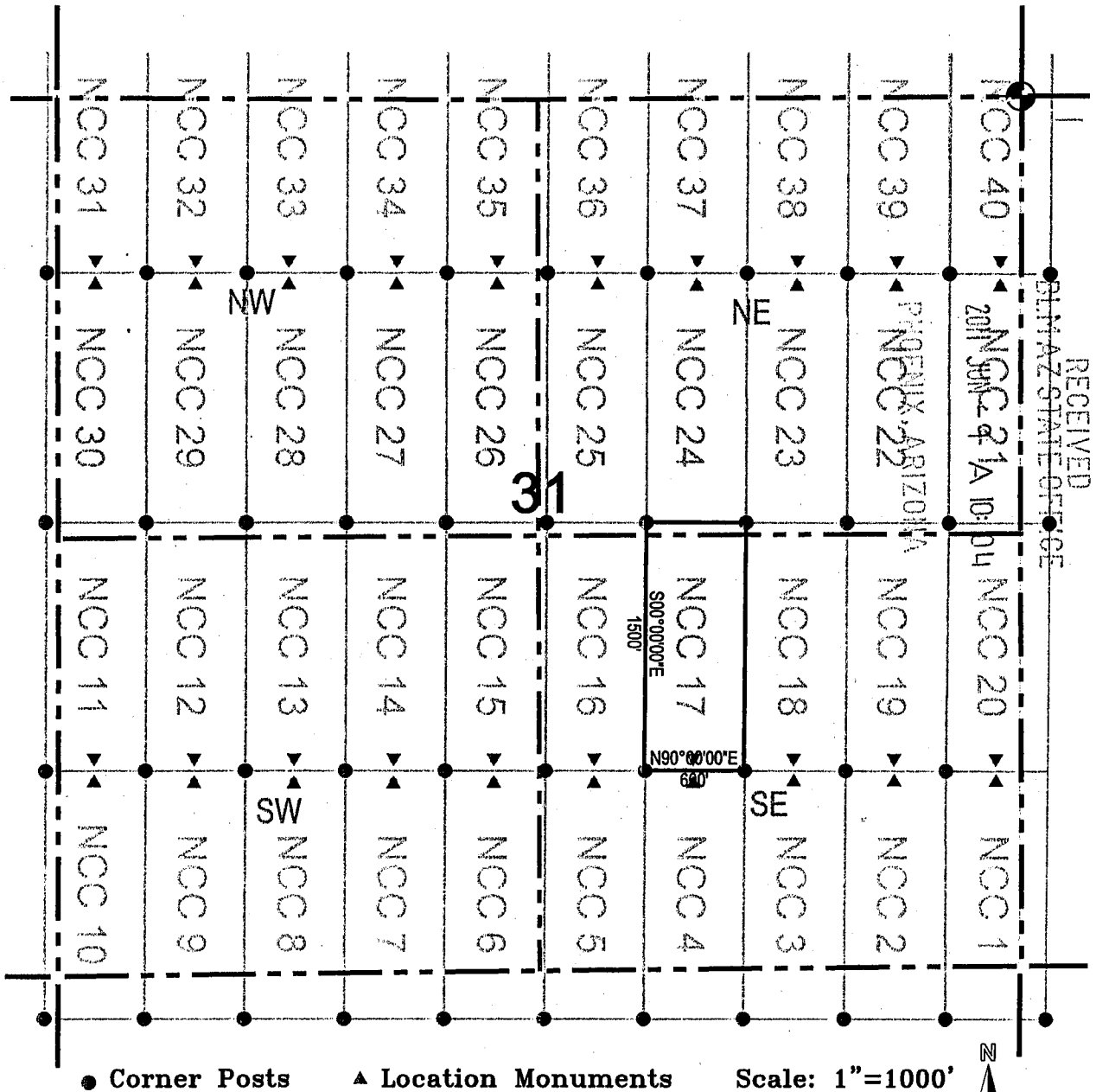
1. The above map depicts the NCC 16 Lode Claim, which is located in the SW 1/4 of the SE 1/4, and the NW 1/4 of the SE 1/4, and the SW 1/4 of the NE 1/4, of Section 31, Township 7 South, Range 18 East, Gila and Salt River Base and Meridian, Pinal County, Arizona, Bunker Hill Mining District.
2. The type of corner and location monuments used are wood 2"x2"x60" posts and metal tags with location information written thereon.
3. The bearings and distances in degrees and feet between claim corners are as depicted on the above map.

AMC408314





# LODE CLAIM LOCATION MAP



1. The above map depicts the **NCC 17** Lode Claim, which is located in the SW 1/4 of the SE 1/4, and the NW 1/4 of the SE 1/4, and the SW 1/4 of the NE 1/4, of Section 31, Township 7 South, Range 18 East, Gila and Salt River Base and Meridian, Pinal County, Arizona, Bunker Hill Mining District.
2. The type of corner and location monuments used are wood 2"x2"x60" posts and metal tags with location information written thereon.
3. The bearings and distances in degrees and feet between claim corners are as depicted on the above map.

AMC408315



OFFICIAL RECORDS OF PINAL COUNTY RECORDER LAURA DEAN-LYTLLE


DATE/TIME: 06/03/2011 1014
FEE: \$14.00
PAGES: 2
FEE NUMBER: 2011-046362



When recorded return to: Redhawk Copper Inc 616 Webb Drive San Manuel, AZ 85631

LOCATION NOTICE FOR LODE MINING CLAIM

NOTICE IS HEREBY GIVEN that the NCC 18 lode mining claim has been located by Redhawk Copper Inc whose current mailing address is 616 Webb Drive San Manuel, AZ 85631



The general course of this claim is north / south and it is situated in Pinal County, Arizona. This claim is 1500 feet in length and 600 feet in width. This claim runs from the location monument on which this location notice is posted approximately 1490 feet in a northerly direction to the north end line and 10 feet in a southerly direction to the south end line. This claim is marked by six monuments, one at each corner and one at the center of each end line of the claim.

The location monument on which this notice is posted is situated within Section 31, Township 7 South, Range 18 East, Gila Salt River Base and Meridian, Arizona and this claim encompasses portions of the following quarter section (s), section (s), Township (s) and Range (s) SE 1/4 of the SE 1/4 and the NE 1/4 of the SE 1/4 and the SE 1/4 of the NE 1/4 and the SW 1/4 of the NE 1/4 and the NW 1/4 of the SE 1/4 and the SW 1/4 of the SE 1/4 of Section 31, Township 7 South, Range 18 East, Gila Salt River Base and Meridian, Arizona, Bunker Hill Mining District.

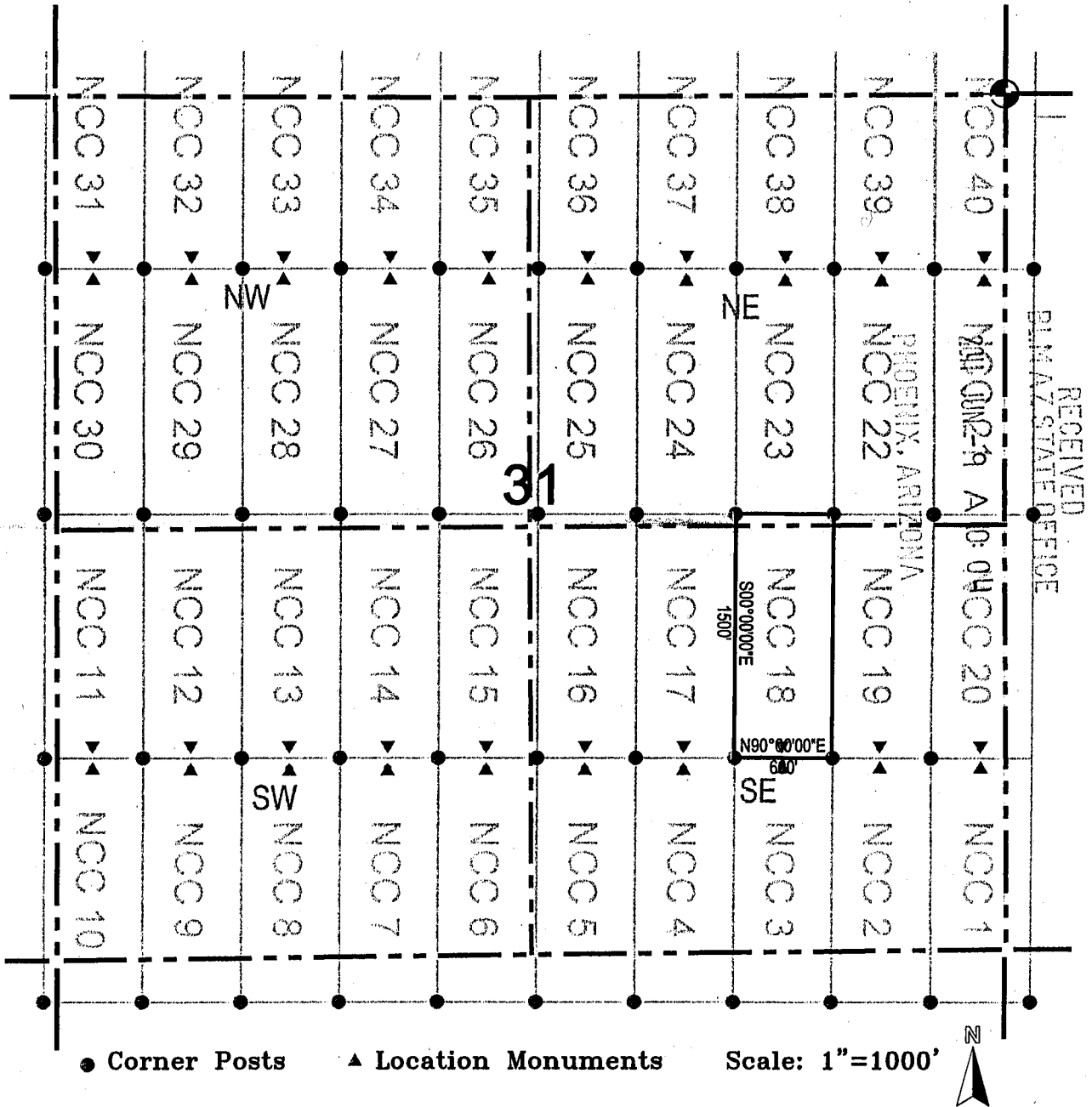
The locality of this claim with reference to some natural object or permanent monument and additional information (if any) concerning its locality are as follows: 2570 feet south and 1020 feet west of the northeast corner of Section 31, Township 7 South, Range 18 East, to the northeast corner of the claim.

DATED AND POSTED on the ground this 31 day of March, 2011

LOCATOR (s) Redhawk Copper Inc AGENT: T. Robert Breen 616 Webb Drive San Manuel, AZ 85631

AMC408316

# LODE CLAIM LOCATION MAP



1. The above map depicts the **NCC 18** Lode Claim, which is located in the SE 1/4 of the SE 1/4, and the NE 1/4 of the SE 1/4, and the SE 1/4 of the NE 1/4, and the SW 1/4 of the NE 1/4, and the NW 1/4 of the SE 1/4, and the SW 1/4 of the SE 1/4, of Section 31, Township 7 South, Range 18 East, Gila and Salt River Base and Meridian, Pinal County, Arizona, Bunker Hill Mining District.
2. The type of corner and location monuments used are wood 2"x2"x60" posts and metal tags with location information written thereon.
3. The bearings and distances in degrees and feet between claim corners are as depicted on the above map.

AMC408316





**OFFICIAL RECORDS OF  
PINAL COUNTY RECORDER  
LAURA DEAN-LYTLE**


DATE/TIME: 06/03/2011 1014  
 FEE: \$14.00  
 PAGES: 2  
 FEE NUMBER: 2011-046363



When recorded return to:  
 Redhawk Copper Inc  
 616 Webb Drive  
 San Manuel, AZ 85631

**LOCATION NOTICE FOR LODE MINING CLAIM**

NOTICE IS HEREBY GIVEN that the NCC 19  
 \_\_\_\_\_ lode mining claim has been located  
 by Redhawk Copper Inc whose current mailing  
 address is 616 Webb Drive  
San Manuel, AZ 85631



The general course of this claim is north / south and it is situated in Pinal  
 County, Arizona. This claim is 1500 feet in length and 600 feet in width. This claim runs  
 from the location monument on which this location notice is posted approximately 1490 feet in a  
northerly direction to the north end line and 10 feet in a southerly direction to the  
south end line. This claim is marked by six monuments, one at each corner and one at the center of each  
 end line of the claim.

The location monument on which this notice is posted is situated within Section 31, Township 7  
South, Range 18 East, Gila Salt River Base and Meridian, Arizona and this claim encompasses portions  
 of the following quarter section (s), section (s), Township (s) and Range (s) SE 1/4 of the SE 1/4 and the NE  
1/4 of the SE 1/4 and the SE 1/4 of the NE 1/4 of Section 31, Township 7 South, Range 18 East, Gila Salt River  
Base and Meridian, Arizona, Bunker Hill Mining District.

The locality of this claim with reference to some natural object or permanent monument and additional information  
 (if any) concerning its locality are as follows: 2570 feet south and 420 feet west of the northeast corner of Section  
31, Township 7 South, Range 18 East, to the northeast corner of the claim.

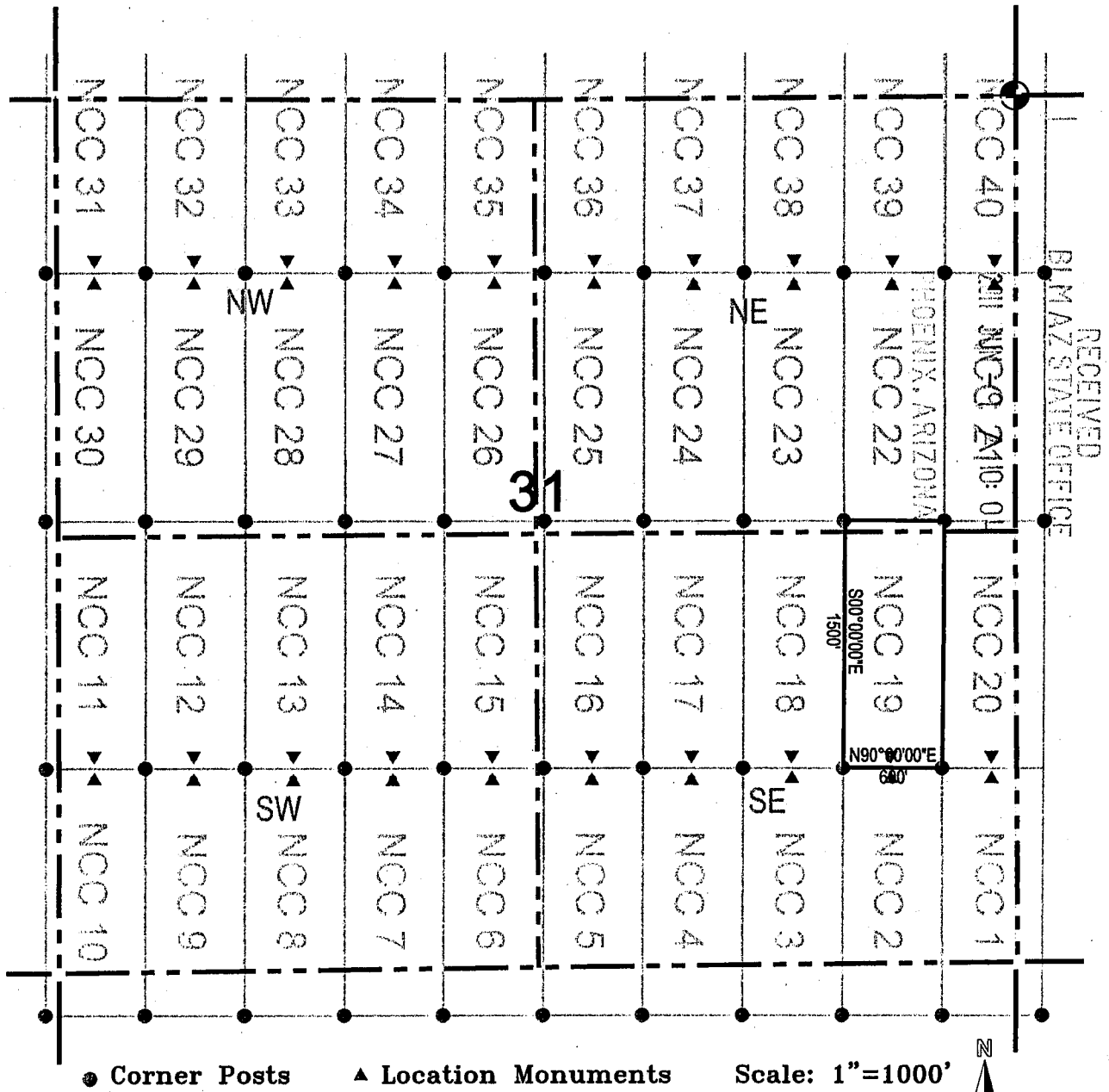
DATED AND POSTED on the ground this 31 day of March, 2011.

LOCATOR (s) Redhawk Copper Inc  
616 Webb Drive  
San Manuel, AZ 85631

AGENT: T. Robert Breen

AMC408317

# LODE CLAIM LOCATION MAP

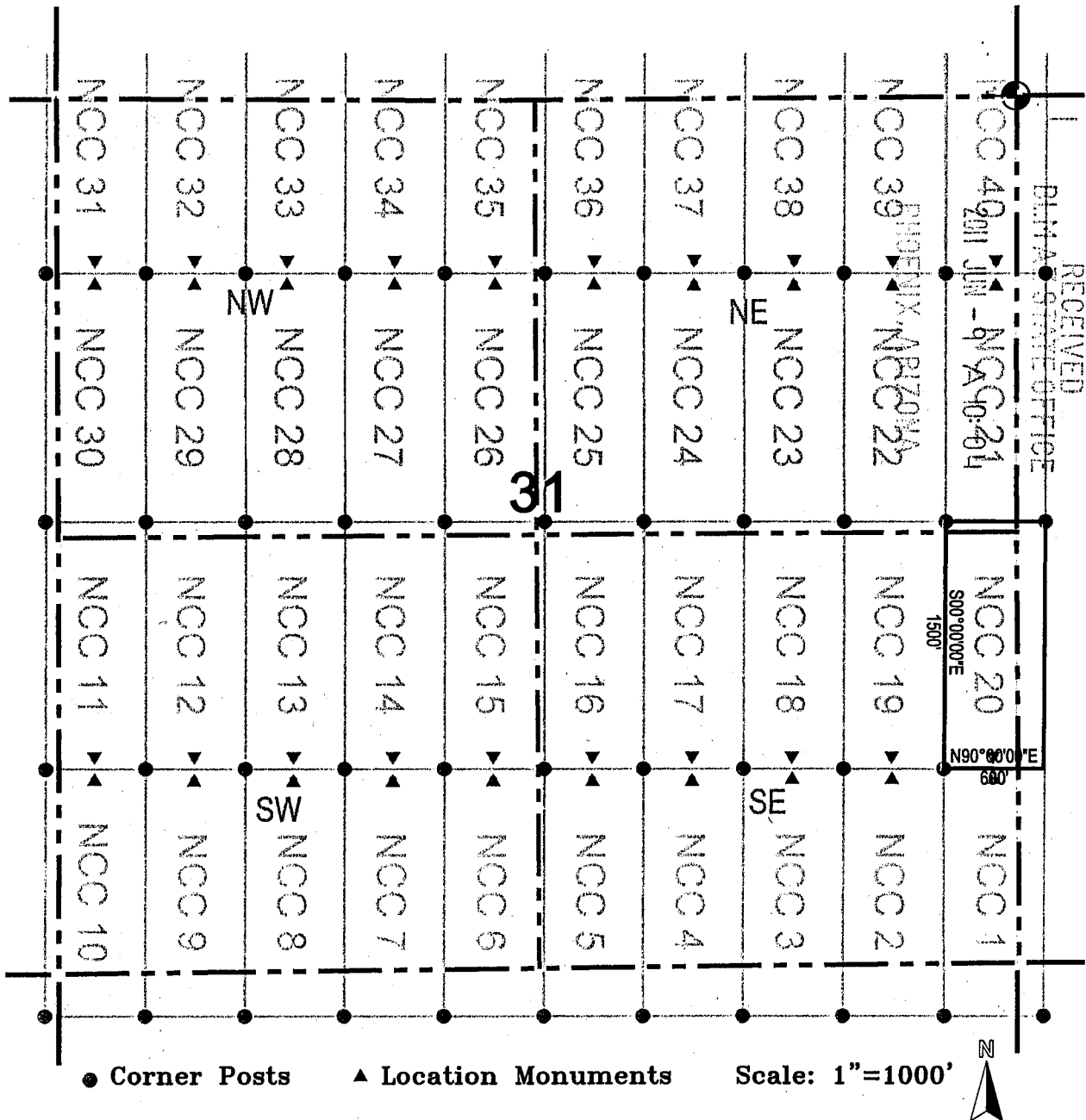


1. The above map depicts the NCC 19 Lode Claim, which is located in the SE 1/4 of the SE 1/4, and the NE 1/4 of the SE 1/4, and the SE 1/4 of the NE 1/4, of Section 31, Township 7 South, Range 18 East, Gila and Salt River Base and Meridian, Pinal County, Arizona, Bunker Hill Mining District.
2. The type of corner and location monuments used are wood 2"x2"x60" posts and metal tags with location information written thereon.
3. The bearings and distances in degrees and feet between claim corners are as depicted on the above map.

AMC408317



# LODE CLAIM LOCATION MAP



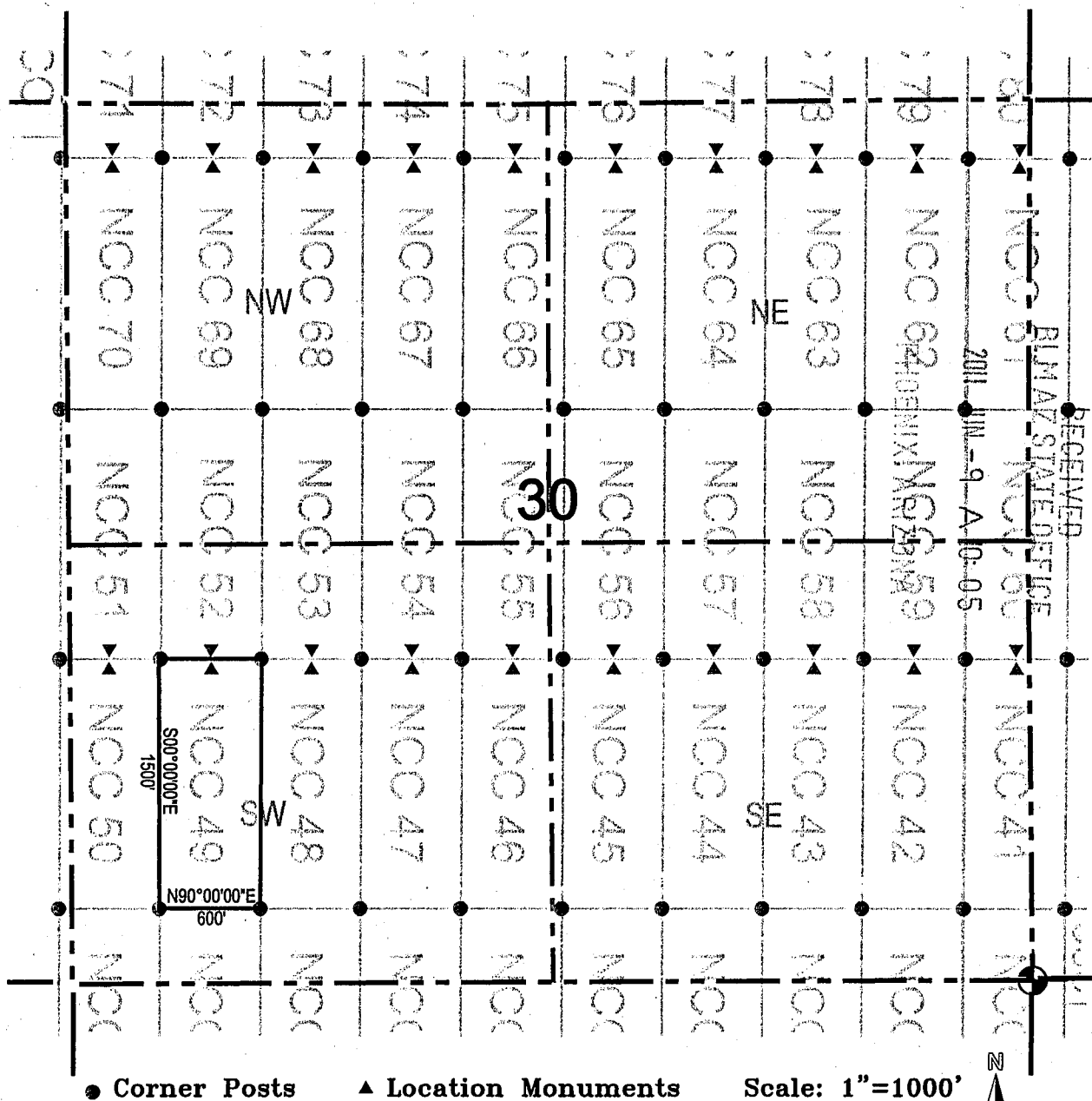
1. The above map depicts the NCC 20 Lode Claim, which is located in the SE 1/4 of the SE 1/4, and the NE 1/4 of the SE 1/4, and the SE 1/4 of the NE 1/4 of Section 31, and the SW 1/4 of the SW 1/4, and the NW 1/4 of the SW 1/4, and the SW 1/4 of the NW 1/4 of Section 32, Township 7 South, Range 18 East, Gila and Salt River Base and Meridian, Pinal County, Arizona, Bunker Hill Mining District.
2. The type of corner and location monuments used are wood 2"x2"x60" posts and metal tags with location information written thereon.
3. The bearings and distances in degrees and feet between claim corners are as depicted on the above map.

AM0408318





# LODE CLAIM LOCATION MAP

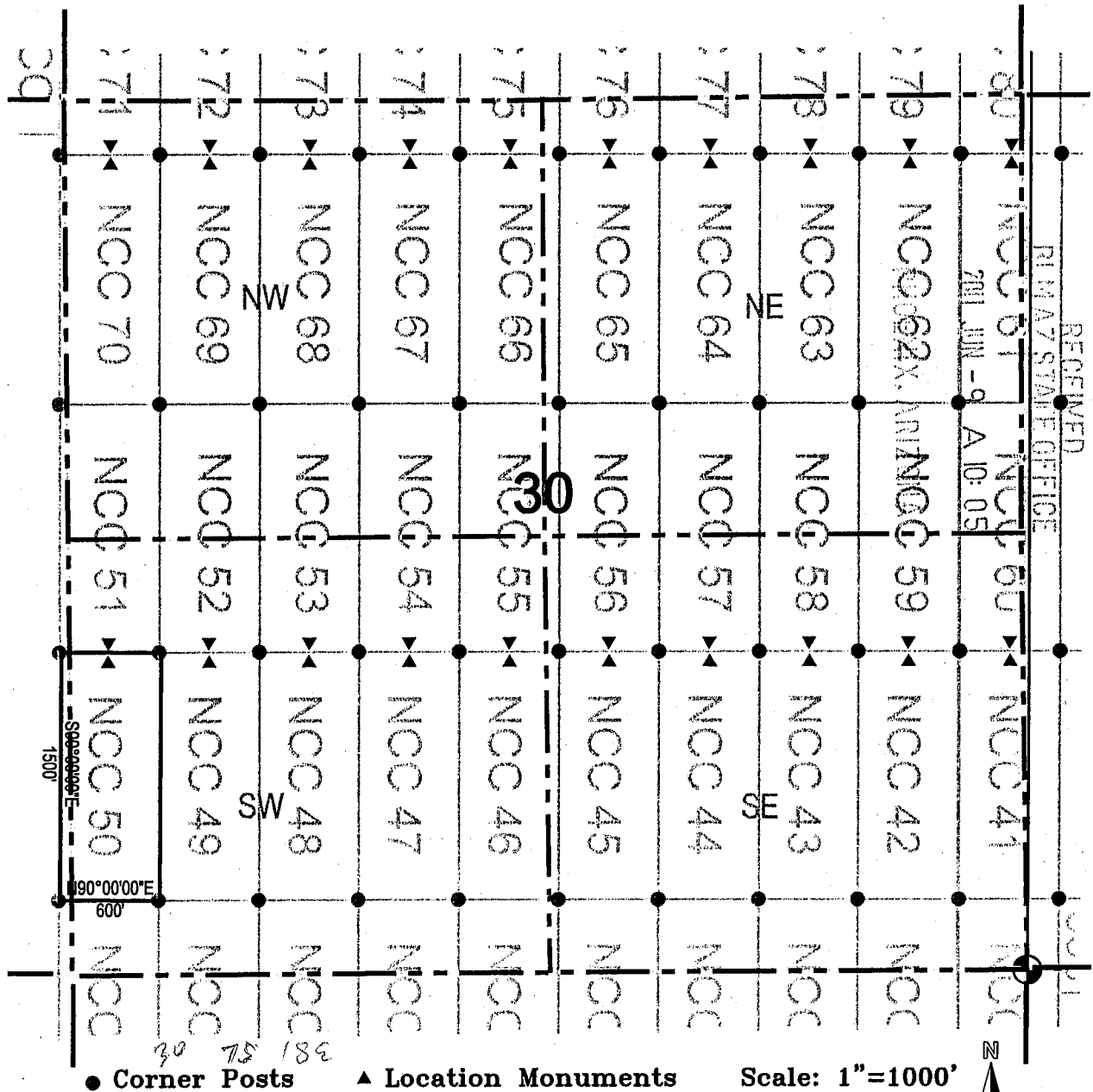


1. The above map depicts the NCC 49 Lode Claim, which is located in the NW 1/4 and SW 1/4 of the SW 1/4 of Section 30, Township 7 South Range 18 East, Gila and Salt River Base and Meridian, Pinal County, Arizona, Bunker Hill Mining District.
2. The type of corner and location monuments used are wood 2"x2"x48" posts and metal tags with location information written thereon.
3. The bearings and distances in degrees and feet between claim corners are as depicted on the above map.

AMC408319



# LODE CLAIM LOCATION MAP



1. The above map depicts the NCC 50 Lode Claim, which is located in the NW 1/4 of the SW 1/4, and the SW 1/4 of the SW 1/4 of Section 30, Township 7 South Range 18 East, and the NE 1/4 of the SE 1/4, and the SE 1/4 of the SE 1/4 of Section 25, Township 7 South, Range 17 East, Gila and Salt River Base and Meridian, Pinal County, Arizona, Bunker Hill Mining District.
2. The type of corner and location monuments used are wood 2"x2"x48" posts and metal tags with location information written thereon.
3. The bearings and distances in degrees and feet between claim corners are as depicted on the above map.





OFFICIAL RECORDS OF  
 PINAL COUNTY RECORDER  
 LAURA DEAN-LYTTLE

DATE/TIME: 06/03/2011 1014  
 FEE: \$14.00  
 PAGES: 2  
 FEE NUMBER: 2011-046367



When recorded return to:  
 Redhawk Copper Inc  
 616 Webb Drive  
 San Manuel, AZ 85631

2

**LOCATION NOTICE FOR LOPE MINING CLAIM**

NOTICE IS HEREBY GIVEN that the NCC 51  
 \_\_\_\_\_ lode mining claim has been located  
 by Redhawk Copper Inc whose current mailing  
 address is 616 Webb Drive  
San Manuel, AZ 85631

RECEIVED  
 BLM/AZ STATE OFFICE  
 2011 JUN - 9 A 10: 05  
 PHOENIX, ARIZONA

The general course of this claim is north / south and it is situated in Pinal  
 County, Arizona. This claim is 1500 feet in length and 600 feet in width. This claim runs  
 from the location monument on which this location notice is posted approximately 1490 feet in a  
northerly direction to the north end line and 10 feet in a southerly direction to the  
south end line. This claim is marked by six monuments, one at each corner and one at the center of each  
 end line of the claim.

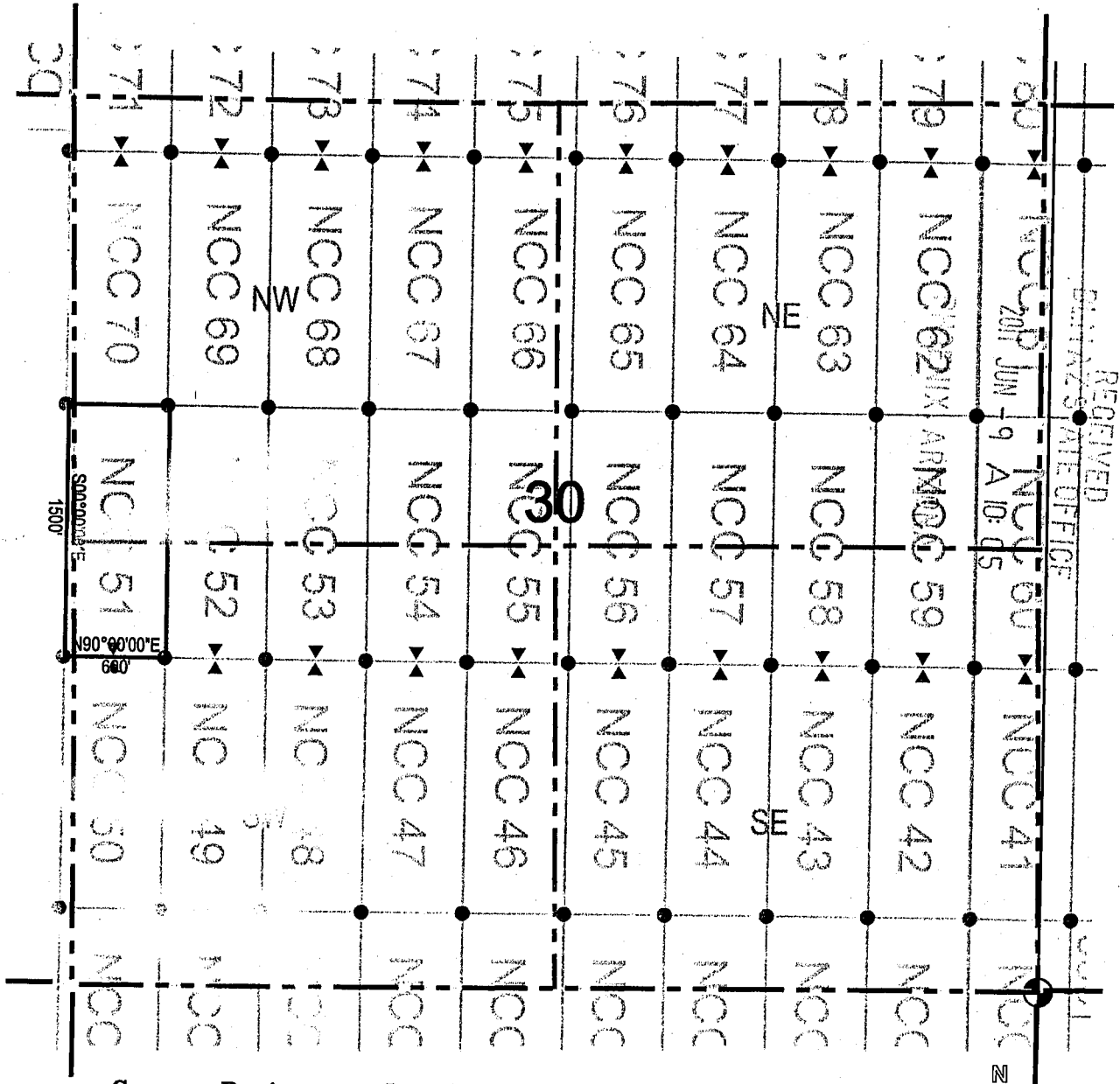
The location monument on which this notice is posted is situated within Section 30, Township 7  
South, Range 18 East, Gila Salt River Base and Meridian, Arizona and this claim encompasses portions  
 of the following quarter section (s), section (s), Township (s) and Range (s) NW 1/4 of the SW 1/4 and the SW  
1/4 of the NW 1/4 of Section 30, Township 7 South, Range 18 East, and the NE 1/4 of the SE 1/4 and the SE  
1/4 of the NE 1/4 of Section 25, Township 7 South, Range 17 East, Gila Salt River Base and Meridian,  
 Arizona, Bunker Hill Mining District.

The locality of this claim with reference to some natural object or permanent monument and additional information  
 (if any) concerning its locality are as follows: 3430 feet north and 5222 feet west of the northeast corner of  
Section 31, Township 7 South, Range 18 East, to the northeast corner of the claim.

DATED AND POSTED on the ground this 12 day of April, 2011  
 LOCATOR (s) Redhawk Copper Inc AGENT: T. Robert Breen /   
 616 Webb Drive  
 San Manuel, AZ 85631

AMC408321

# LODE CLAIM LOCATION MAP



● Corner Posts      ▲ Location Monuments      Scale: 1"=1000'

1. The above map depicts the **NCC 51** Lode Claim, which is located in the NW 1/4 of the SW 1/4, and the SW 1/4 of the NW 1/4 of Section 7 South Range 18 East, and the NE 1/4 of the SE 1/4, and the SE 1/4 of the NE 1/4 of Section 25, Township 7 South, Range 17 East, Gila and Salt River Base and Meridian, Pinal County, Arizona, Bunker Hill Mining District.
2. The type of corner and location monuments used are wood 2"x2"x48" posts and metal tags with location information written thereon.
3. The bearings and distances in degrees and feet between claim corners are as depicted on the above map.

AMC 408321




When recorded return to: Redhawk Copper Inc 616 Webb Drive San Manuel, AZ 85631

DATE/TIME: 06/03/2011 1014 FEE: \$14.00 PAGES: 2 FEE NUMBER: 2011-046368



LOCATION NOTICE FOR LODE MINING CLAIM

NOTICE IS HEREBY GIVEN that the NCC 52 lode mining claim has been located by Redhawk Copper Inc whose current mailing address is 616 Webb Drive San Manuel, AZ 85631



The general course of this claim is north / south and it is situated in Pinal County, Arizona. This claim is 1500 feet in length and 600 feet in width. This claim runs from the location monument on which this location notice is posted approximately 1490 feet in a northerly direction to the north end line and 10 feet in a southerly direction to the south end line. This claim is marked by six monuments, one at each corner and one at the center of each end line of the claim.

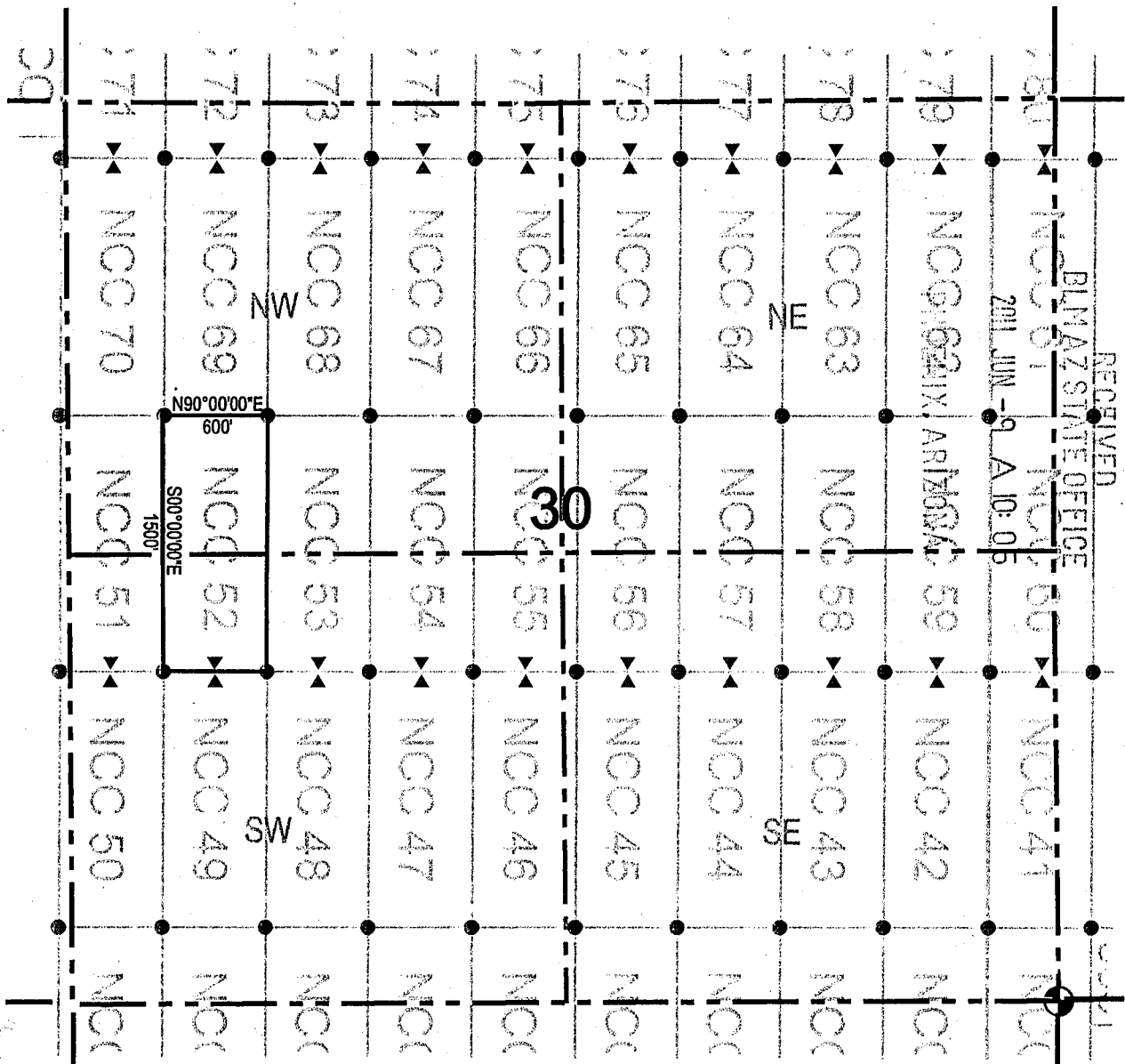
The location monument on which this notice is posted is situated within Section 30, Township 7 South, Range 18 East, Gila Salt River Base and Meridian, Arizona and this claim encompasses portions of the following quarter section (s), section (s), Township (s) and Range (s) NW 1/4 of the SW 1/4, and the SW 1/4 of the NW 1/4 of Section 30, Township 7 South, Range 18 East, Gila Salt River Base and Meridian, Arizona, Bunker Hill Mining District.

The locality of this claim with reference to some natural object or permanent monument and additional information (if any) concerning its locality are as follows: 3430 feet north and 4622 feet west of the northeast corner of Section 31, Township 7 South, Range 18 East, to the northeast corner of the claim.

DATED AND POSTED on the ground this 12 day of April 2011 LOCATOR (s) Redhawk Copper Inc AGENT: T. Robert Breen 616 Webb Drive San Manuel, AZ 85631

AMC 408322

# LODE CLAIM LOCATION MAP



● Corner Posts      ▲ Location Monuments      Scale: 1"=1000'

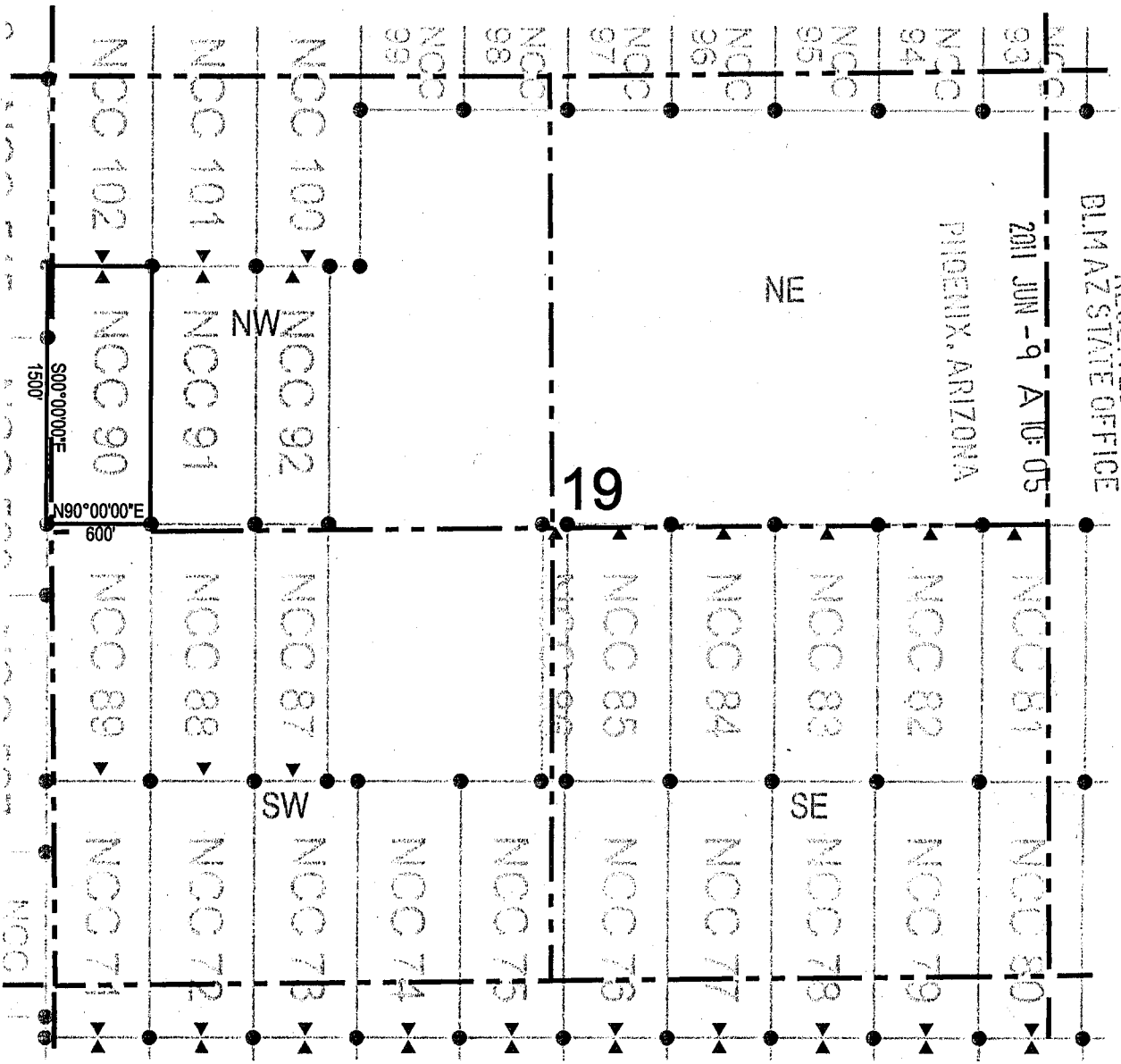
1. The above map depicts the **NCC 52** Lode Claim, which is located in the NW 1/4 of the SW 1/4, and the SW 1/4 of the NW 1/4 of Section 30, Township 7 South, Range 18 East, Gila and Salt River Base and Meridian, Pinal County, Arizona, Bunker Hill Mining District.
2. The type of corner and location monuments used are wood 2"x2"x48" posts and metal tags with location information written thereon.
3. The bearings and distances in degrees and feet between claim corners are as depicted on the above map.

AMC408322





# LODE CLAIM LOCATION MAP



RECEIVED  
BLM AZ STATE OFFICE

2011 JUN -9 A 10: 05  
PHOENIX, ARIZONA

AMC 408323

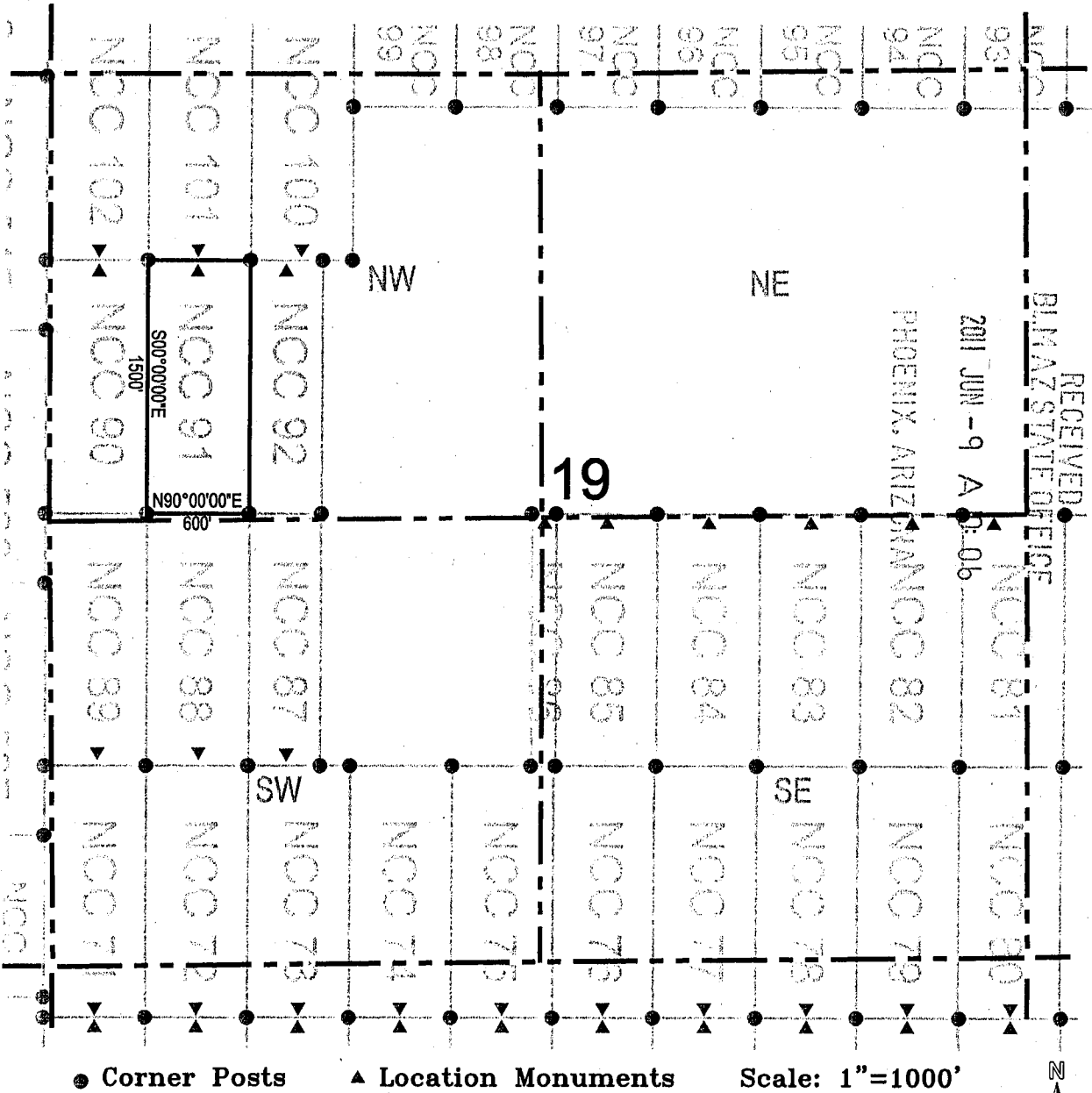
● Corner Posts      ▲ Location Monuments      Scale: 1"=1000'

1. The above map depicts the NCC 90 Lode Claim, which is located in the NW 1/4 and SW 1/4 of the NW 1/4 of Section 19, Township 7 South, Range 18 East, Gila and Salt River Base and Meridian, Pinal County, Arizona, Bunker Hill Mining District.
2. The type of corner and location monuments used are wood 2"x2"x48" posts and metal tags with location information written thereon.
3. The bearings and distances in degrees and feet between claim corners are as depicted on the above map.





# LODE CLAIM LOCATION MAP



1. The above map depicts the NCC 91 Lode Claim, which is located in the NW 1/4 and SW 1/4 of the NW 1/4 of Section 19, Township 7 South, Range 18 East, Gila and Salt River Base and Meridian, Pinal County, Arizona, Bunker Hill Mining District.
2. The type of corner and location monuments used are wood 2"x2"x48" posts and metal tags with location information written thereon.
3. The bearings and distances in degrees and feet between claim corners are as depicted on the above map.

AMC408324





OFFICIAL RECORDS OF  
PINAL COUNTY RECORDER  
LAURA DEAN-LYTTLE


DATE/TIME: 06/03/2011 1014  
FEE: \$14.00  
PAGES: 2  
FEE NUMBER: 2011-046371



When recorded return to:  
Redhawk Copper Inc  
616 Webb Drive  
San Manuel, AZ 85631

**LOCATION NOTICE FOR LODE MINING CLAIM**

NOTICE IS HEREBY GIVEN that the           NCC 92            
   lode mining claim has been located  
by Redhawk Copper Inc whose current mailing  
address is 616 Webb Drive  
San Manuel, AZ 85631



The general course of this claim is           north / south           and it is situated in           Pinal          

County, Arizona. This claim is           1500           feet in length and           425           feet in width. This claim runs  
from the location monument on which this location notice is posted approximately           10           feet in a  
          northerly           direction to the           north           end line and           1490           feet in a           southerly           direction to the  
          south           end line. This claim is marked by six monuments, one at each corner and one at the center of each  
end line of the claim.

The location monument on which this notice is posted is situated within Section           19          , Township           7            
          South          , Range           18                     East          , Gila Salt River Base and Meridian, Arizona and this claim encompasses portions  
of the following quarter section (s), section (s), Township (s) and Range (s)           NW 1/4, SW 1/4, SE 1/4 and NE            
          1/4 of the NW 1/4 of Section 19, Township 7 South, Range 18 East, Gila Salt River Base and Meridian,  
          Arizona, Bunker Hill Mining District.

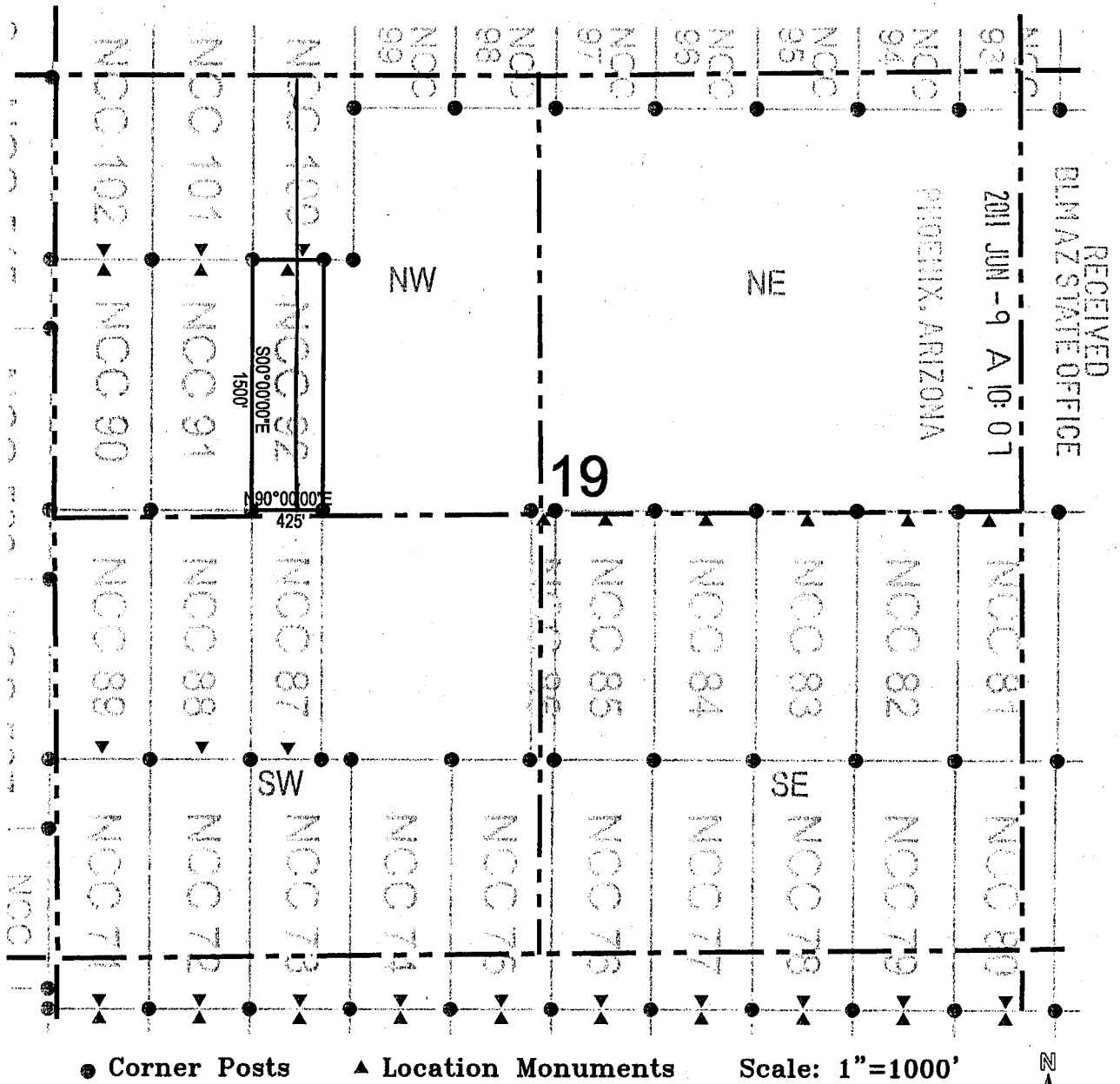
The locality of this claim with reference to some natural object or permanent monument and additional information  
(if any) concerning its locality are as follows:           9430 feet north and 4201 feet west of the northeast corner of            
          Section 31, Township 7 South, Range 18 East, to the northeast corner of the claim.

DATED AND POSTED on the ground this           15           day of           April          , 20          11          

LOCATOR (s) Redhawk Copper Inc AGENT: T. Robert Breen  
616 Webb Drive  
San Manuel, AZ-85631

AMC408325

# LODE CLAIM LOCATION MAP



1. The above map depicts the **NCC 92** Lode Claim, which is located in the NW 1/4, SW 1/4, SE 1/4 and NE 1/4 of the NW 1/4 of Section 19, Township 7 South, Range 18 East, Gila and Salt River Base and Meridian, Pinal County, Arizona, Bunker Hill Mining District.
2. The type of corner and location monuments used are wood 2"x2"x48" posts and metal tags with location information written thereon.
3. The bearings and distances in degrees and feet between claim corners are as depicted on the above map.

AH0408325




When recorded return to:  
Redhawk Copper Inc  
616 Webb Drive  
San Manuel, AZ 85631

DATE/TIME: 06/03/2011 1014  
FEE: \$14.00  
PAGES: 2  
FEE NUMBER: 2011-046372



**LOCATION NOTICE FOR LODE MINING CLAIM**

NOTICE IS HEREBY GIVEN that the          NCC 100  
         lode mining claim has been located  
by Redhawk Copper Inc whose current mailing  
address is 616 Webb Drive  
San Manuel, AZ 85631



The general course of this claim is          north / south          and it is situated in Pinal

County, Arizona. This claim is 1500 feet in length and 600 feet in width. This claim runs  
from the location monument on which this location notice is posted approximately 1490 feet in a  
northerly direction to the north end line and 10 feet in a southerly direction to the  
south end line. This claim is marked by six monuments, one at each corner and one at the center of each  
end line of the claim.

The location monument on which this notice is posted is situated within Section 19, Township 7  
South, Range 18 East, Gila Salt River Base and Meridian, Arizona and this claim encompasses portions  
of the following quarter section (s), section (s), Township (s) and Range (s) NE 1/4 and NW 1/4 of the NW 1/4  
of Section 19, and SE 1/4 and SW 1/4 of the SW 1/4 of Section 18, Township 7 South, Range 18 East, Gila  
Salt River Base and Meridian, Arizona, Bunker Hill Mining District.

The locality of this claim with reference to some natural object or permanent monument and additional information  
(if any) concerning its locality are as follows: 10930 feet north and 4026 feet west of the northeast corner of  
Section 31, Township 7 South, Range 18 East, to the northeast corner of the claim.

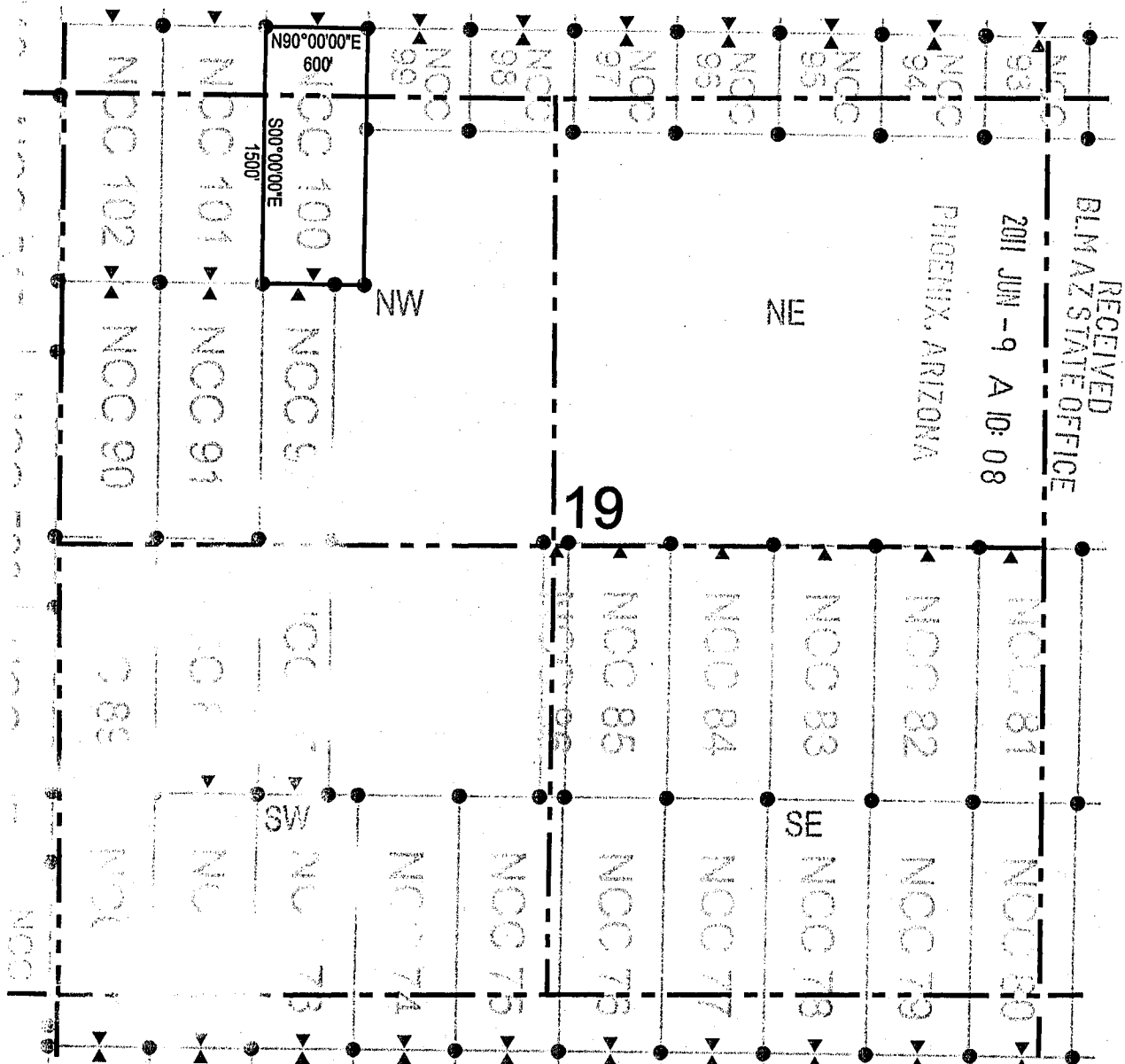
DATED AND POSTED on the ground this 15 day of April 2011.

LOCATOR (s) Redhawk Copper Inc  
616 Webb Drive  
San Manuel, AZ 85631

AGENT: T. Robert Breen

AMC408326

# LODE CLAIM LOCATION MAP



RECEIVED  
 BLM AZ STATE OFFICE  
 2011 JUN -9 A 10: 08  
 PHOENIX, ARIZONA

● Corner Posts      ▲ Location Monuments      Scale: 1"=1000'

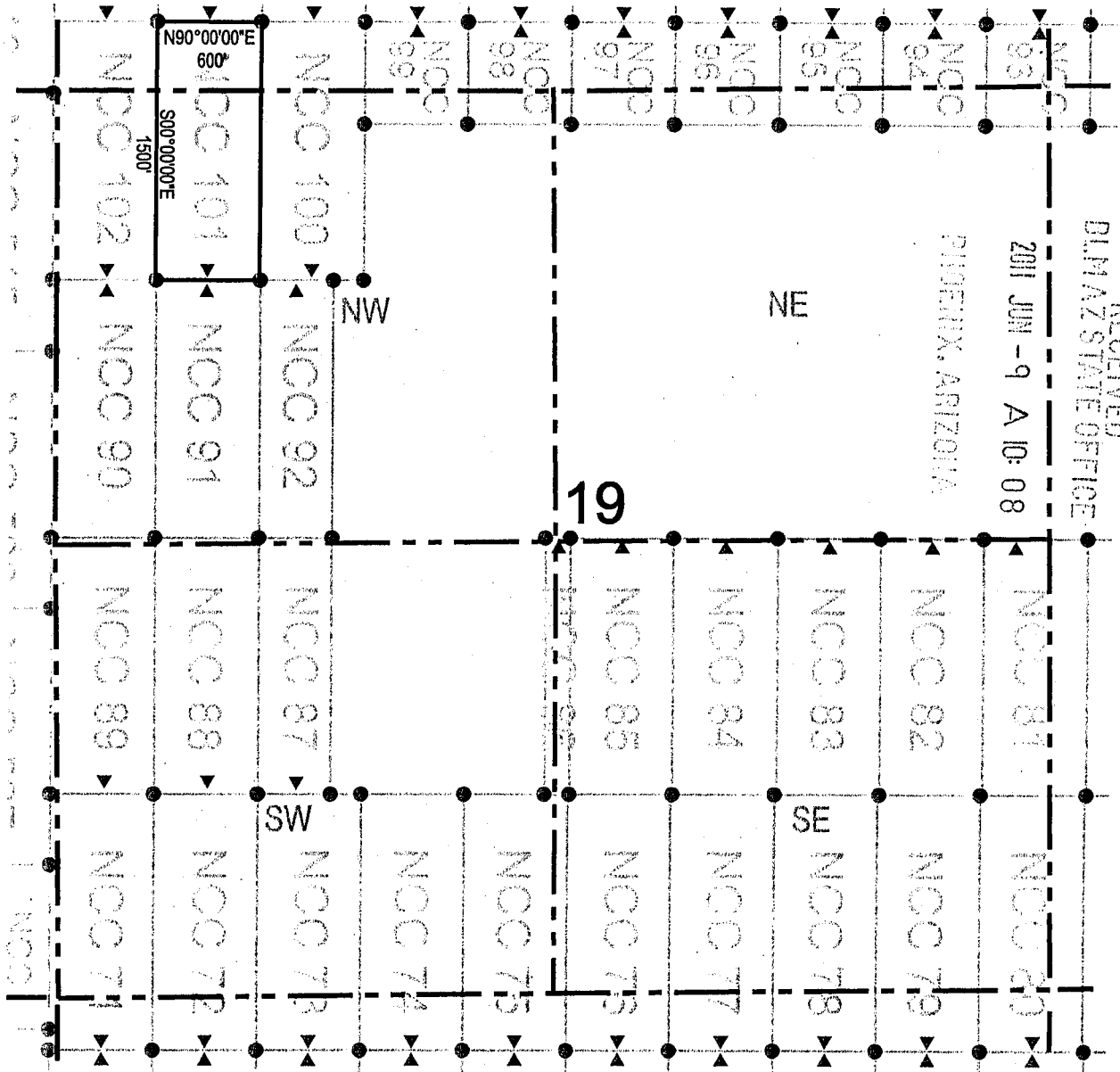
1. The above map depicts the NCC 100 Lode Claim, which is located in the NE 1/4 and NW 1/4 of the NW 1/4 of Section 19, and the SE 1/4 and SW 1/4 of the SW 1/4 of Section 18, Township 7 South, Range 18 East, Gila and Salt River Base and Meridian, Pinal County, Arizona, Bunker Hill Mining District.
2. The type of corner and location monuments used are wood 2"x2"x48" posts and metal tags with location information written thereon.
3. The bearings and distances in degrees and feet between claim corners are as depicted on the above map.

AMC408326





# LODE CLAIM LOCATION MAP



RECEIVED  
 BLM AZ STATE OFFICE  
 2011 JUN -9 A 10:08  
 PHOENIX, ARIZONA

● Corner Posts      ▲ Location Monuments      Scale: 1"=1000'



1. The above map depicts the **NCC 101** Lode Claim, which is located in the NW 1/4 of the NW 1/4 of Section 19, and the SW 1/4 of the SW 1/4 of Section 18, Township 7 South, Range 18 East, Gila and Salt River Base and Meridian, Pinal County, Arizona, Bunker Hill Mining District.
2. The type of corner and location monuments used are wood 2"x2"x48" posts and metal tags with location information written thereon.
3. The bearings and distances in degrees and feet between claim corners are as depicted on the above map.

AMC408327



OFFICIAL RECORDS OF  
PINAL COUNTY RECORDER  
LAURA DEAN-LYTTLE


When recorded return to:  
Redhawk Copper Inc  
616 Webb Drive  
San Manuel, AZ 85631

DATE/TIME: 06/03/2011 1014  
FEE: \$14.00  
PAGES: 2  
FEE NUMBER: 2011-046374



LOCATION NOTICE FOR LODE MINING CLAIM

NOTICE IS HEREBY GIVEN that the NCC 102  
 lode mining claim has been located  
by Redhawk Copper Inc whose current mailing  
address is 616 Webb Drive  
San Manuel, AZ 85631



The general course of this claim is north / south and it is situated in Pinal  
County, Arizona. This claim is 1500 feet in length and 600 feet in width. This claim runs  
from the location monument on which this location notice is posted approximately 1490 feet in a  
northerly direction to the north end line and 10 feet in a southerly direction to the  
south end line. This claim is marked by six monuments, one at each corner and one at the center of each  
end line of the claim.

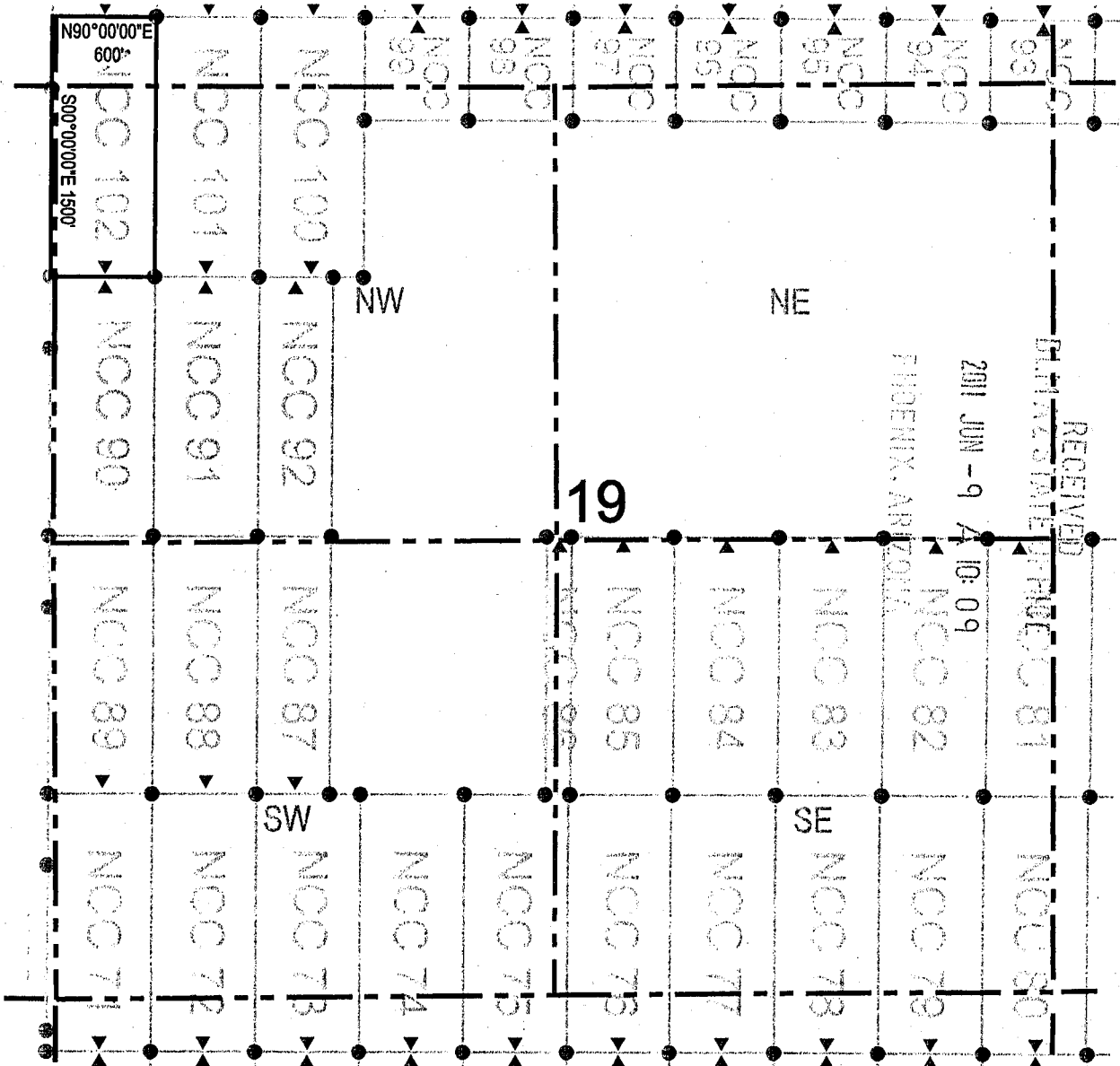
The location monument on which this notice is posted is situated within Section 19, Township 7  
South, Range 18 East, Gila Salt River Base and Meridian, Arizona and this claim encompasses portions  
of the following quarter section (s), section (s), Township (s) and Range (s) NW 1/4 of the NW 1/4 of Section  
19, and SW 1/4 of the SW 1/4 of Section 18, Township 7 South, Range 18 East, Gila Salt River Base and  
Meridian, Arizona, Bunker Hill Mining District.

The locality of this claim with reference to some natural object or permanent monument and additional information  
(if any) concerning its locality are as follows: 10930 feet north and 5226 feet west of the northeast corner of  
Section 31, Township 7 South, Range 18 East, to the northeast corner of the claim.

DATED AND POSTED on the ground this 15 day of April, 2011.  
LOCATOR (s) Redhawk Copper Inc AGENT: T. Robert Breen   
616 Webb Drive  
San Manuel, AZ 85631

AMC408328

# LODE CLAIM LOCATION MAP



● Corner Posts      ▲ Location Monuments      Scale: 1"=1000'

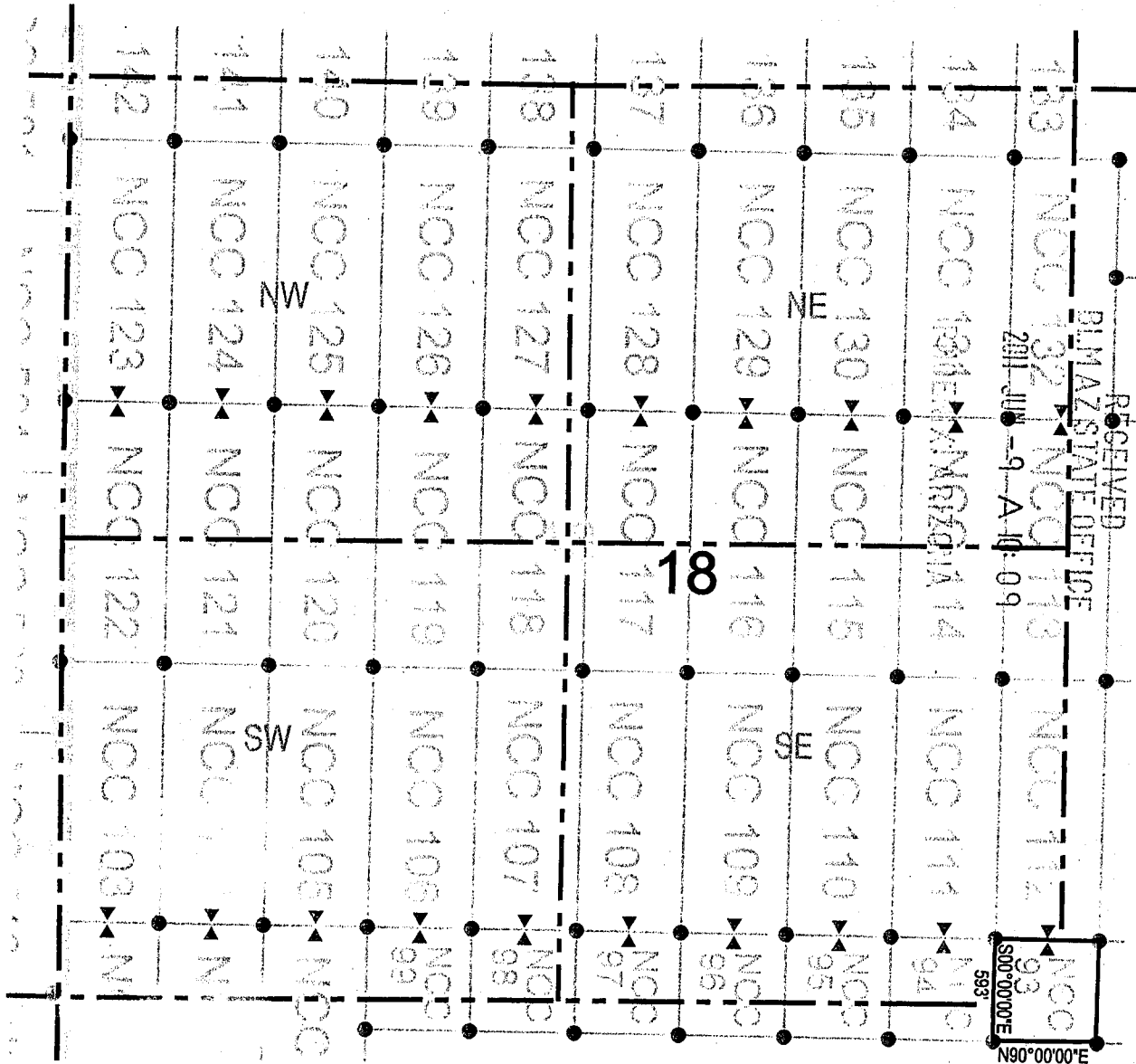
1. The above map depicts the NCC 102 Lode Claim, which is located in the NW 1/4 of the NW 1/4 of Section 19, and the SW 1/4 of the SW 1/4 of Section 18, Township 7 South, Range 18 East, Gila and Salt River Base and Meridian, Pinal County, Arizona, Bunker Hill Mining District.
2. The type of corner and location monuments used are wood 2"x2"x48" posts and metal tags with location information written thereon.
3. The bearings and distances in degrees and feet between claim corners are as depicted on the above map.

AMC408328





# LODE CLAIM LOCATION MAP




● Corner Posts      ▲ Location Monuments      Scale: 1"=1000'

1. The above map depicts the NCC 93 Lode Claim, which is located in the SE 1/4 of the SE 1/4 of Section 18, and the NE 1/4 of the NE 1/4 of Section 19, and the NW 1/4 of the NW 1/4 of Section 20, and the SW 1/4 of the SW 1/4 of Section 17, Township 7 South, Range 18 East, Gila and Salt River Base and Meridian, Pinal County, Arizona, Bunker Hill Mining District.
2. The type of corner and location monuments used are wood 2"x2"x48" posts and metal tags with location information written thereon.
3. The bearings and distances in degrees and feet between claim corners are as depicted on the above map.

AMC408329



DATE/TIME: 06/03/2011 1014  
FEE: \$14.00  
PAGES: 2  
FEE NUMBER: 2011-046376



When recorded return to:  
Redhawk Copper Inc  
616 Webb Drive  
San Manuel, AZ 85631

**LOCATION NOTICE FOR LODE MINING CLAIM**

NOTICE IS HEREBY GIVEN that the NCC 94  
\_\_\_\_\_ lode mining claim has been located  
by Redhawk Copper Inc whose current mailing  
address is 616 Webb Drive  
San Manuel, AZ 85631

RECEIVED  
BLM AZ STATE OFFICE  
2011 JUN -9 A 10:09  
PHOENIX, ARIZONA

The general course of this claim is north / south and it is situated in Pinal  
County, Arizona. This claim is 593 feet in length and 600 feet in width. This claim runs  
from the location monument on which this location notice is posted approximately 10 feet in a  
northerly direction to the north end line and 583 feet in a southerly direction to the  
south end line. This claim is marked by six monuments, one at each corner and one at the center of each  
end line of the claim.

The location monument on which this notice is posted is situated within Section 18, Township 7  
South, Range 18 East, Gila Salt River Base and Meridian, Arizona and this claim encompasses portions  
of the following quarter section (s), section (s), Township (s) and Range (s) SE 1/4 of the SE 1/4 of Section 18  
and NE 1/4 of the NE 1/4 of Section 19, Township 7 South, Range 18 East, Gila Salt River Base and Meridian,  
Arizona, Bunker Hill Mining District.

The locality of this claim with reference to some natural object or permanent monument and additional information  
(if any) concerning its locality are as follows: 10930 feet north and 425 feet west of the northeast corner of  
Section 31, Township 7 South, Range 18 East, to the northeast corner of the claim.

DATED AND POSTED on the ground this 15 day of April, 2011

LOCATOR (s) Redhawk Copper Inc  
616 Webb Drive  
San Manuel, AZ 85631

AGENT: T. Robert Breen /

AMC408330

# **POOR QUALITY**

**The following pages are scanned at the best possible quality setting. The original pages are of poor quality and this is the best possible reproduction.**

# LODE CLAIM LOCATION MAP



● Corner Posts    ▲ Location Monuments

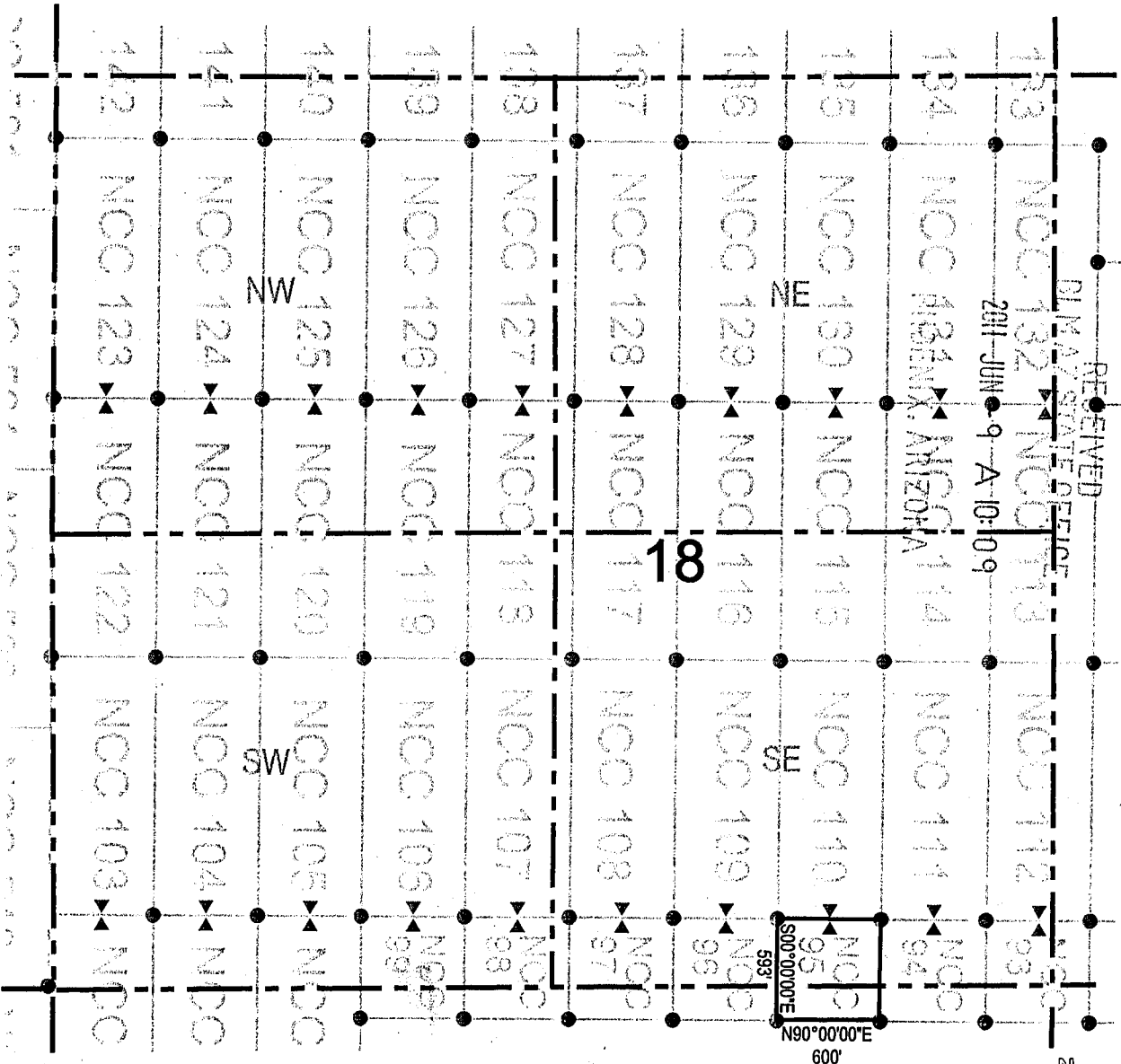
1. The above map depicts the NCC 94 Lode Claim, which is the SE 1/4 of the NE 1/4 of Section 13, and the NE 1/4 of the NE 1/4 of Section 19, Township 7 South, Range 18 East, Gila and Salt River Base and Meridian, Pinal County, Arizona, Bunker Hill Mining District.
2. The type of corner and location monuments used are wood 2"x4" posts and metal tags with location information written thereon.
3. The bearings and distances in degrees and feet between claim corners are as depicted on the above map.

AMC408330





# LODE CLAIM LOCATION MAP



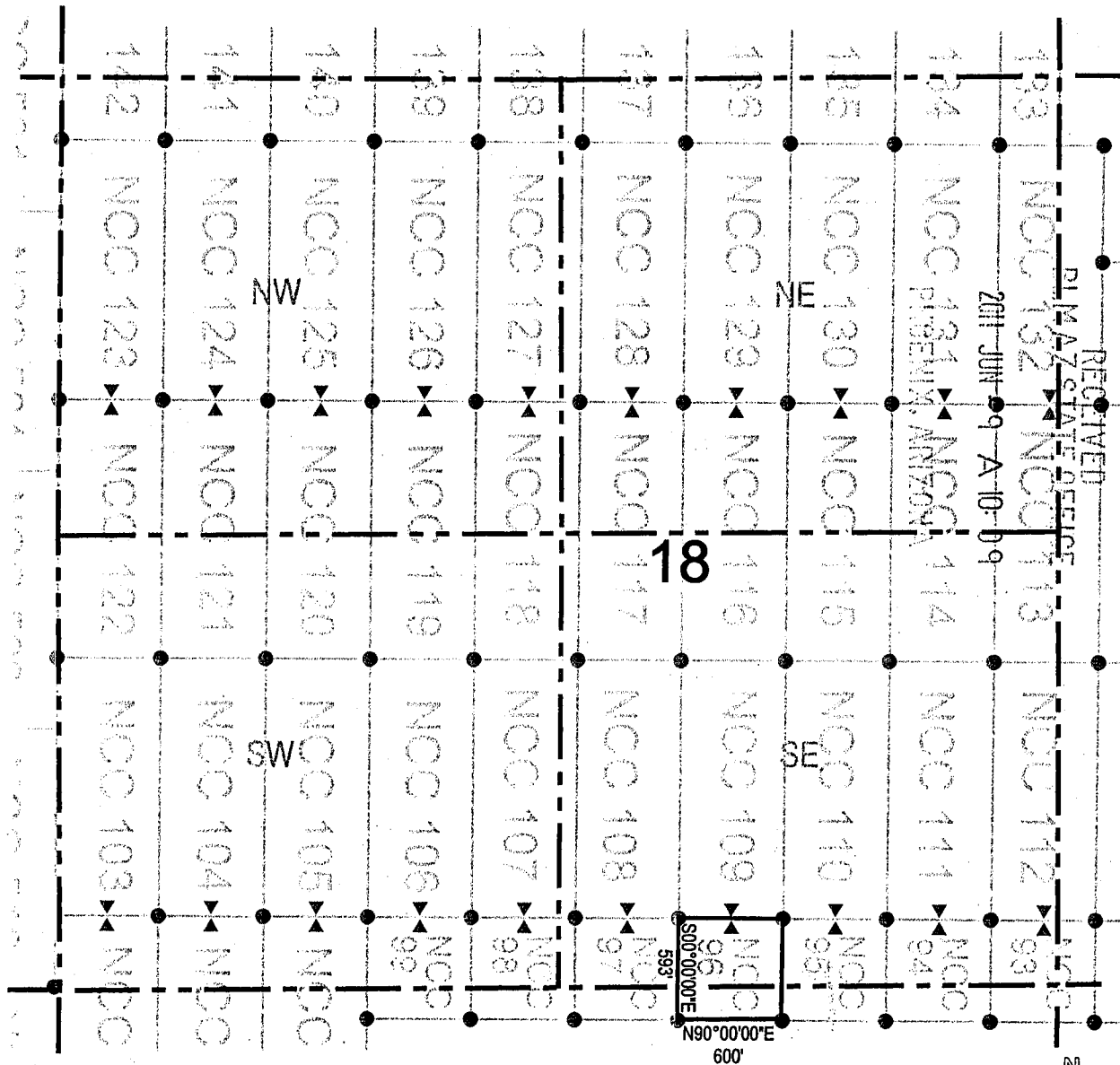
● Corner Posts      ▲ Location Monuments      Scale: 1"=1000'

1. The above map depicts the **NCC 95** Lode Claim, which is located in the SE 1/4 and SW 1/4 of the SE 1/4 of Section 18, and the NW 1/4 and NE 1/4 of the NE 1/4 of Section 19, Township 7 South, Range 18 East, Gila and Salt River Base and Meridian, Pinal County, Arizona, Bunker Hill Mining District.
2. The type of corner and location monuments used are wood 2"x2"x48" posts and metal tags with location information written thereon.
3. The bearings and distances in degrees and feet between claim corners are as depicted on the above map.

ANCL408331



# LODE CLAIM LOCATION MAP



● Corner Posts      ▲ Location Monuments      Scale: 1"=1000'

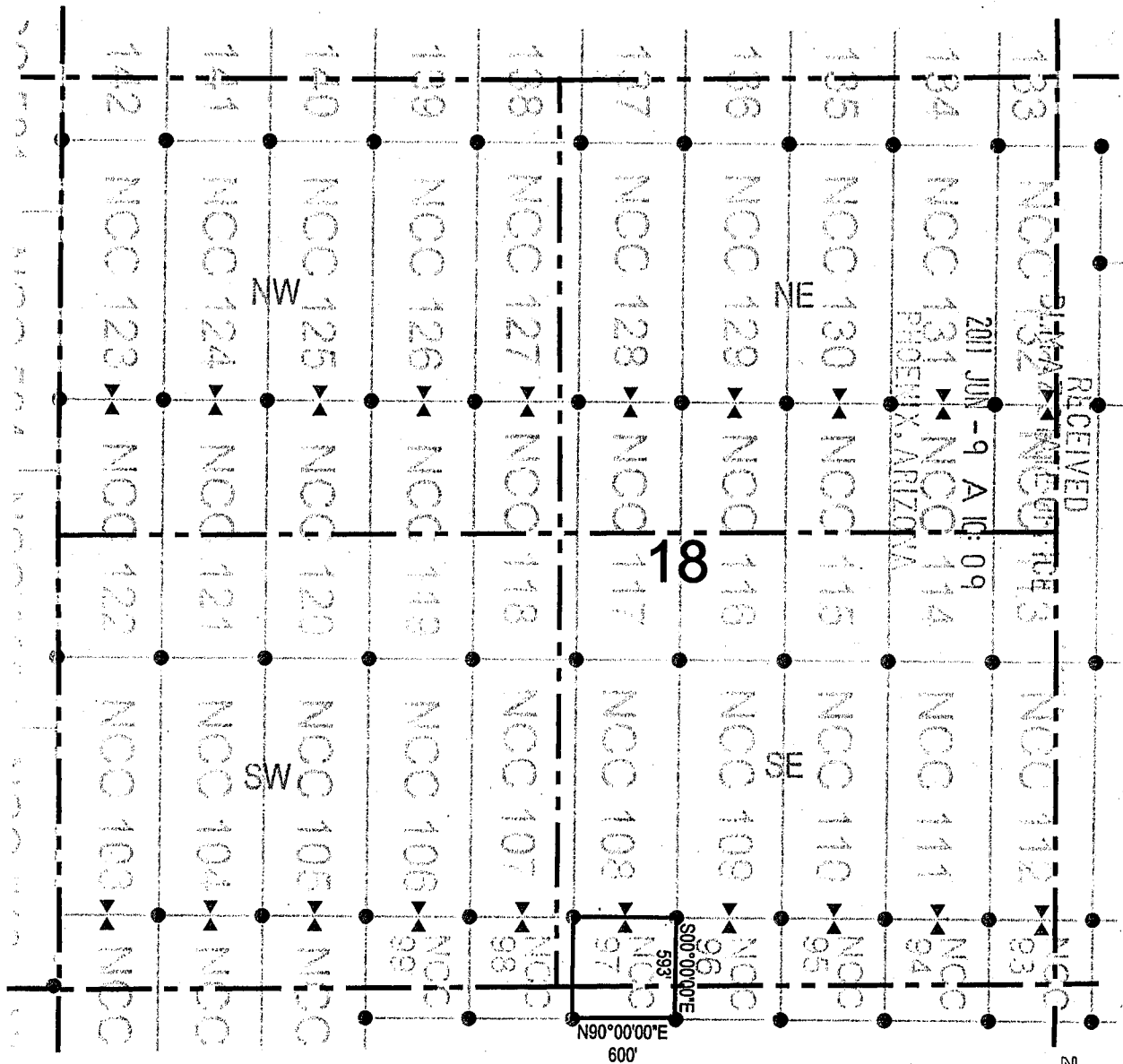
1. The above map depicts the NCC 96 Lode Claim, which is located in the SW 1/4 of the SE 1/4 of Section 18, and the NW 1/4 of the NE 1/4 of Section 19, Township 7 South, Range 18 East, Gila and Salt River Base and Meridian, Pinal County, Arizona, Bunker Hill Mining District.
2. The type of corner and location monuments used are wood 2"x2"x48" posts and metal tags with location information written thereon.
3. The bearings and distances in degrees and feet between claim corners are as depicted on the above map.

AMC408332





# LODE CLAIM LOCATION MAP



● Corner Posts      ▲ Location Monuments      Scale: 1"=1000'

1. The above map depicts the **NCC 97** Lode Claim, which is located in the SW 1/4 of the SE 1/4 of Section 18, and the NW 1/4 of the NE 1/4 of Section 19, Township 7 South, Range 18 East, Gila and Salt River Base and Meridian, Pinal County, Arizona, Bunker Hill Mining District.
2. The type of corner and location monuments used are wood 2"x2"x48" posts and metal tags with location information written thereon.
3. The bearings and distances in degrees and feet between claim corners are as depicted on the above map.

AMC408333



OFFICIAL RECORDS OF PINAL COUNTY RECORDER LAURA DEAN-LYTTLE


When recorded return to: Redhawk Copper Inc 616 Webb Drive San Manuel, AZ 85631

DATE/TIME: 06/03/2011 1014 FEE: \$14.00 PAGES: 2 FEE NUMBER: 2011-046380



LOCATION NOTICE FOR LODE MINING CLAIM

NOTICE IS HEREBY GIVEN that the NCC 98 lode mining claim has been located by Redhawk Copper Inc whose current mailing address is 616 Webb Drive San Manuel, AZ 85631



The general course of this claim is north / south and it is situated in Pinal County, Arizona. This claim is 593 feet in length and 600 feet in width. This claim runs from the location monument on which this location notice is posted approximately 10 feet in a northerly direction to the north end line and 583 feet in a southerly direction to the south end line. This claim is marked by six monuments, one at each corner and one at the center of each end line of the claim.

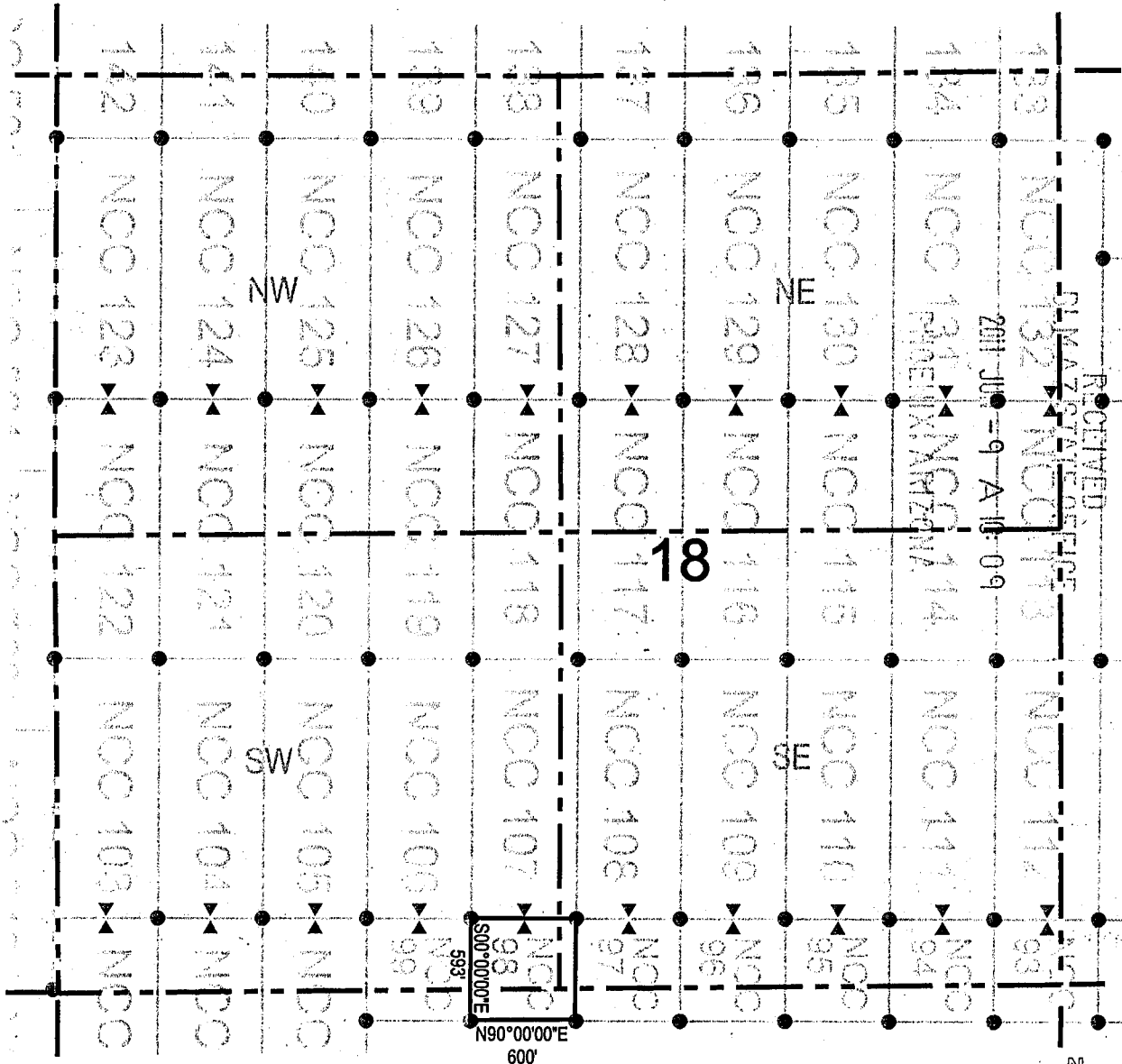
The location monument on which this notice is posted is situated within Section 18, Township 7 South, Range 18 East, Gila Salt River Base and Meridian, Arizona and this claim encompasses portions of the following quarter section (s), section (s), Township (s) and Range (s) SE 1/4 of the SW 1/4 and SW 1/4 of the SE 1/4 of Section 18, and NE 1/4 of the NW 1/4 and NW 1/4 of the NE 1/4 of Section 19, Township 7 South, Range 18 East, Gila Salt River Base and Meridian, Arizona, Bunker Hill Mining District.

The locality of this claim with reference to some natural object or permanent monument and additional information (if any) concerning its locality are as follows: 10930 feet north and 2826 feet west of the northeast corner of Section 31, Township 7 South, Range 18 East, to the northeast corner of the claim.

DATED AND POSTED on the ground this 15 day of April 2011 LOCATOR (s) Redhawk Copper Inc 616 Webb Drive San Manuel, AZ 85631 AGENT: T. Robert Breen

AMC408334

# LODE CLAIM LOCATION MAP



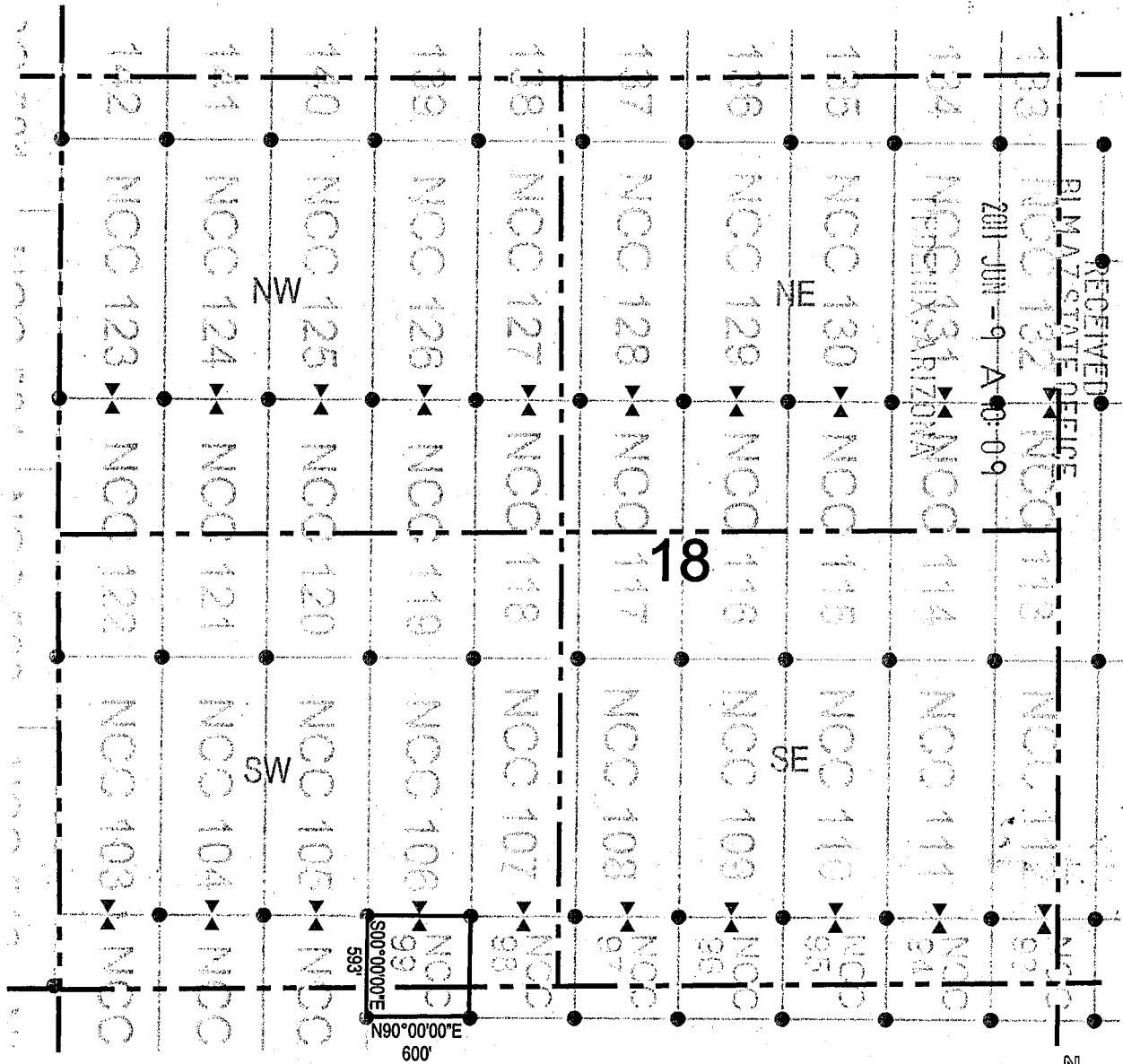
● Corner Posts      ▲ Location Monuments      Scale: 1"=1000'

1. The above map depicts the **NCC 98** Lode Claim, which is located in the SE 1/4 of the NW 1/4, and the SW 1/4 of the SE 1/4 of Section 18, and the NE 1/4 of the NW 1/4, and the NW 1/4 of the NE 1/4 of Section 19, Township 7 South, Range 18 East, Gila and Salt River Base and Meridian, Pinal County, Arizona, Bunker Hill Mining District.
2. The type of corner and location monuments used are wood 2"x2"x48" posts and metal tags with location information written thereon.
3. The bearings and distances in degrees and feet between claim corners are as depicted on the above map.

AMC408334



# LODE CLAIM LOCATION MAP

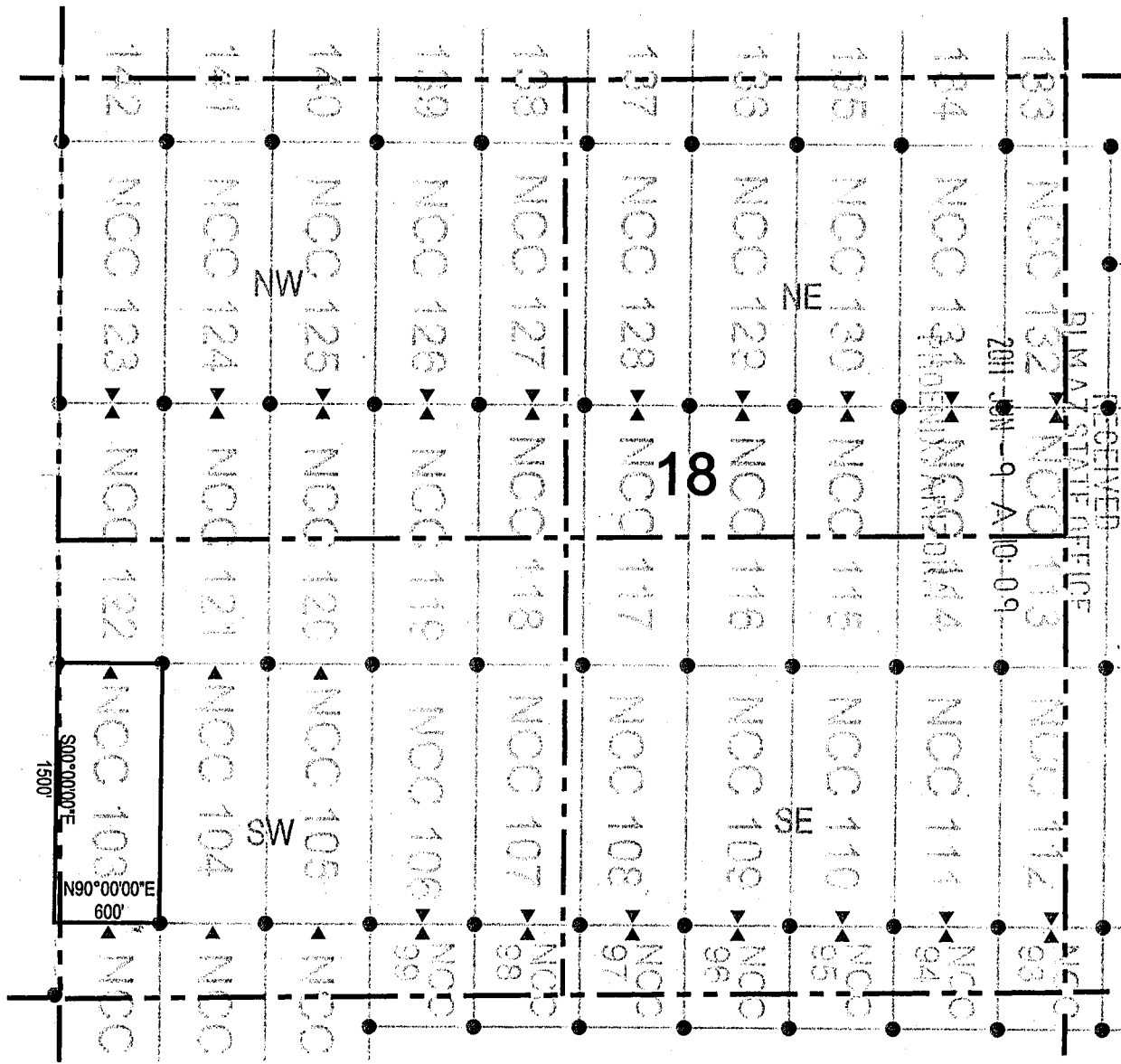


AMC408335





# LODE CLAIM LOCATION MAP



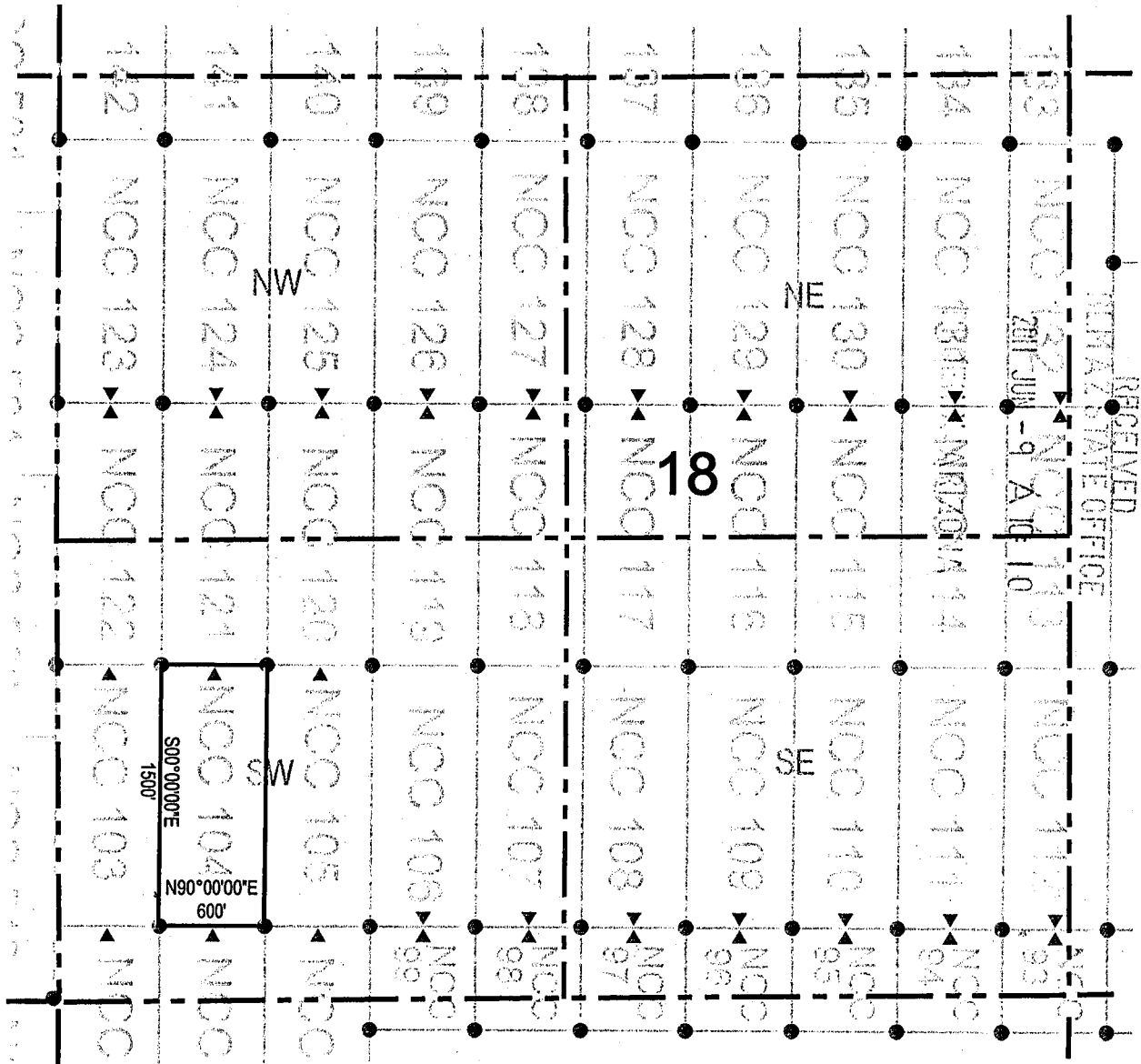
● Corner Posts      ▲ Location Monuments      Scale: 1"=1000'

1. The above map depicts the **NCC 103** Lode Claim, which is located in the NW 1/4 and SW 1/4 of the SW 1/4 of Section 18, Township 7 South, Range 18 East, Gila and Salt River Base and Meridian, Pinal County, Arizona, Bunker Hill Mining District.
2. The type of corner and location monuments used are wood 2"x2"x48" posts and metal tags with location information written thereon.
3. The bearings and distances in degrees and feet between claim corners are as depicted on the above map.

AMC408336



# LODE CLAIM LOCATION MAP



● Corner Posts      ▲ Location Monuments      Scale: 1"=1000'



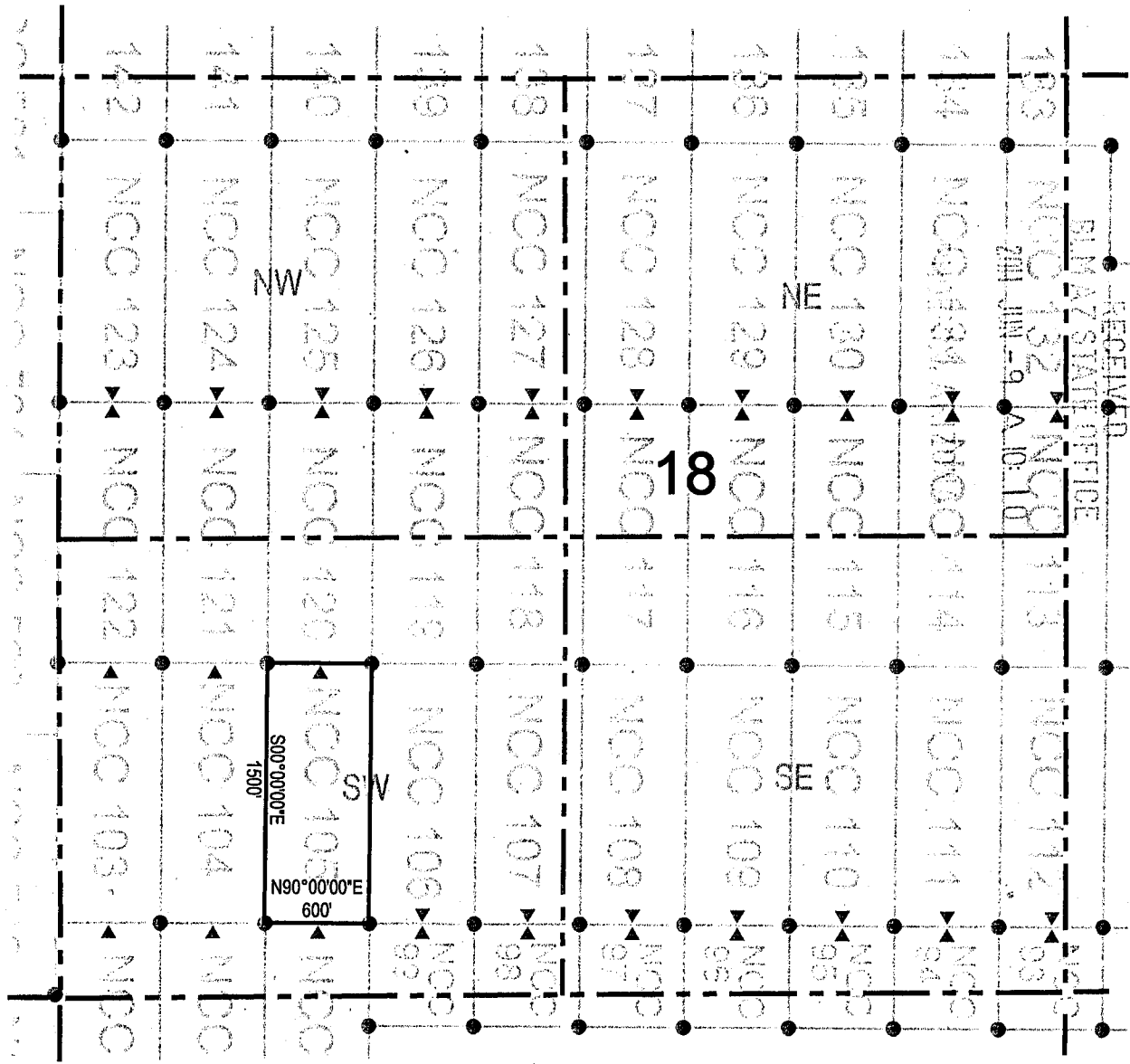
1. The above map depicts the **NCC 104** Lode Claim, which is located in the SW 1/4 and NW 1/4 of the SW 1/4 of Section 18, Township 7 South, Range 18 East, Gila and Salt River Base and Meridian, Pinal County, Arizona, Bunker Hill Mining District.
2. The type of corner and location monuments used are wood 2"x2"x48" posts and metal tags with location information written thereon.
3. The bearings and distances in degrees and feet between claim corners are as depicted on the above map.

AMC408337





# LODE CLAIM LOCATION MAP



● Corner Posts      ▲ Location Monuments      Scale: 1"=1000'

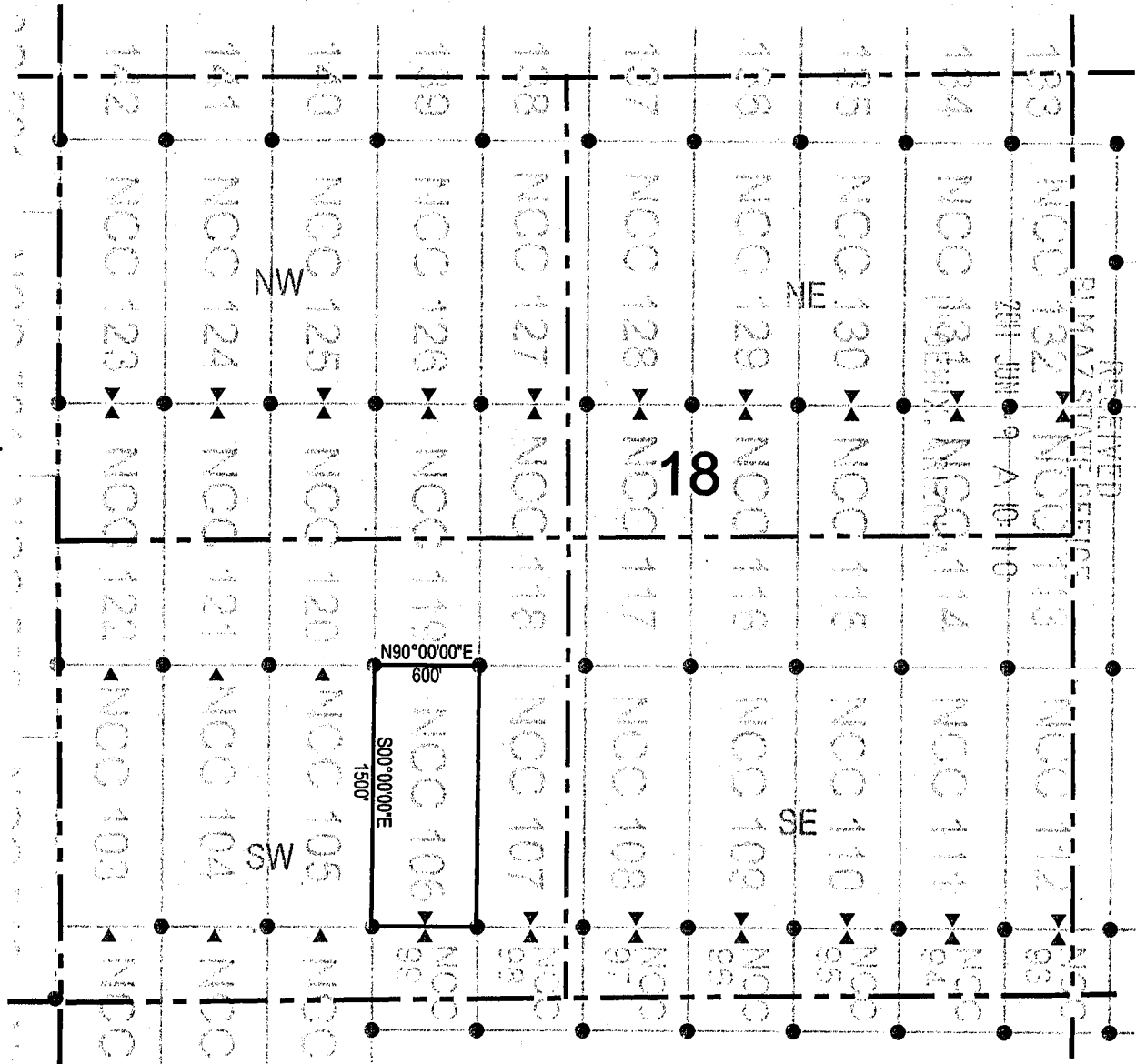


1. The above map depicts the **NCC 105** Lode Claim, which is located in the NE 1/4, NW 1/4, SW 1/4 and SE 1/4 of the SW 1/4 of Section 18, Township 7 South, Range 18 East, Gila and Salt River Base and Meridian, Pinal County, Arizona, Bunker Hill Mining District.
2. The type of corner and location monuments used are wood 2"x2"x48" posts and metal tags with location information written thereon.
3. The bearings and distances in degrees and feet between claim corners are as depicted on the above map.

AMC408338



# LODE CLAIM LOCATION MAP



● Corner Posts      ▲ Location Monuments      Scale: 1"=1000'



1. The above map depicts the NCC 106 Lode Claim, which is located in the SE 1/4 and NE 1/4 of the SW 1/4 of Section 18, Township 7 South, Range 18 East, Gila and Salt River Base and Meridian, Pinal County, Arizona, Bunker Hill Mining District.
2. The type of corner and location monuments used are wood 2"x2"x48" posts and metal tags with location information written thereon.
3. The bearings and distances in degrees and feet between claim corners are as depicted on the above map.

AMC408339



OFFICIAL RECORDS OF PINAL COUNTY RECORDER LAURA DEAN-LYTTLE


When recorded return to: Redhawk Copper Inc 616 Webb Drive San Manuel, AZ 85631

DATE/TIME: 06/03/2011 1014 FEE: \$14.00 PAGES: 2 FEE NUMBER: 2011-046386



LOCATION NOTICE FOR LODE MINING CLAIM

NOTICE IS HEREBY GIVEN that the NCC 107 lode mining claim has been located by Redhawk Copper Inc whose current mailing address is 616 Webb Drive San Manuel, AZ 85631



The general course of this claim is north / south and it is situated in Pinal County, Arizona. This claim is 1500 feet in length and 600 feet in width. This claim runs from the location monument on which this location notice is posted approximately 1490 feet in a northerly direction to the north end line and 10 feet in a southerly direction to the south end line. This claim is marked by six monuments, one at each corner and one at the center of each end line of the claim.

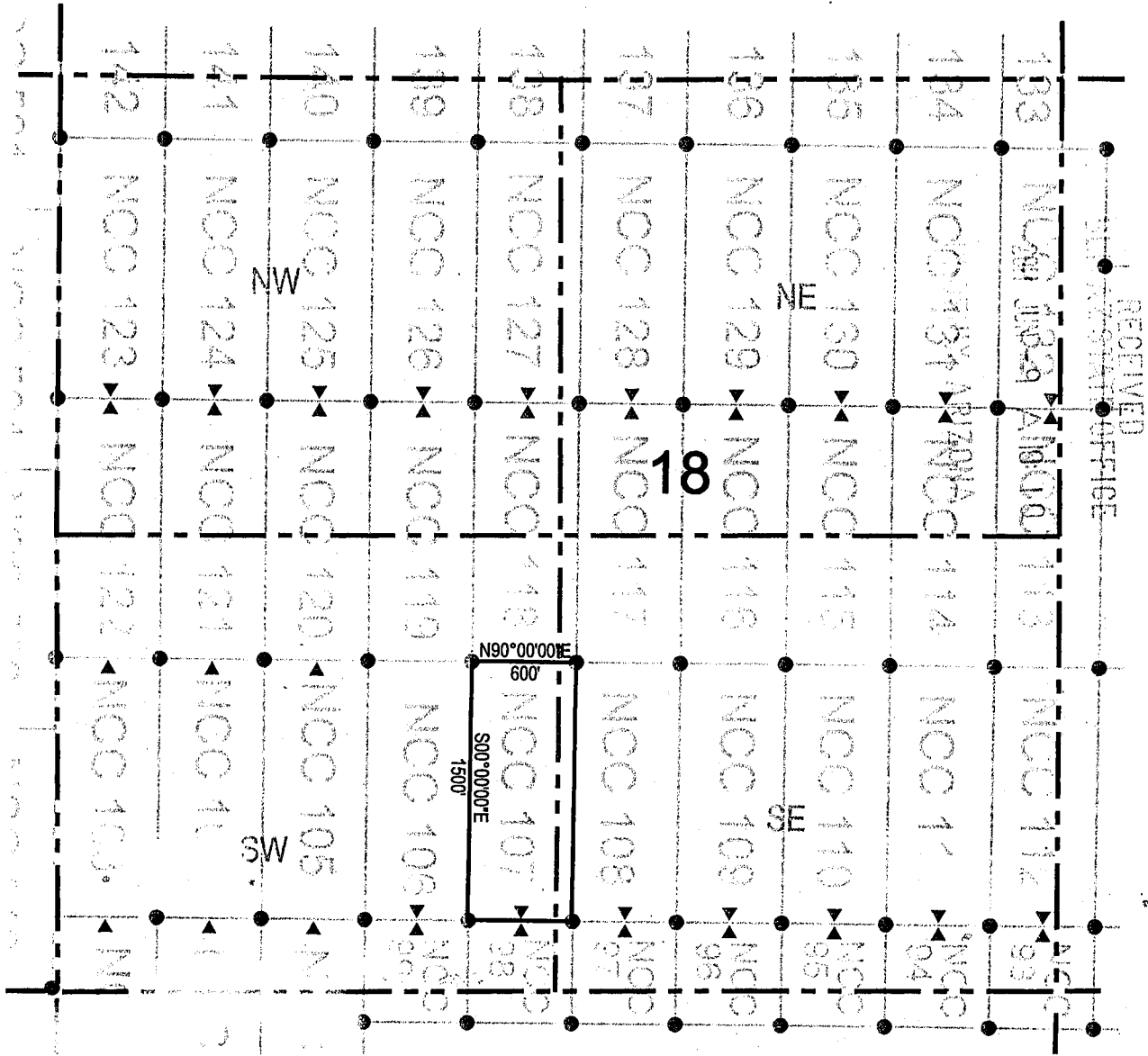
The location monument on which this notice is posted is situated within Section 18, Township 7 South, Range 18 East, Gila Salt River Base and Meridian, Arizona and this claim encompasses portions of the following quarter section (s), section (s), Township (s) and Range (s) SE 1/4 and NE 1/4 of the SW 1/4, and SW 1/4 and NW 1/4 of the SE 1/4 of Section 18, Township 7 South, Range 18 East, Gila Salt River Base and Meridian, Arizona, Bunker Hill Mining District.

The locality of this claim with reference to some natural object or permanent monument and additional information (if any) concerning its locality are as follows: 12430 feet north and 2826 feet west of the northeast corner of Section 31, Township 7 South, Range 18 East, to the northeast corner of the claim.

DATED AND POSTED on the ground this 15 day of April 2011 LOCATOR (s) Redhawk Copper Inc 616 Webb Drive San Manuel, AZ 85631 AGENT: T. Robert Breen

AMC408340

# LODE CLAIM LOCATION MAP



● Corner Posts      ▲ Location Monuments      Scale: 1"=1000'

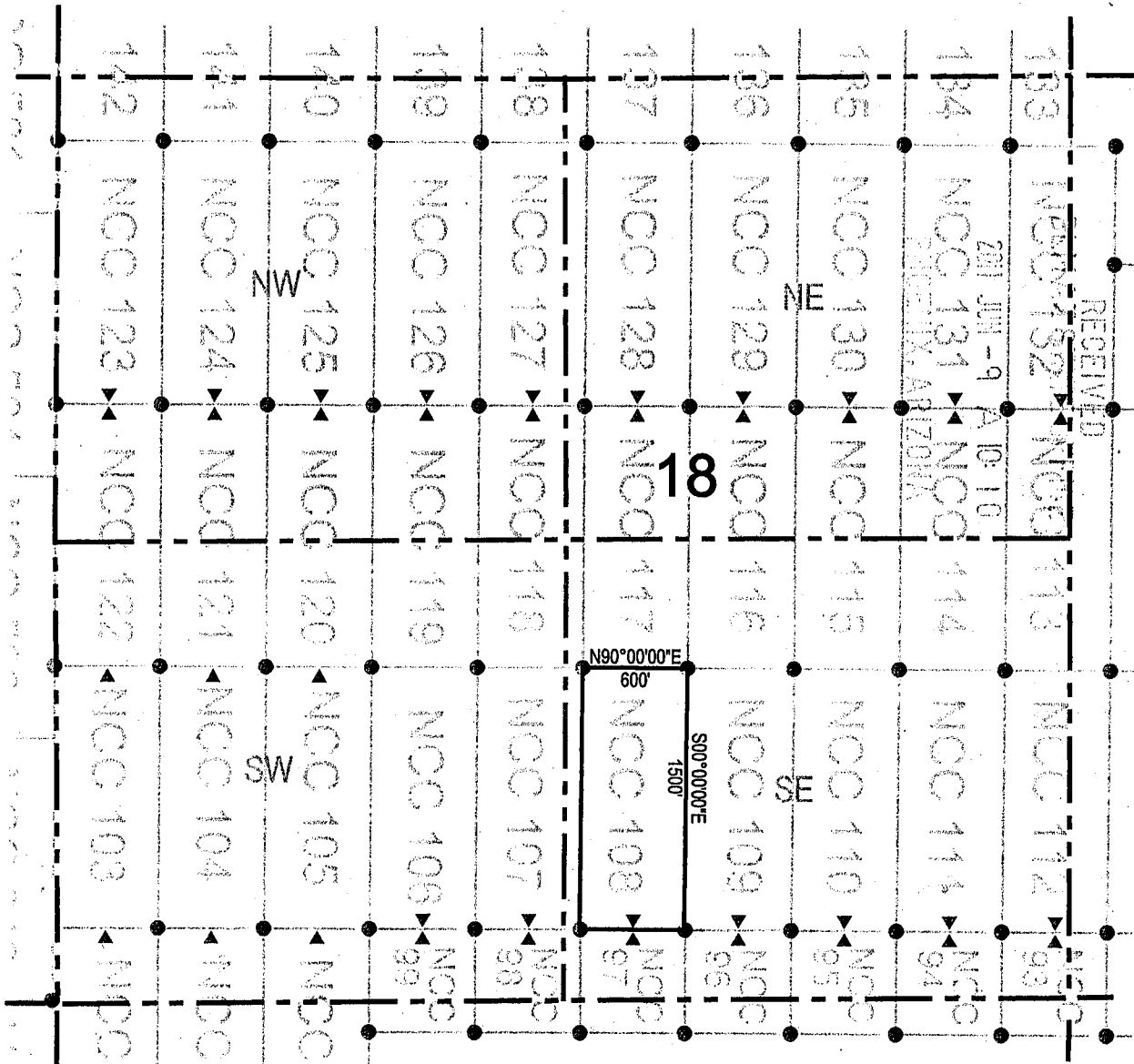
1. The above map depicts the NCC 107 Lode Claim, which is located in the SE 1/4 and NE 1/4 of the SW 1/4, and the SW 1/4 and NW 1/4 of the SE 1/4 of Section 18, Township 7 South, Range 18 East, Gila and Salt River Base and Meridian, Pinal County, Arizona, Bunker Hill Mining District.
2. The type of corner and location monuments used are wood 2"x2"x48" posts and metal tags with location information written thereon.
3. The bearings and distances in degrees and feet between claim corners are as depicted on the above map.

AMC 408340





# LODE CLAIM LOCATION MAP



● Corner Posts

▲ Location Monuments

Scale: 1"=1000'

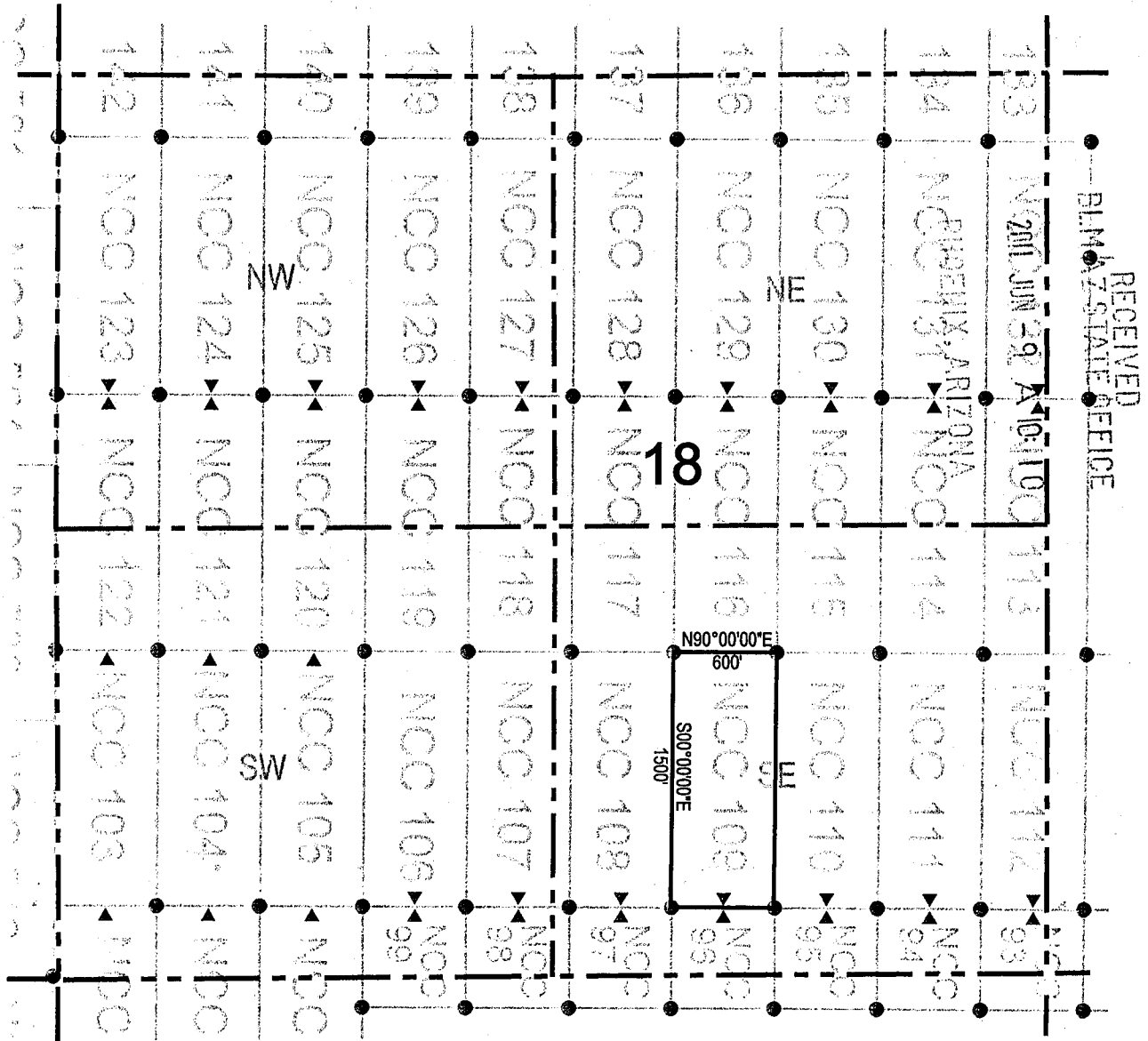


1. The above map depicts the NCC 108 Lode Claim, which is located in the SW 1/4 and NW 1/4 of the SE 1/4 of Section 18, Township 7 South, Range 18 East, Gila and Salt River Base and Meridian, Pinal County, Arizona, Bunker Hill Mining District.
2. The type of corner and location monuments used are wood 2"x2"x48" posts and metal tags with location information written thereon.
3. The bearings and distances in degrees and feet between claim corners are as depicted on the above map.

AMC408341



# LODE CLAIM LOCATION MAP



● Corner Posts      ▲ Location Monuments      Scale: 1"=1000'



1. The above map depicts the **NCC 109** Lode Claim, which is located in the SW 1/4 and NW 1/4 of the SE 1/4 of Section 18, Township 7 South, Range 18 East, Gila and Salt River Base and Meridian, Pinal County, Arizona, Bunker Hill Mining District.
2. The type of corner and location monuments used are wood 2"x2"x48" posts and metal tags with location information written thereon.
3. The bearings and distances in degrees and feet between claim corners are as depicted on the above map.

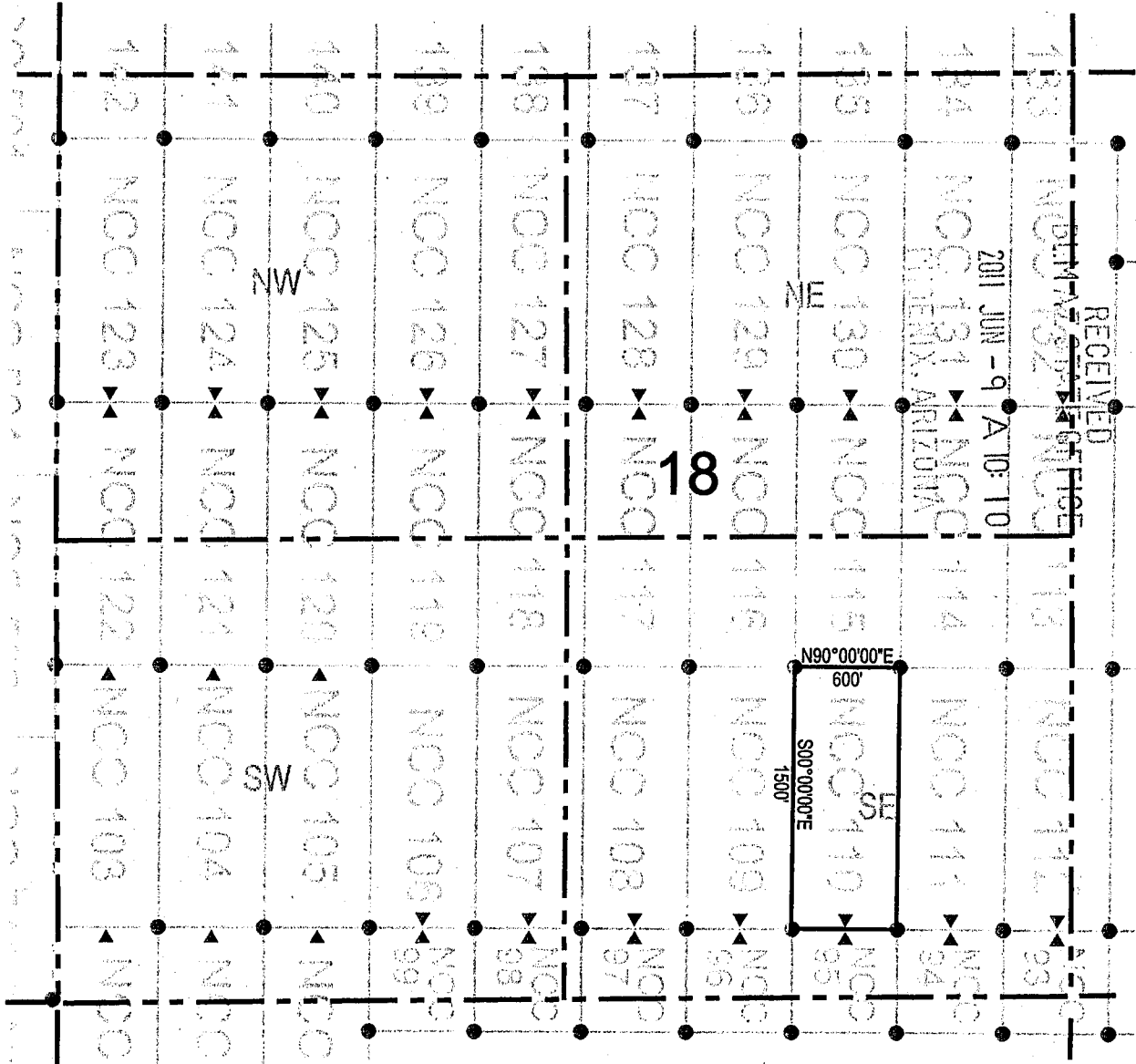
AMC408342

RECEIVED  
PINAL COUNTY STATE OFFICE  
JUN 29 10 10 AM '10





# LODE CLAIM LOCATION MAP



● Corner Posts      ▲ Location Monuments      Scale: 1"=1000'



1. The above map depicts the NCC 110 Lode Claim, which is located in the SE 1/4, NE 1/4, NW 1/4, and SW 1/4 of the SE 1/4 of Section 18, Township 7 South, Range 18 East, Gila and Salt River Base and Meridian, Pinal County, Arizona, Bunker Hill Mining District.
2. The type of corner and location monuments used are wood 2"x2"x48" posts and metal tags with location information written thereon.
3. The bearings and distances in degrees and feet between claim corners are as depicted on the above map.

AMC 408343




**OFFICIAL RECORDS OF  
PINAL COUNTY RECORDER  
LAURA DEAN-LYTLE**

DATE/TIME: 06/03/2011 1014  
 FEE: \$14.00  
 PAGES: 2  
 FEE NUMBER: 2011-046390



When recorded return to:  
 Redhawk Copper Inc  
 616 Webb Drive  
 San Manuel, AZ 85631



**LOCATION NOTICE FOR LODE MINING CLAIM**

NOTICE IS HEREBY GIVEN that the NCC 111  
 \_\_\_\_\_ lode mining claim has been located  
 by Redhawk Copper Inc whose current mailing  
 address is 616 Webb Drive  
San Manuel, AZ 85631

The general course of this claim is north / south and it is situated in Pinal  
 County, Arizona. This claim is 1500 feet in length and 600 feet in width. This claim runs  
 from the location monument on which this location notice is posted approximately 1490 feet in a  
northerly direction to the north end line and 10 feet in a southerly direction to the  
south end line. This claim is marked by six monuments, one at each corner and one at the center of each  
 end line of the claim.

The location monument on which this notice is posted is situated within Section 18, Township 7  
South, Range 18 East, Gila Salt River Base and Meridian, Arizona and this claim encompasses portions  
 of the following quarter section (s), section (s), Township (s) and Range (s) SE 1/4 and NE 1/4 of the SE 1/4 of  
Section 18, Township 7 South, Range 18 East, Gila Salt River Base and Meridian, Arizona, Bunker Hill  
Mining District.

The locality of this claim with reference to some natural object or permanent monument and additional information  
 (if any) concerning its locality are as follows: 12430 feet north and 426 feet west of the northeast corner of  
Section 31, Township 7 South, Range 18 East, to the northeast corner of the claim.

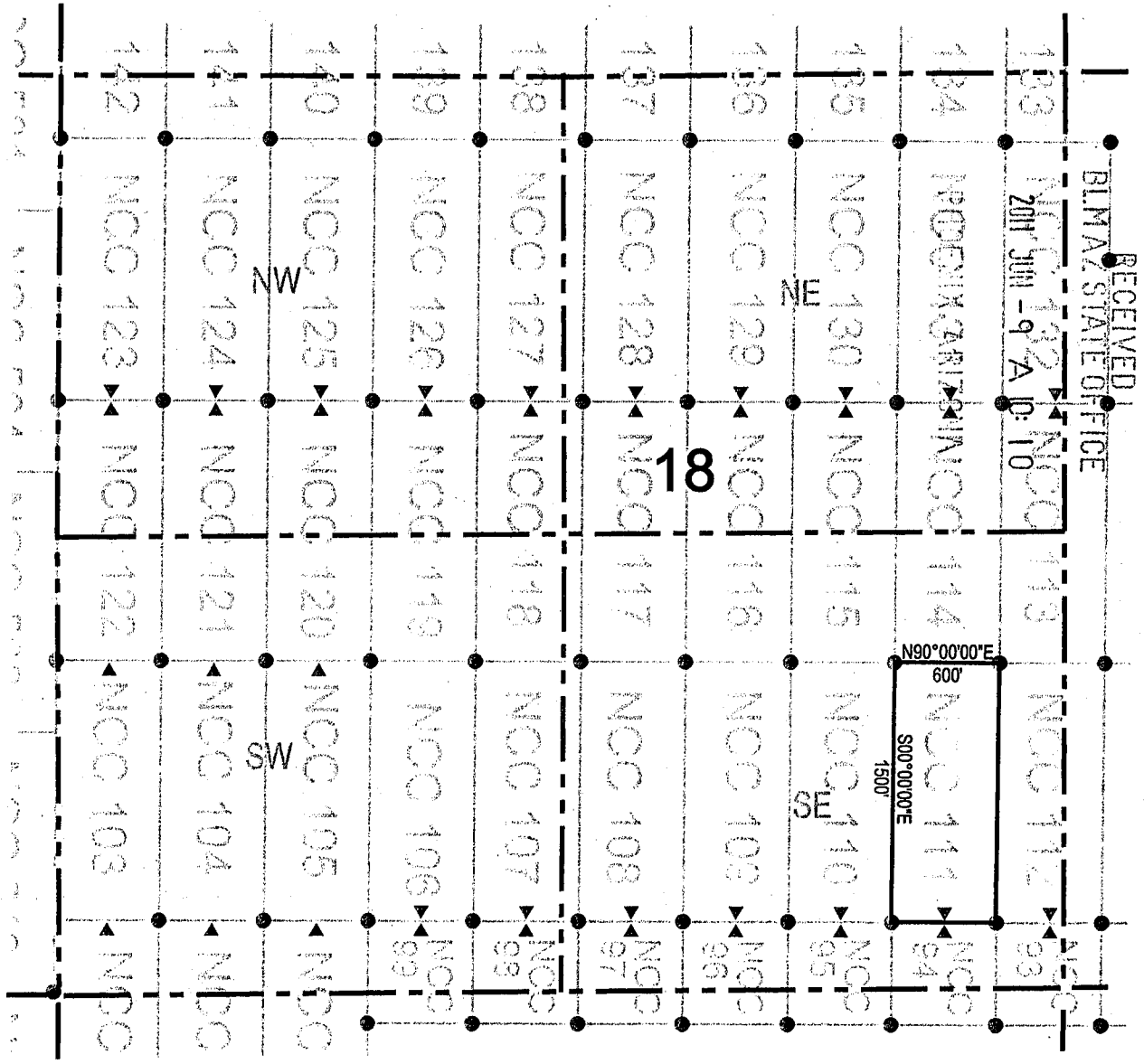
DATED AND POSTED on the ground this 15 day of April, 2011

LOCATOR (s) Redhawk Copper Inc  
616 Webb Drive  
San Manuel, AZ 85631

AGENT: T. Robert Breen

AMC408344

# LODE CLAIM LOCATION MAP



● Corner Posts      ▲ Location Monuments      Scale: 1"=1000'



1. The above map depicts the **NCC 111** Lode Claim, which is located in the SE 1/4 and NE 1/4 of the SE 1/4 of Section 18, Township 7 South, Range 18 East, Gila and Salt River Base and Meridian, Pinal County, Arizona, Bunker Hill Mining District.
2. The type of corner and location monuments used are wood 2"x2"x48" posts and metal tags with location information written thereon.
3. The bearings and distances in degrees and feet between claim corners are as depicted on the above map.

AMC408344




When recorded return to:  
Redhawk Copper Inc  
616 Webb Drive  
San Manuel, AZ 85631

DATE/TIME: 06/03/2011 1014  
FEE: \$14.00  
PAGES: 2  
FEE NUMBER: 2011-046391



**LOCATION NOTICE FOR LODE MINING CLAIM**

NOTICE IS HEREBY GIVEN that the NCC 112  
   lode mining claim has been located  
by Redhawk Copper Inc whose current mailing  
address is 616 Webb Drive  
San Manuel, AZ 85631



The general course of this claim is            north / south            and it is situated in Pinal  
County, Arizona. This claim is 1500 feet in length and 600 feet in width. This claim runs  
from the location monument on which this location notice is posted approximately 1490 feet in a  
northerly direction to the north end line and 10 feet in a southerly direction to the  
south end line. This claim is marked by six monuments, one at each corner and one at the center of each  
end line of the claim.

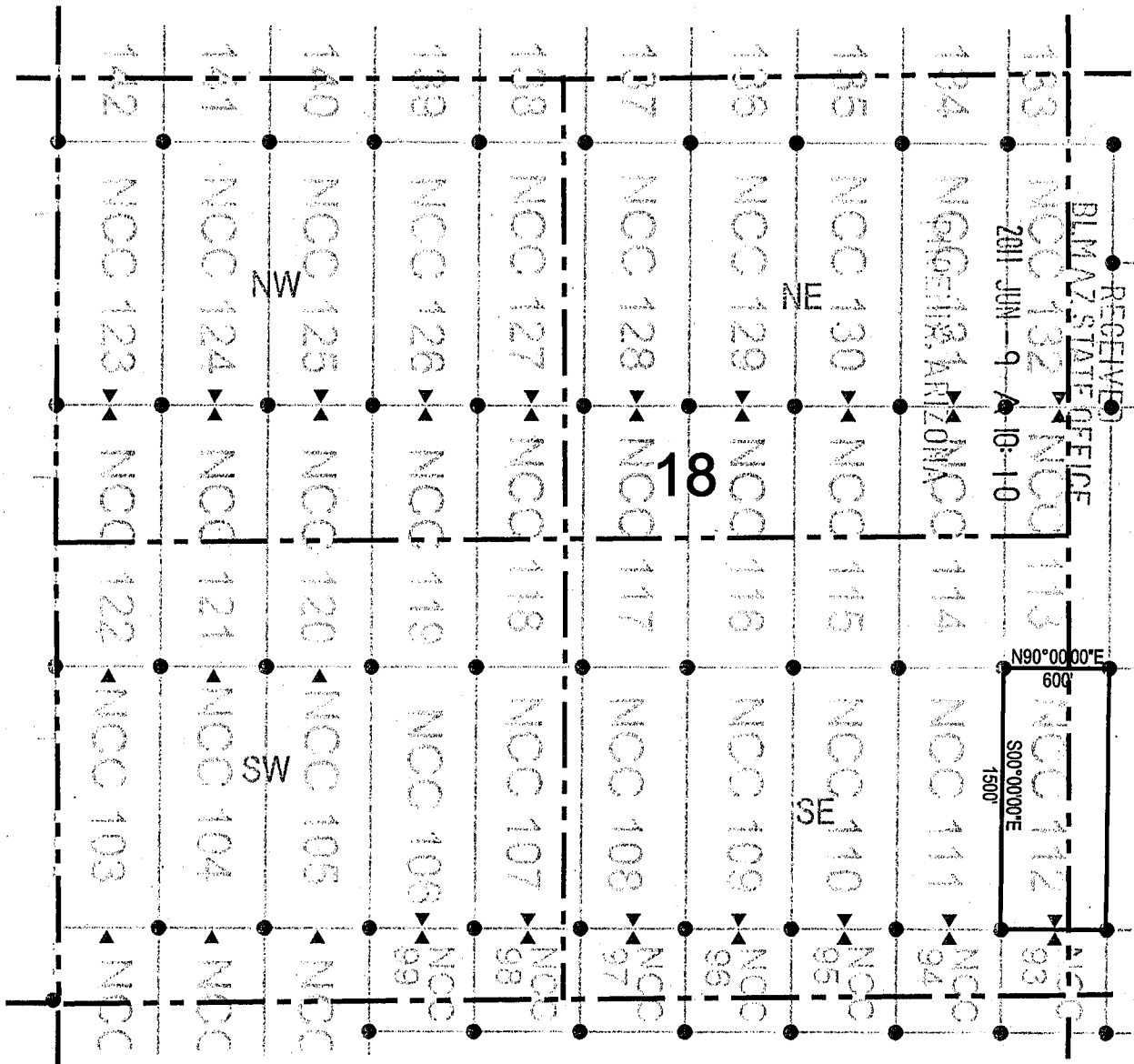
The location monument on which this notice is posted is situated within Section 18, Township 7  
South, Range 18 East, Gila Salt River Base and Meridian, Arizona and this claim encompasses portions  
of the following quarter section (s), section (s), Township (s) and Range (s) SE 1/4 and NE 1/4 of the SE 1/4 of  
Section 18, and SW 1/4 and NW 1/4 of the SW 1/4 of Section 17, Township 7 South, Range 18 East, Gila Salt  
River Base and Meridian, Arizona, Bunker Hill Mining District.

The locality of this claim with reference to some natural object or permanent monument and additional information  
(if any) concerning its locality are as follows: 12430 feet north and 175 feet east of the northeast corner of Section  
31, Township 7 South, Range 18 East, to the northeast corner of the claim.

DATED AND POSTED on the ground this 15 day of April 2011.  
LOCATOR (s) Redhawk Copper Inc AGENT: T. Robert Breen   
616 Webb Drive  
San Manuel, AZ 85631

AMC 408345

# LODE CLAIM LOCATION MAP



● Corner Posts      ▲ Location Monuments      Scale: 1"=1000'



1. The above map depicts the NCC 112 Lode Claim, which is located in the SE 1/4 and NE 1/4 of the SE 1/4 of Section 18, and the SW 1/4 and NW 1/4 of the SW 1/4 of Section 17, Township 7 South, Range 18 East, Gila and Salt River Base and Meridian, Pinal County, Arizona, Bunker Hill Mining District.
2. The type of corner and location monuments used are wood 2"x2"x48" posts and metal tags with location information written thereon.
3. The bearings and distances in degrees and feet between claim corners are as depicted on the above map.

AMC408345





OFFICIAL RECORDS OF PINAL COUNTY RECORDER LAURA DEAN-LYTLE

When recorded return to: Redhawk Copper Inc 616 Webb Drive San Manuel, AZ 85631

DATE/TIME: 06/03/2011 1014 FEE: \$14.00 PAGES: 2 FEE NUMBER: 2011-046392



LOCATION NOTICE FOR LODE MINING CLAIM

NOTICE IS HEREBY GIVEN that the NCC 113 lode mining claim has been located by Redhawk Copper Inc whose current mailing address is 616 Webb Drive San Manuel, AZ 85631

RECEIVED BLM AZ STATE OFFICE 2011 JUN -9 A 10: 10 PHOENIX, ARIZONA

The general course of this claim is north / south and it is situated in Pinal County, Arizona. This claim is 1500 feet in length and 600 feet in width. This claim runs from the location monument on which this location notice is posted approximately 10 feet in a northerly direction to the north end line and 1490 feet in a southerly direction to the south end line. This claim is marked by six monuments, one at each corner and one at the center of each end line of the claim.

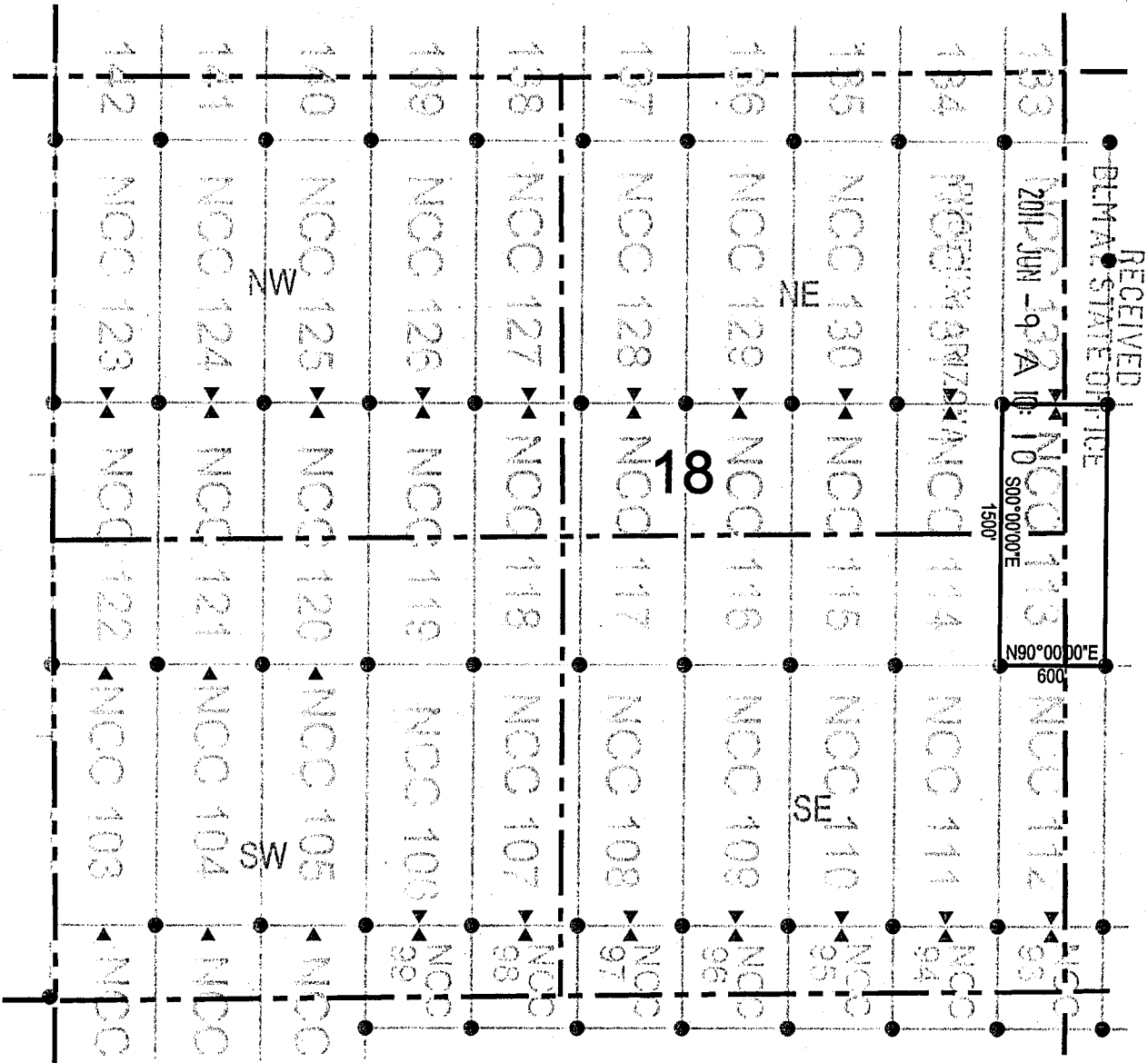
The location monument on which this notice is posted is situated within Section 18, Township 7 South, Range 18 East, Gila Salt River Base and Meridian, Arizona and this claim encompasses portions of the following quarter section (s), section (s), Township (s) and Range (s) SE 1/4 of the NE 1/4, and NE 1/4 of the SE 1/4 of Section 18, and NW 1/4 of the SW 1/4 and SW 1/4 of the NW 1/4 of Section 17, Township 7 South, Range 18 East, Gila Salt River Base and Meridian, Arizona, Bunker Hill Mining District.

The locality of this claim with reference to some natural object or permanent monument and additional information (if any) concerning its locality are as follows: 13930 feet north and 175 feet east of the northeast corner of Section 31, Township 7 South, Range 18 East, to the northeast corner of the claim.

DATED AND POSTED on the ground this 19 day of April 20 11 LOCATOR (s) Redhawk Copper Inc AGENT: T. Robert Breen 616 Webb Drive San Manuel, AZ 85631

AMC408346

# LODE CLAIM LOCATION MAP



● Corner Posts      ▲ Location Monuments      Scale: 1"=1000'

1. The above map depicts the NCC 113 Lode Claim, which is located in the SE 1/4 of the NE 1/4, and the NE 1/4 of the SE 1/4 of Section 18, and the NW 1/4 of the SW 1/4, and the SW 1/4 of the NW 1/4 of Section 17, Township 7 South, Range 18 East, Gila and Salt River Base and Meridian, Pinal County, Arizona, Bunker Hill Mining District.
2. The type of corner and location monuments used are wood 2"x2"x48" posts and metal tags with location information written thereon.
3. The bearings and distances in degrees and feet between claim corners are as depicted on the above map.

AMC408346



OFFICIAL RECORDS OF  
 PINAL COUNTY RECORDER  
 LAURA DEAN-LYTTLE

When recorded return to:  
 Redhawk Copper Inc  
 616 Webb Drive  
 San Manuel, AZ 85631

DATE/TIME: 06/03/2011 1014  
 FEE: \$14.00  
 PAGES: 2  
 FEE NUMBER: 2011-046393



**LOCATION NOTICE FOR LODE MINING CLAIM**

NOTICE IS HEREBY GIVEN that the NCC 114  
 lode mining claim has been located  
 by Redhawk Copper Inc whose current mailing  
 address is 616 Webb Drive  
San Manuel, AZ 85631

RECEIVED  
 BLM AZ STATE OFFICE  
 2011 JUN -9 A 10 1 0 AM  
 PHOENIX, ARIZONA

The general course of this claim is north / south and it is situated in Pinal  
 County, Arizona. This claim is 1500 feet in length and 600 feet in width. This claim runs  
 from the location monument on which this location notice is posted approximately 10 feet in a  
northerly direction to the north end line and 1490 feet in a southerly direction to the  
south end line. This claim is marked by six monuments, one at each corner and one at the center of each  
 end line of the claim.

The location monument on which this notice is posted is situated within Section 18, Township 7  
South, Range 18 East, Gila Salt River Base and Meridian, Arizona and this claim encompasses portions  
 of the following quarter section (s), section (s), Township (s) and Range (s) SE 1/4 of the NE 1/4, and NE 1/4  
of the SE 1/4 of Section 18, Township 7 South, Range 18 East, Gila Salt River Base and Meridian, Arizona,  
 Bunker Hill Mining District.

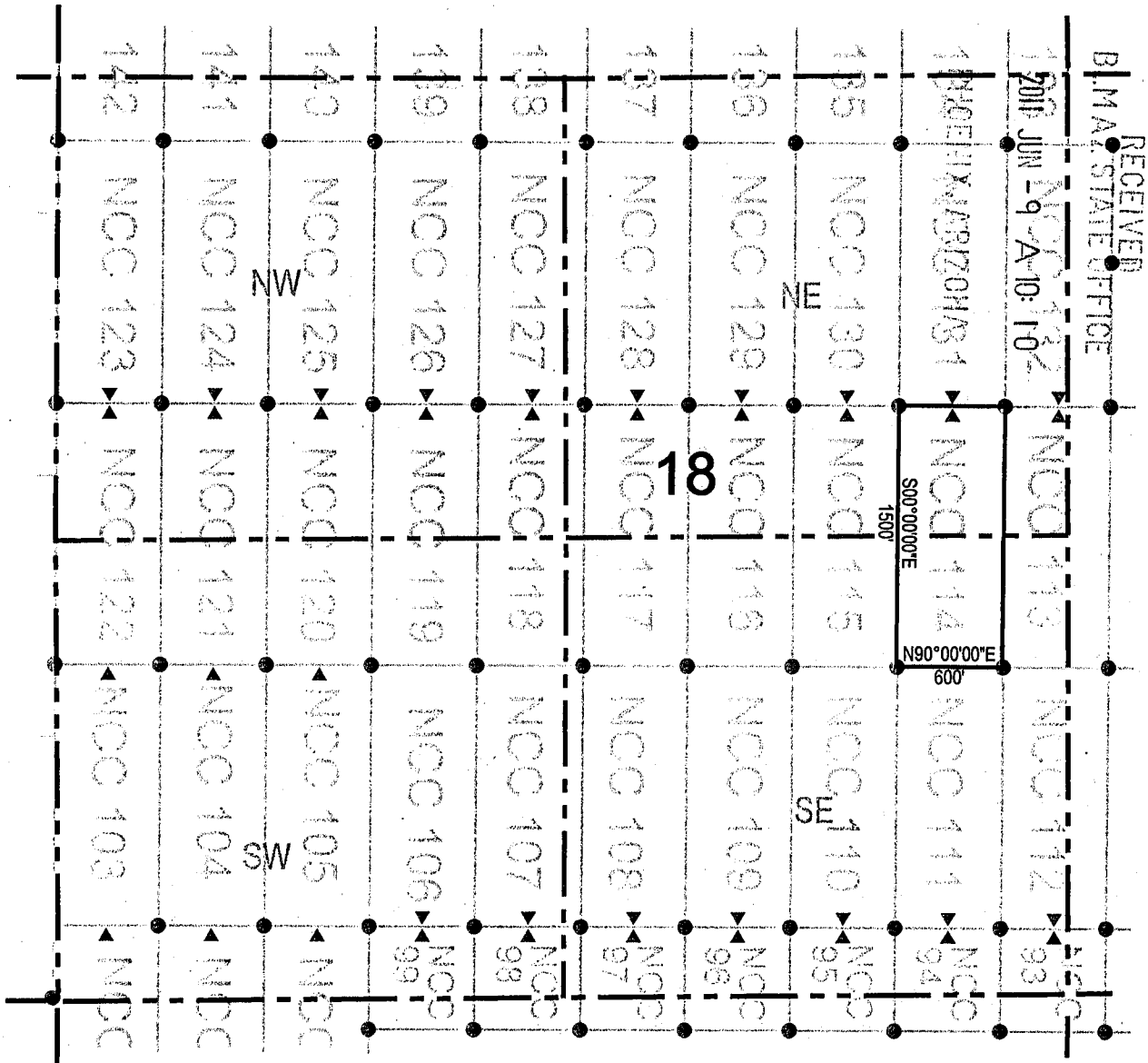
The locality of this claim with reference to some natural object or permanent monument and additional information  
 (if any) concerning its locality are as follows: 13930 feet north and 425 feet west of the northeast corner of  
Section 31, Township 7 South, Range 18 East, to the northeast corner of the claim.

DATED AND POSTED on the ground this 19 day of April, 2011

LOCATOR (s) Redhawk Copper Inc AGENT: T. Robert Breen [Signature]  
616 Webb Drive  
San Manuel, AZ 85631

AH0408347

# LODE CLAIM LOCATION MAP



● Corner Posts      ▲ Location Monuments      Scale: 1"=1000'

1. The above map depicts the **NCC 114** Lode Claim, which is located in the SE 1/4 of the NE 1/4, and the NE 1/4 of the SE 1/4 of Section 18, Township 7 South, Range 18 East, Gila and Salt River Base and Meridian, Pinal County, Arizona, Bunker Hill Mining District.
2. The type of corner and location monuments used are wood 2"x2"x48" posts and metal tags with location information written thereon.
3. The bearings and distances in degrees and feet between claim corners are as depicted on the above map.

AHC408347



OFFICIAL RECORDS OF PINAL COUNTY RECORDER LAURA DEAN-LYTLE


When recorded return to: Redhawk Copper Inc 616 Webb Drive San Manuel, AZ 85631

DATE/TIME: 06/03/2011 1014 FEE: \$14.00 PAGES: 2 FEE NUMBER: 2011-046394



LOCATION NOTICE FOR LODE MINING CLAIM

NOTICE IS HEREBY GIVEN that the NCC 115 lode mining claim has been located by Redhawk Copper Inc whose current mailing address is 616 Webb Drive San Manuel, AZ 85631



The general course of this claim is north / south and it is situated in Pinal County, Arizona. This claim is 1500 feet in length and 600 feet in width. This claim runs from the location monument on which this location notice is posted approximately 10 feet in a northerly direction to the north end line and 1490 feet in a southerly direction to the south end line. This claim is marked by six monuments, one at each corner and one at the center of each end line of the claim.

The location monument on which this notice is posted is situated within Section 18, Township 7 South, Range 18 East, Gila Salt River Base and Meridian, Arizona and this claim encompasses portions of the following quarter section (s), section (s), Township (s) and Range (s) SE 1/4 and SW 1/4 of the NE 1/4, and NW 1/4 and NE 1/4 of the SE 1/4 of Section 18, Township 7 South, Range 18 East, Gila Salt River Base and Meridian, Arizona, Bunker Hill Mining District.

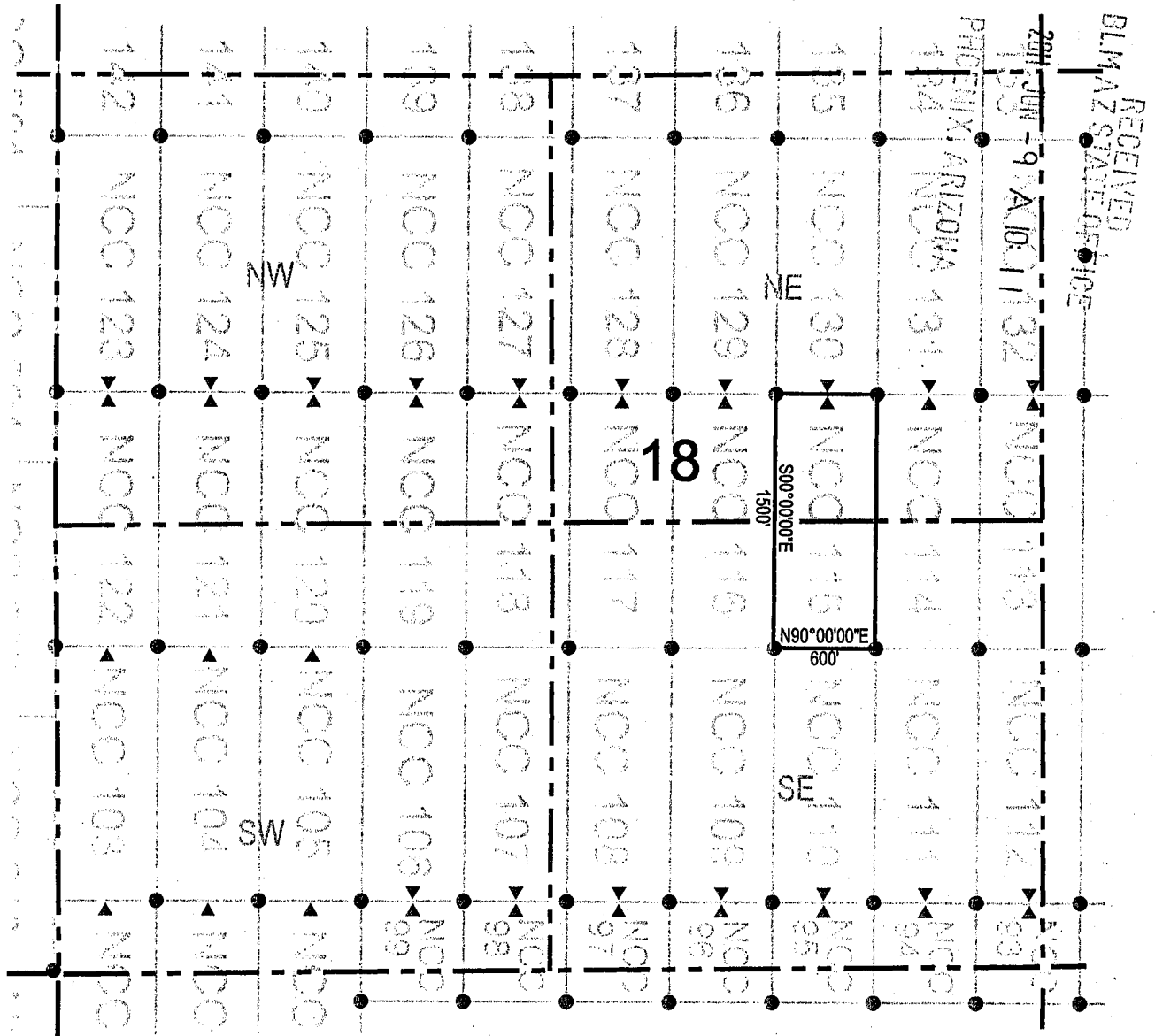
The locality of this claim with reference to some natural object or permanent monument and additional information (if any) concerning its locality are as follows: 13930 feet north and 1026 feet west of the northeast corner of Section 31, Township 7 South, Range 18 East, to the northeast corner of the claim.

DATED AND POSTED on the ground this 19 day of April, 2011 LOCATOR (s) Redhawk Copper Inc 616 Webb Drive San Manuel, AZ 85631 AGENT: T. Robert Breen

AMC408348



# LODE CLAIM LOCATION MAP



● Corner Posts      ▲ Location Monuments      Scale: 1"=1000'

1. The above map depicts the NCC 115 Lode Claim, which is located in the SE 1/4 and SW 1/4 of the NE 1/4, and the NW 1/4 and NE 1/4 of the SE 1/4 of Section 18, Township 7 South, Range 18 East, Gila and Salt River Base and Meridian, Pinal County, Arizona, Bunker Hill Mining District.
2. The type of corner and location monuments used are wood 2"x2"x48" posts and metal tags with location information written thereon.
3. The bearings and distances in degrees and feet between claim corners are as depicted on the above map.

AMC408348



OFFICIAL RECORDS OF  
 PINAL COUNTY RECORDER  
 LAURA DEAN-LYTTLE

When recorded return to:  
 Redhawk Copper Inc  
 616 Webb Drive  
 San Manuel, AZ 85631

DATE/TIME: 06/03/2011 1014  
 FEE: \$14.00  
 PAGES: 2  
 FEE NUMBER: 2011-046395



LOCATION NOTICE FOR LODE MINING CLAIM

NOTICE IS HEREBY GIVEN that the NCC 116  
 lode mining claim has been located  
 by Redhawk Copper Inc whose current mailing  
 address is 616 Webb Drive  
San Manuel, AZ 85631

RECEIVED  
 LM AZ STATE OFFICE  
 2011 JUN -9 A 10: 15  
 PHOENIX, ARIZONA

The general course of this claim is north / south and it is situated in Pinal  
 County, Arizona. This claim is 1500 feet in length and 600 feet in width. This claim runs  
 from the location monument on which this location notice is posted approximately 10 feet in a  
northerly direction to the north end line and 1490 feet in a southerly direction to the  
south end line. This claim is marked by six monuments, one at each corner and one at the center of each  
 end line of the claim.

The location monument on which this notice is posted is situated within Section 18, Township 7  
South, Range 18 East, Gila Salt River Base and Meridian, Arizona and this claim encompasses portions  
 of the following quarter section (s), section (s), Township (s) and Range (s) SW 1/4 of the NE 1/4, and NW 1/4  
of the SE 1/4 of Section 18, Township 7 South, Range 18 East, Gila Salt River Base and Meridian, Arizona,  
Bunker Hill Mining District.

The locality of this claim with reference to some natural object or permanent monument and additional information  
 (if any) concerning its locality are as follows: 13930 feet north and 1626 feet west of the northeast corner of  
Section 31, Township 7 South, Range 18 East, to the northeast corner of the claim.

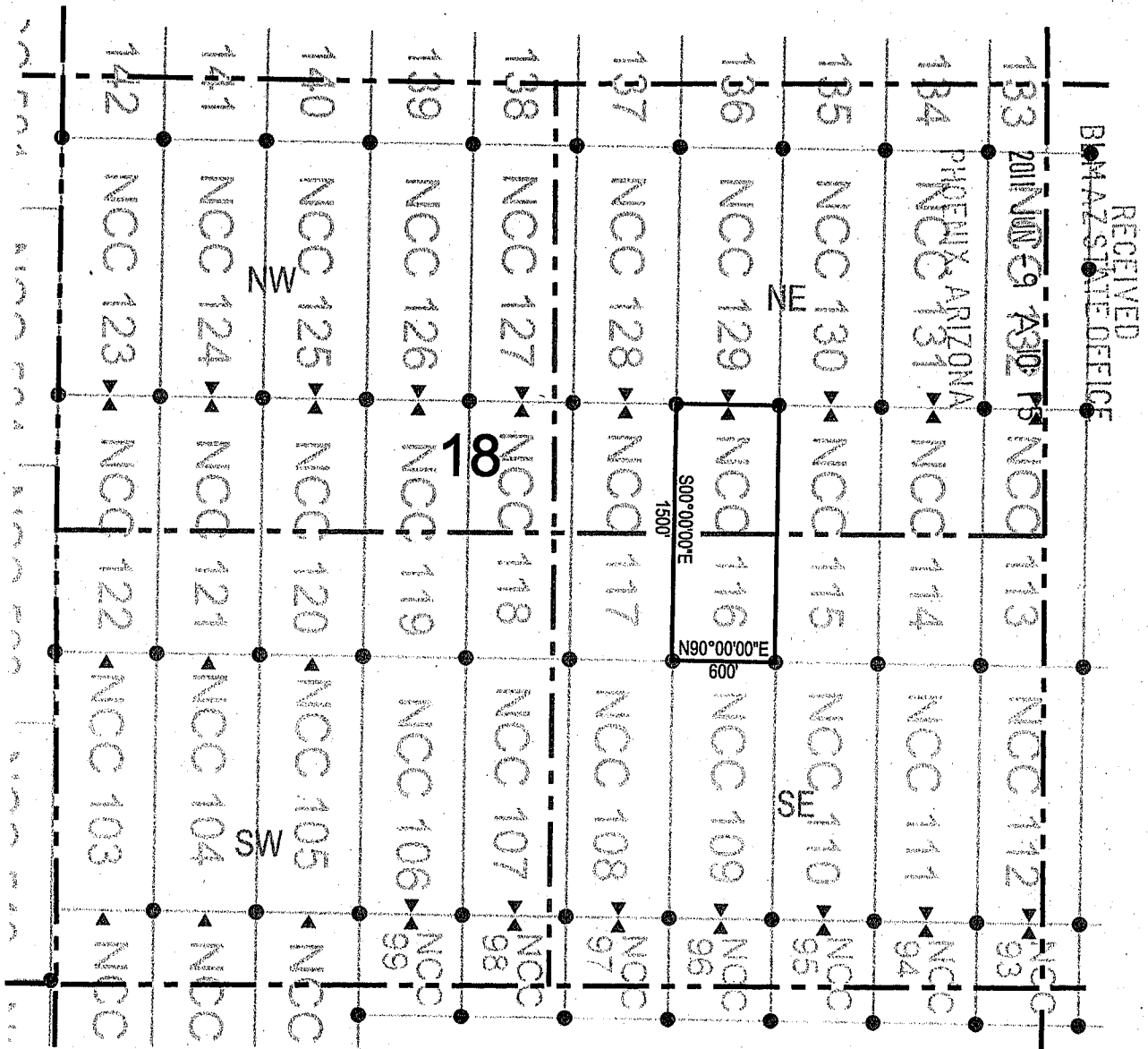
DATED AND POSTED on the ground this 19 day of April, 2011.

LOCATOR (s) Redhawk Copper Inc AGENT: T. Robert Breen [Signature]  
616 Webb Drive  
San Manuel, AZ 85631

AMC 408349

[Handwritten mark]

# LODE CLAIM LOCATION MAP



● Corner Posts      ▲ Location Monuments      Scale: 1"=1000'



1. The above map depicts the NCC 116 Lode Claim, which is located in the SW 1/4 of the NE 1/4 and NW 1/4 of the SE 1/4 of Section 18, Township 7 South, Range 18 East, Gila and Salt River Base and Meridian, Pinal County, Arizona, Bunker Hill Mining District.
2. The type of corner and location monuments used are wood 2"x2"x48" posts and metal tags with location information written thereon.
3. The bearings and distances in degrees and feet between claim corners are as depicted on the above map.

AMC408349

RECEIVED  
BIMAZ STATE OFFICE



OFFICIAL RECORDS OF  
PINAL COUNTY RECORDER  
LAURA DEAN-LYTLÉ


When recorded return to:  
Redhawk Copper Inc  
616 Webb Drive  
San Manuel, AZ 85631

DATE/TIME: 06/03/2011 1014  
FEE: \$14.00  
PAGES: 2  
FEE NUMBER: 2011-046396



**LOCATION NOTICE FOR LODE MINING CLAIM**

NOTICE IS HEREBY GIVEN that the NCC 117  
         lode mining claim has been located  
by Redhawk Copper Inc whose current mailing  
address is 616 Webb Drive  
San Manuel, AZ 85631



The general course of this claim is north / south and it is situated in Pinal  
County, Arizona. This claim is 1500 feet in length and 600 feet in width. This claim runs  
from the location monument on which this location notice is posted approximately 10 feet in a  
northerly direction to the north end line and 1490 feet in a southerly direction to the  
south end line. This claim is marked by six monuments, one at each corner and one at the center of each  
end line of the claim.

The location monument on which this notice is posted is situated within Section 18, Township 7  
South, Range 18 East, Gila Salt River Base and Meridian, Arizona and this claim encompasses portions  
of the following quarter section (s), section (s), Township (s) and Range (s) SW 1/4 of the NE 1/4, and NW 1/4  
of the SE 1/4 of Section 18, Township 7 South, Range 18 East, Gila Salt River Base and Meridian, Arizona,  
Bunker Hill Mining District.

The locality of this claim with reference to some natural object or permanent monument and additional information  
(if any) concerning its locality are as follows: 13930 feet north and 2226 feet west of the northeast corner of  
Section 31, Township 7 South, Range 18 East, to the northeast corner of the claim.

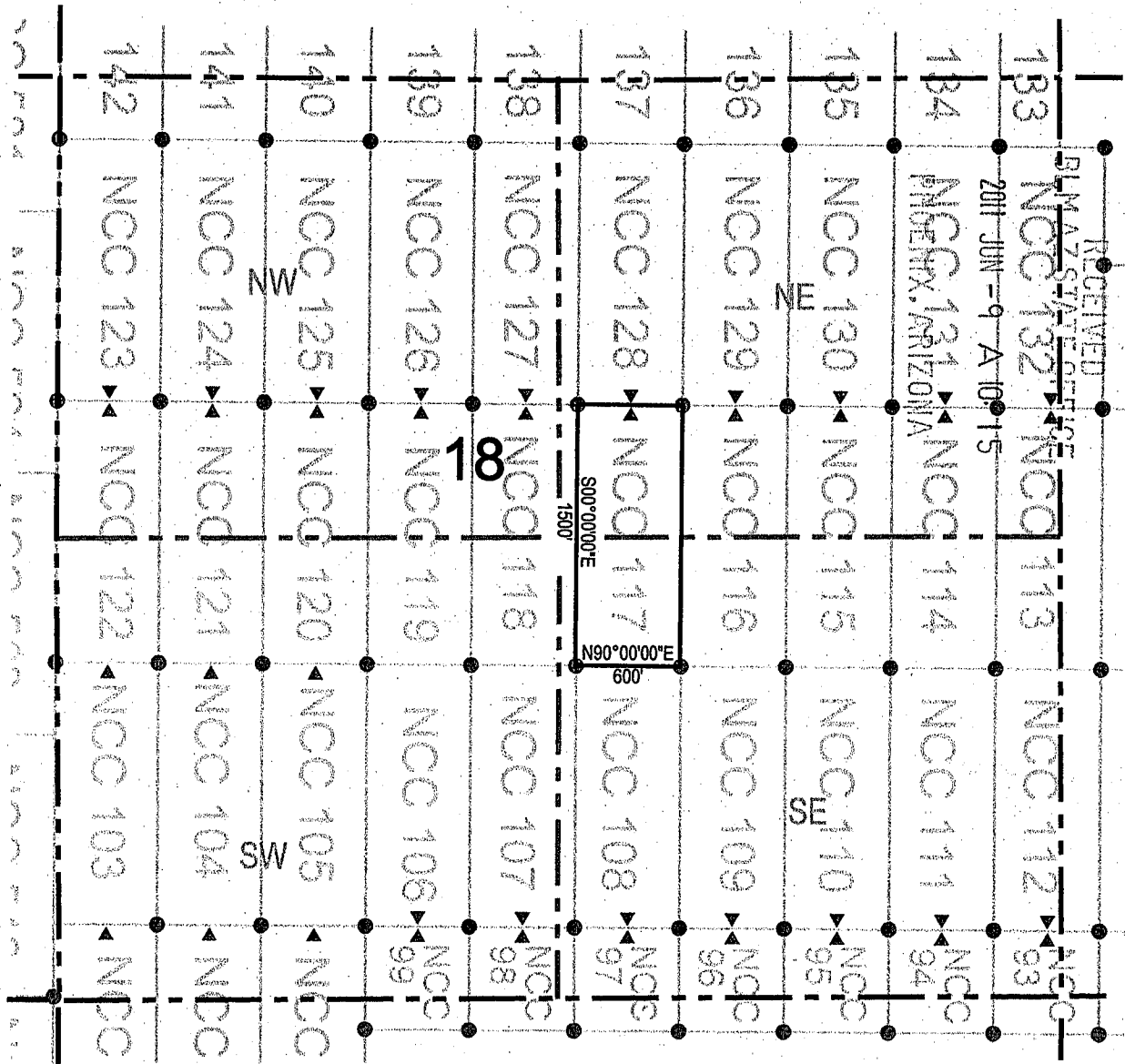
DATED AND POSTED on the ground this 19 day of April, 2011

LOCATOR (s) Redhawk Copper Inc  
616 Webb Drive  
San Manuel, AZ 85631

AGENT: T. Robert Breen

AMC408350

# LODE CLAIM LOCATION MAP



● Corner Posts      ▲ Location Monuments      Scale: 1"=1000'



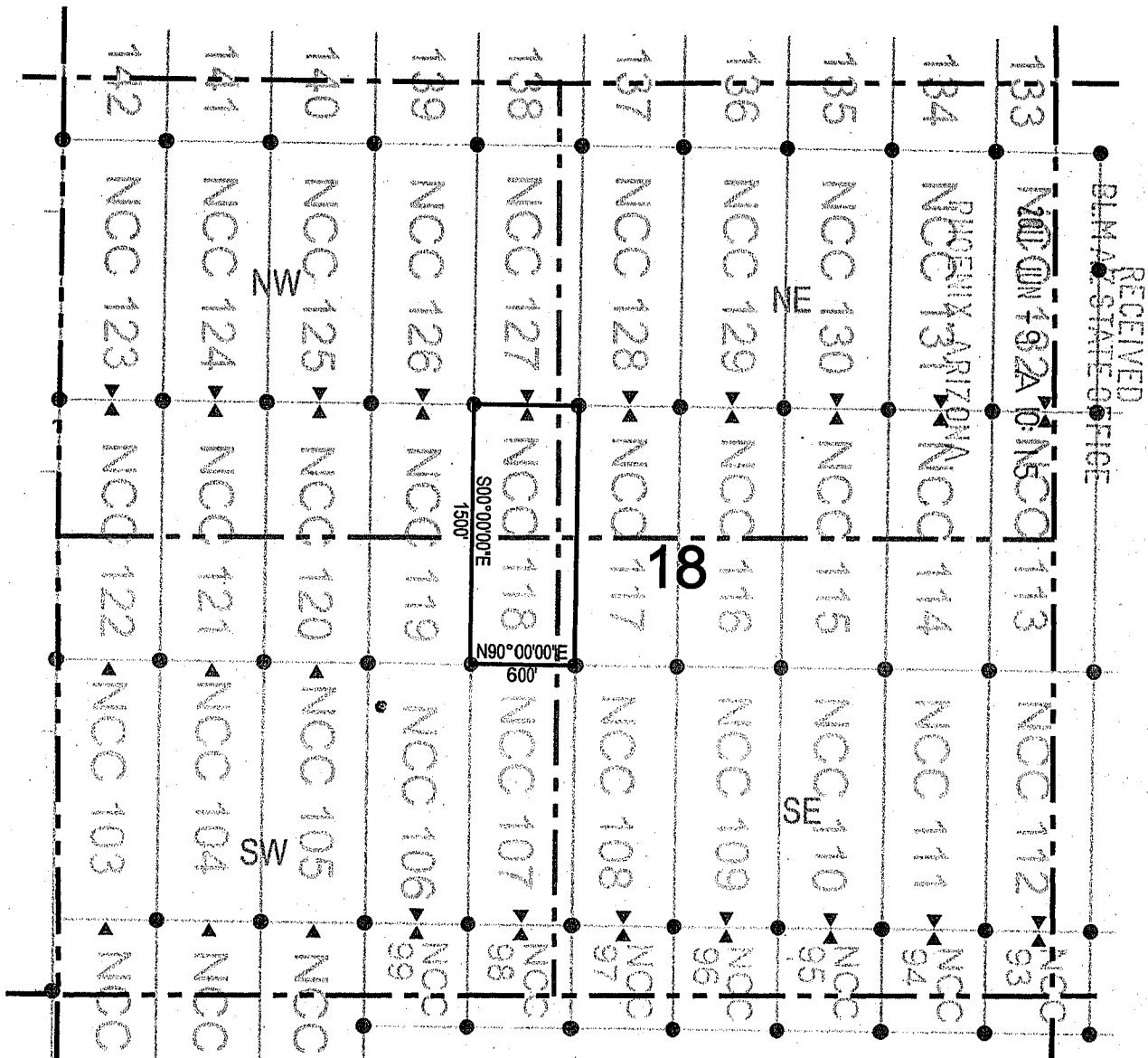
1. The above map depicts the **NCC 117** Lode Claim, which is located in the SW 1/4 of the NE 1/4, and the NW 1/4 of the SE 1/4 of Section 18, Township 7 South, Range 18 East, Gila and Salt River Base and Meridian, Pinal County, Arizona, Bunker Hill Mining District.
2. The type of corner and location monuments used are wood 2"x2"x48" posts and metal tags with location information written thereon.
3. The bearings and distances in degrees and feet between claim corners are as depicted on the above map.

AMC408350





# LODE CLAIM LOCATION MAP



RECEIVED  
BLM AND STATE OFFICE

● Corner Posts      ▲ Location Monuments      Scale: 1"=1000'



1. The above map depicts the **NCC 118** Lode Claim, which is located in the SE 1/4 of the NW 1/4, and the NE 1/4 of the SW 1/4, and the NW 1/4 of the SE 1/4, and the SW 1/4 of the NE 1/4 of Section 18, Township 7 South, Range 18 East, Gila and Salt River Base and Meridian, Pinal County, Arizona, Bunker Hill Mining District.
2. The type of corner and location monuments used are wood 2"x2"x48" posts and metal tags with location information written thereon.
3. The bearings and distances in degrees and feet between claim corners are as depicted on the above map.

AMC408351



FFICIAL RECORDS OF  
PINAL COUNTY RECORDER  
LAURA DEAN-LYTTLE

2


When recorded return to:  
Redhawk Copper Inc  
616 Webb Drive  
San Manuel, AZ 85631

DATE/TIME: 06/03/2011 1014  
FEE: \$14.00  
PAGES: 2  
FEE NUMBER: 2011-046398



**LOCATION NOTICE FOR LODE MINING CLAIM**

NOTICE IS HEREBY GIVEN that the NCC 119  
\_\_\_\_\_ lode mining claim has been located  
by Redhawk Copper Inc whose current mailing  
address is 616 Webb Drive  
San Manuel, AZ 85631



The general course of this claim is north / south and it is situated in Pinal  
County, Arizona. This claim is 1500 feet in length and 600 feet in width. This claim runs  
from the location monument on which this location notice is posted approximately 10 feet in a  
northerly direction to the north end line and 1490 feet in a southerly direction to the  
south end line. This claim is marked by six monuments, one at each corner and one at the center of each  
end line of the claim.

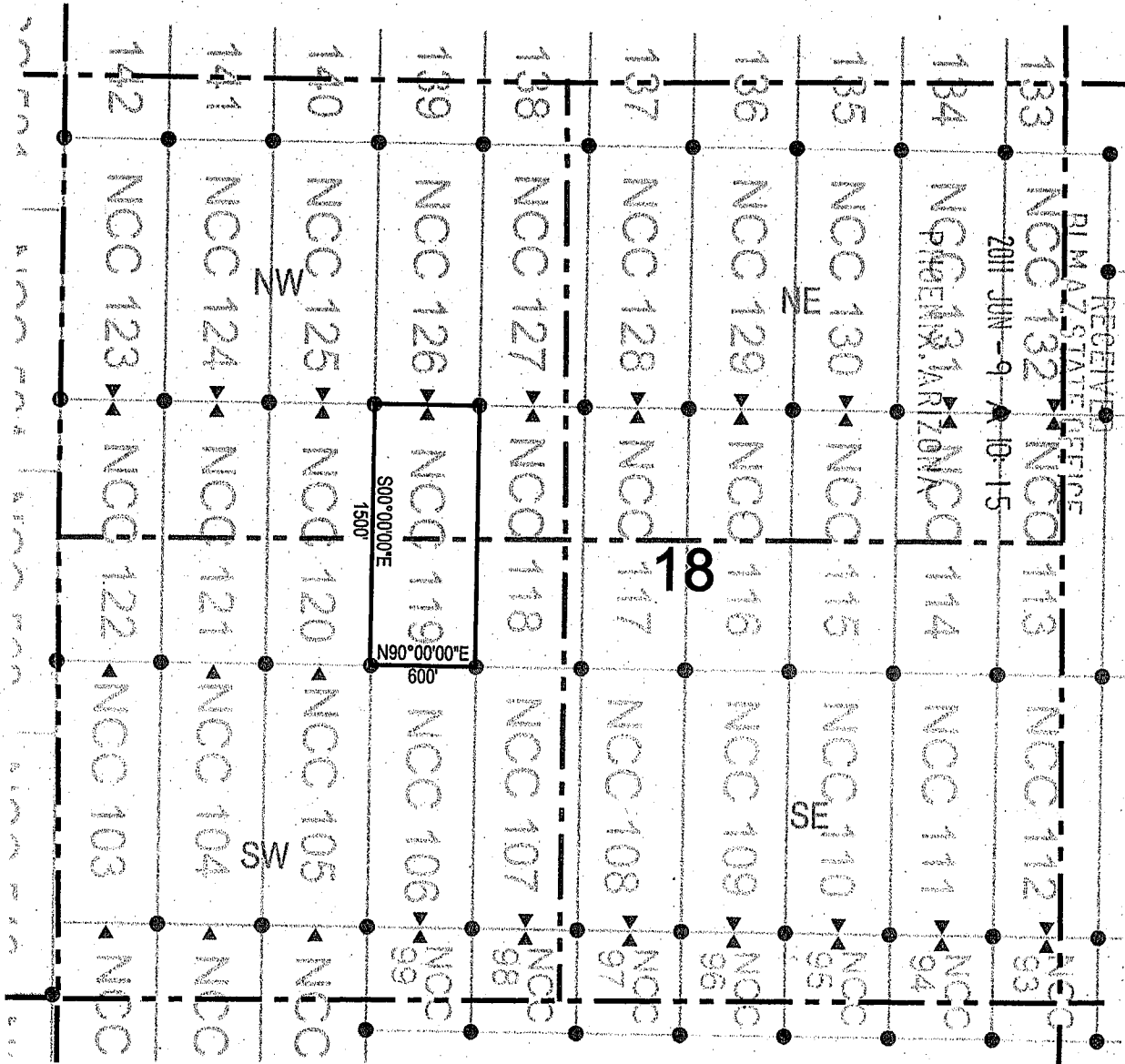
The location monument on which this notice is posted is situated within Section 18, Township 7  
South, Range 18 East, Gila Salt River Base and Meridian, Arizona and this claim encompasses portions  
of the following quarter section (s), section (s), Township (s) and Range (s) SE 1/4 of the NW 1/4 and NE 1/4  
of the SW 1/4 of Section 18, Township 7 South, Range 18 East, Gila Salt River Base and Meridian, Arizona,  
Bunker Hill Mining District.

The locality of this claim with reference to some natural object or permanent monument and additional information  
(if any) concerning its locality are as follows: 13930 feet north and 3426 feet west of the northeast corner of  
Section 31, Township 7 South, Range 18 East, to the northeast corner of the claim.

DATED AND POSTED on the ground this 19 day of April 2011  
LOCATOR (s) Redhawk Copper Inc AGENT: T. Robert Breen [Signature]  
616 Webb Drive  
San Manuel, AZ 85631

AMC 408352

# LODE CLAIM LOCATION MAP



● Corner Posts      ▲ Location Monuments      Scale: 1"=1000'



1. The above map depicts the NCC 119 Lode Claim, which is located in the SE 1/4 of the NW 1/4, and the NW 1/4 of the SW 1/4 of Section 18, Township 7 South, Range 18 East, Gila and Salt River Base and Meridian, Pinal County, Arizona, Bunker Hill Mining District.
2. The type of corner and location monuments used are wood 2"x2"x48" posts and metal tags with location information written thereon.
3. The bearings and distances in degrees and feet between claim corners are as depicted on the above map.

AMC408352



2

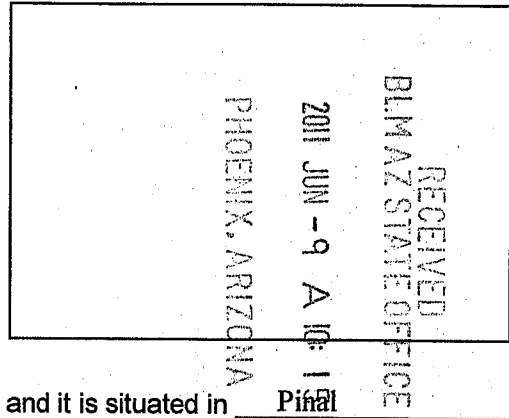
When recorded return to:  
Redhawk Copper Inc  
616 Webb Drive  
San Manuel, AZ 85631

DATE/TIME: 06/03/2011 10:14  
FEE: \$14.00  
PAGES: 2  
FEE NUMBER: 2011-046399



**LOCATION NOTICE FOR LODE MINING CLAIM**

NOTICE IS HEREBY GIVEN that the NCC 120  
 lode mining claim has been located  
by Redhawk Copper Inc whose current mailing  
address is 616 Webb Drive  
San Manuel, AZ 85631




The general course of this claim is north / south and it is situated in Pinal  
County, Arizona. This claim is 1500 feet in length and 600 feet in width. This claim runs  
from the location monument on which this location notice is posted approximately 10 feet in a  
northerly direction to the north end line and 1490 feet in a southerly direction to the  
south end line. This claim is marked by six monuments, one at each corner and one at the center of each  
end line of the claim.

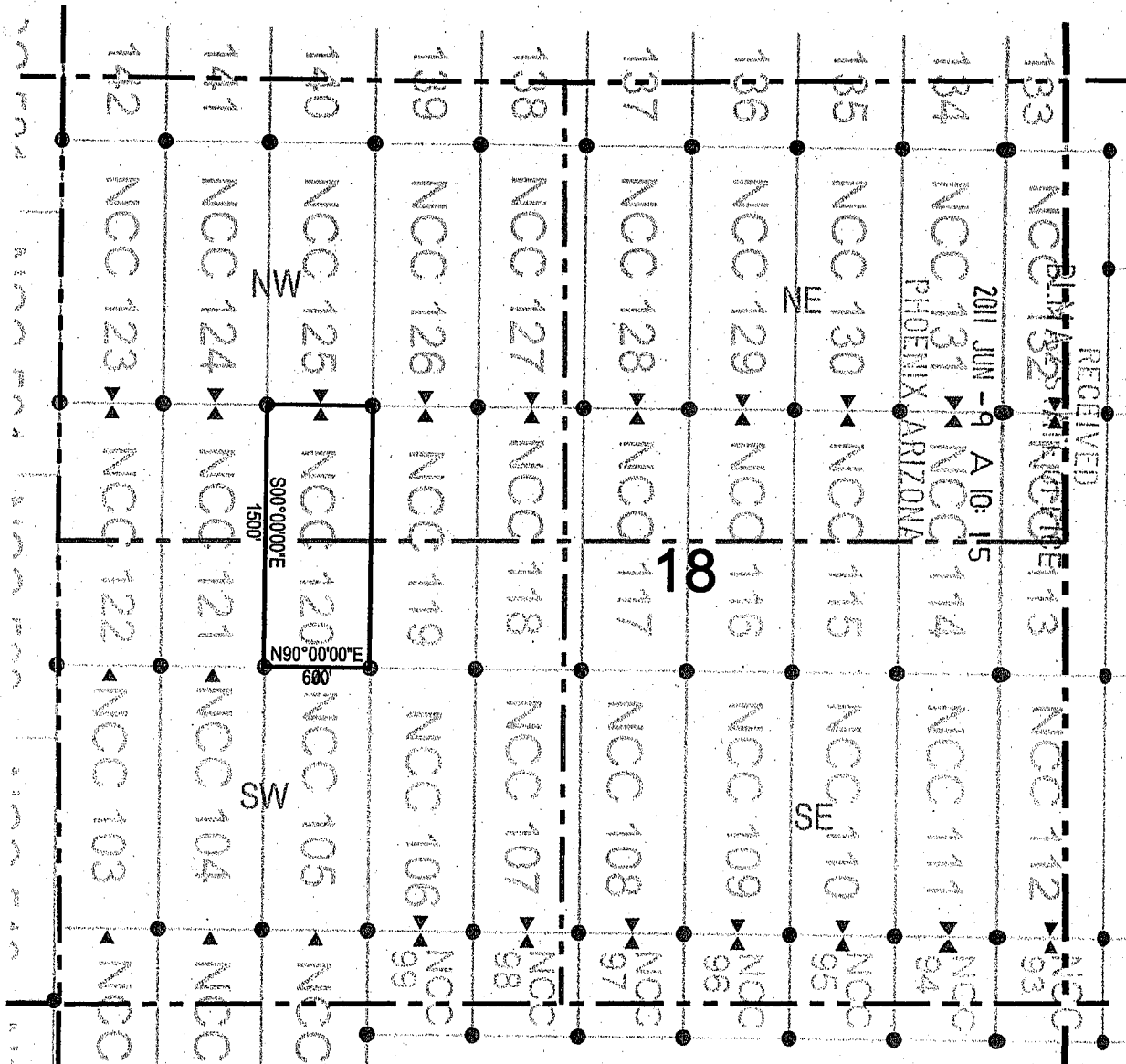
The location monument on which this notice is posted is situated within Section 18, Township 7  
South, Range 18 East, Gila Salt River Base and Meridian, Arizona and this claim encompasses portions  
of the following quarter section (s), section (s), Township (s) and Range (s) SE 1/4 and SW 1/4 of the NW 1/4,  
and NW 1/4 and NE 1/4 of the SW 1/4 of Section 18, Township 7 South, Range 18 East, Gila Salt River Base  
and Meridian, Arizona, Bunker Hill Mining District.

The locality of this claim with reference to some natural object or permanent monument and additional information  
(if any) concerning its locality are as follows: 13930 feet north and 4026 feet west of the northeast corner of  
Section 31, Township 7 South, Range 18 East, to the northeast corner of the claim.

AMC 408353

DATED AND POSTED on the ground this 19 day of April, 2011.  
LOCATOR (s) Redhawk Copper Inc AGENT: T. Robert Breen   
616 Webb Drive  
San Manuel, AZ 85631

# LODE CLAIM LOCATION MAP



● Corner Posts      ▲ Location Monuments      Scale: 1"=1000'



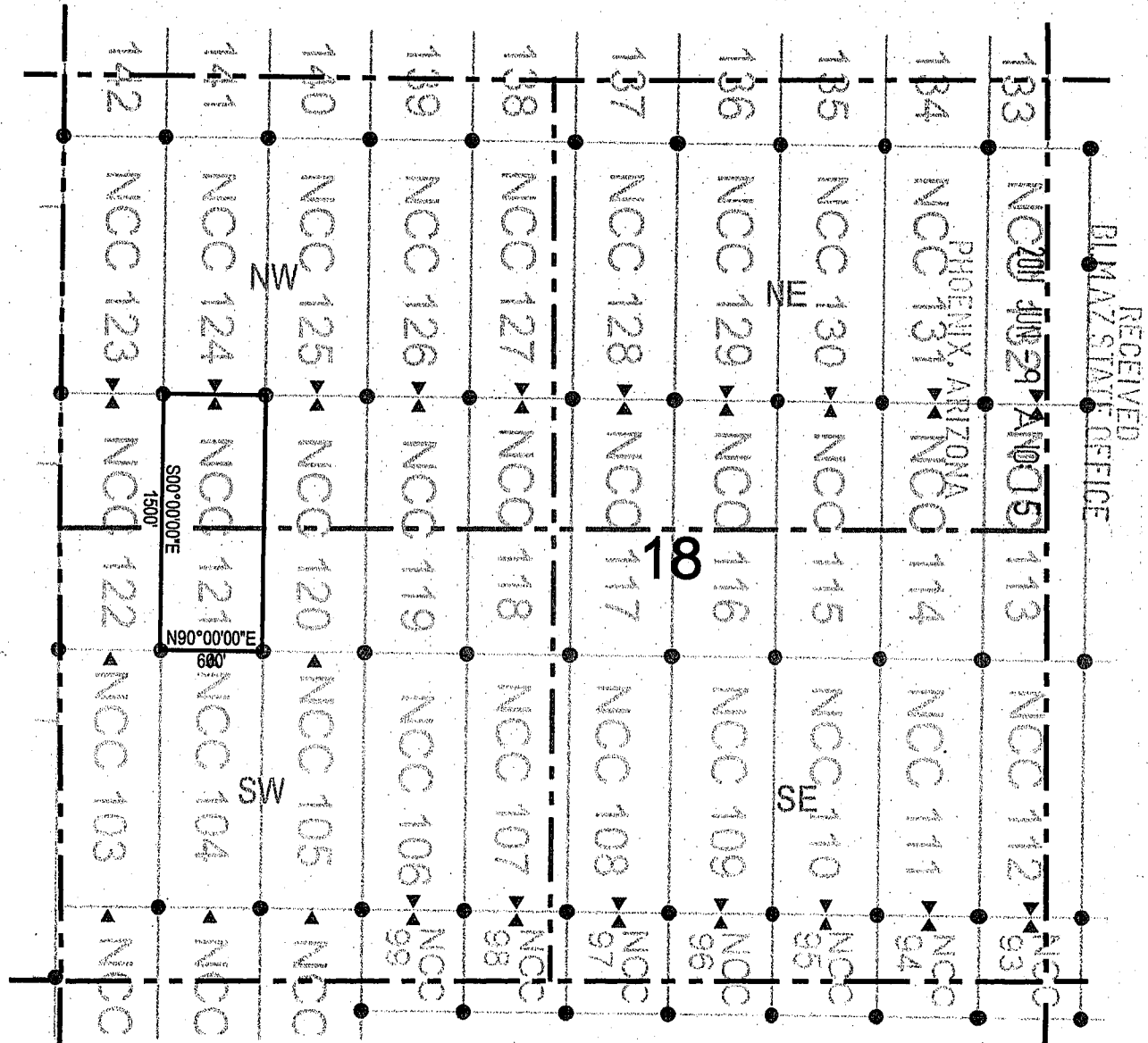
1. The above map depicts the **NCC 120** Lode Claim, which is located in the SE 1/4 and SW 1/4 of the NW 1/4, and the NW 1/4 and NE 1/4 of the SW 1/4 of Section 18, Township 7 South, Range 18 East, Gila and Salt River Base and Meridian, Pinal County, Arizona, Bunker Hill Mining District.
2. The type of corner and location monuments used are wood 2"x2"x48" posts and metal tags with location information written thereon.
3. The bearings and distances in degrees and feet between claim corners are as depicted on the above map.

AMC408353





# LODE CLAIM LOCATION MAP



RECEIVED  
BLM AZ STATE OFFICE

AMC408354

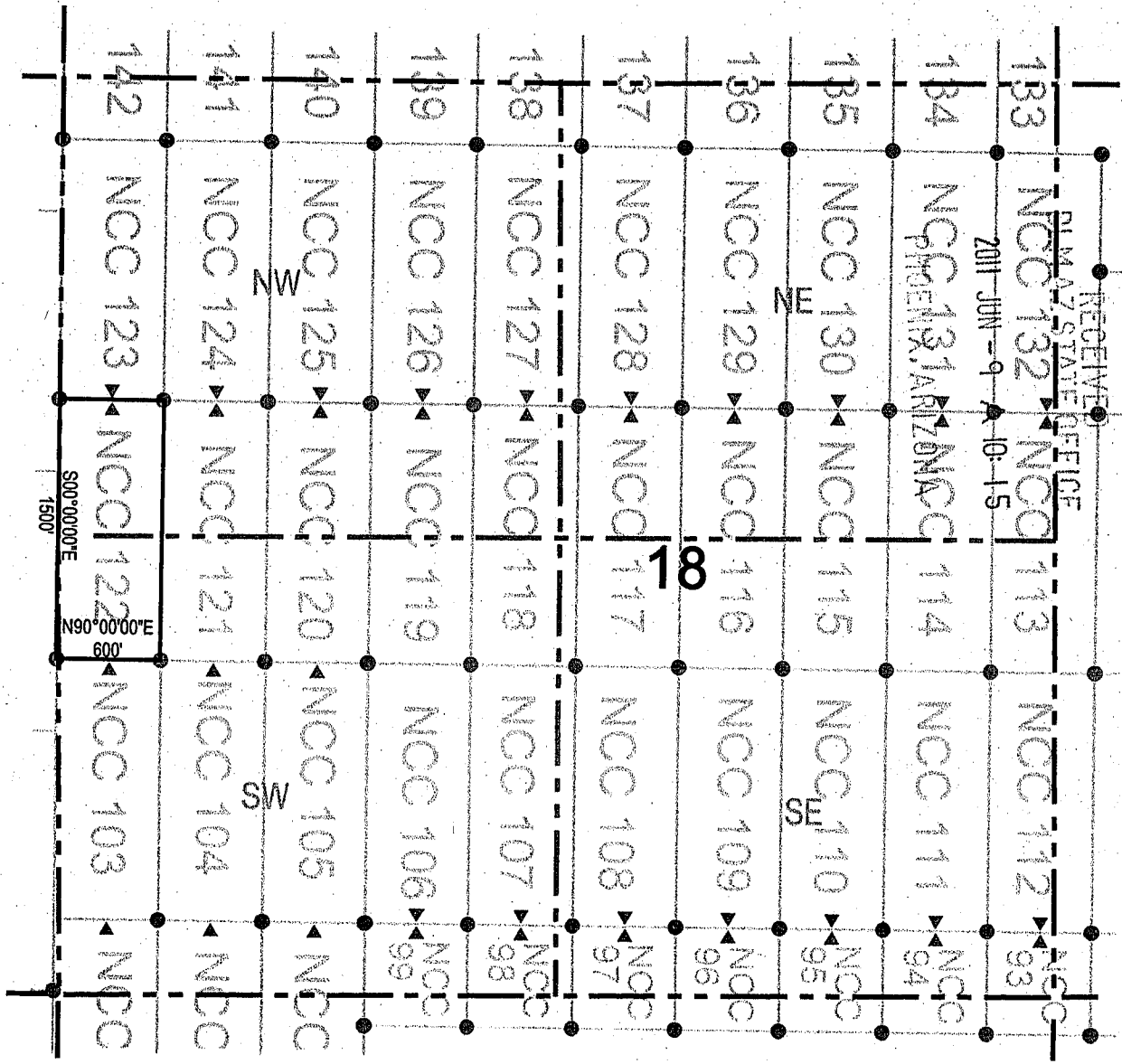
● Corner Posts      ▲ Location Monuments      Scale: 1"=1000'



1. The above map depicts the NCC 121 Lode Claim, which is located in the SW 1/4 of the NW 1/4, and the NW 1/4 of the SW 1/4 of Section 18, Township 7 South, Range 18 East, Gila and Salt River Base and Meridian, Pinal County, Arizona, Bunker Hill Mining District.
2. The type of corner and location monuments used are wood 2"x2"x48" posts and metal tags with location information written thereon.
3. The bearings and distances in degrees and feet between claim corners are as depicted on the above map.



# LODE CLAIM LOCATION MAP



● Corner Posts      ▲ Location Monuments      Scale: 1"=1000'

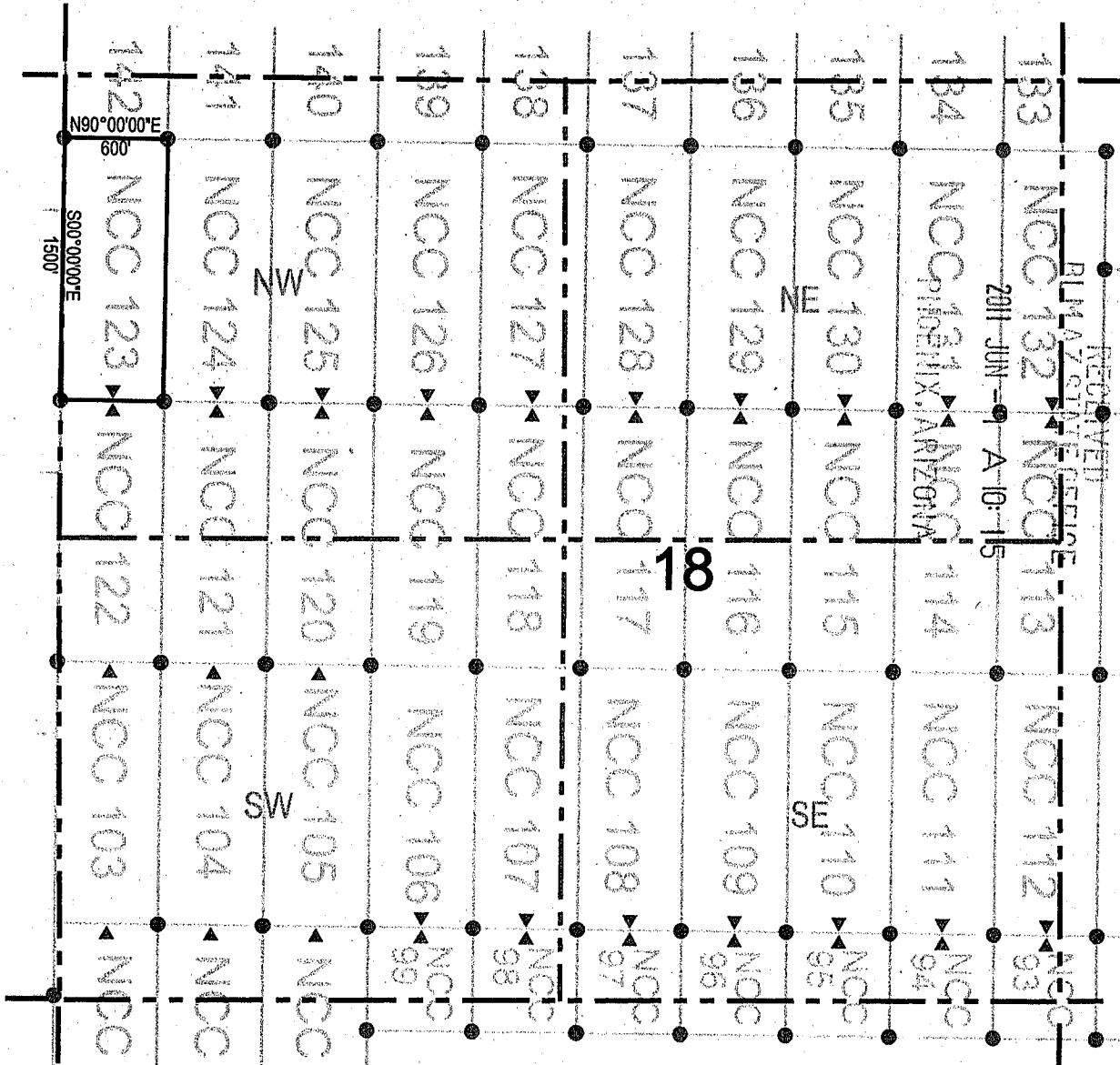


1. The above map depicts the **NCC 122** Lode Claim, which is located in the SW 1/4 of the NW 1/4, and the NW 1/4 of the SW 1/4 of Section 18, Township 7 South, Range 18 East, Gila and Salt River Base and Meridian, Pinal County, Arizona, Bunker Hill Mining District.
2. The type of corner and location monuments used are wood 2"x2"x48" posts and metal tags with location information written thereon.
3. The bearings and distances in degrees and feet between claim corners are as depicted on the above map.

AMC408355



# LODE CLAIM LOCATION MAP



● Corner Posts      ▲ Location Monuments      Scale: 1"=1000'



1. The above map depicts the **NCC 123** Lode Claim, which is located in the SW 1/4 and NW 1/4 of the NW 1/4 of Section 18, Township 7 South, Range 18 East, Gila and Salt River Base and Meridian, Pinal County, Arizona, Bunker Hill Mining District.
2. The type of corner and location monuments used are wood 2"x2"x48" posts and metal tags with location information written thereon.
3. The bearings and distances in degrees and feet between claim corners are as depicted on the above map.

AMC408356





OFFICIAL RECORDS OF  
 PINAL COUNTY RECORDER  
 LAURA DEAN-LYTLE

When recorded return to:  
 Redhawk Copper Inc  
 616 Webb Drive  
 San Manuel, AZ 85631

DATE/TIME: 06/03/2011 10:14  
 FEE: \$14.00  
 PAGES: 2  
 FEE NUMBER: 2011-046403



**LOCATION NOTICE FOR LODE MINING CLAIM**

NOTICE IS HEREBY GIVEN that the NCC 124  
 \_\_\_\_\_ lode mining claim has been located  
 by Redhawk Copper Inc whose current mailing  
 address is 616 Webb Drive  
San Manuel, AZ 85631

RECEIVED  
 BLM AZ STATE OFFICE  
 2011 JUN -9 A 10:15  
 PHOENIX, ARIZONA

The general course of this claim is north / south and it is situated in Pinal  
 County, Arizona. This claim is 1500 feet in length and 600 feet in width. This claim runs  
 from the location monument on which this location notice is posted approximately 1490 feet in a  
northerly direction to the north end line and 10 feet in a southerly direction to the  
south end line. This claim is marked by six monuments, one at each corner and one at the center of each  
 end line of the claim.

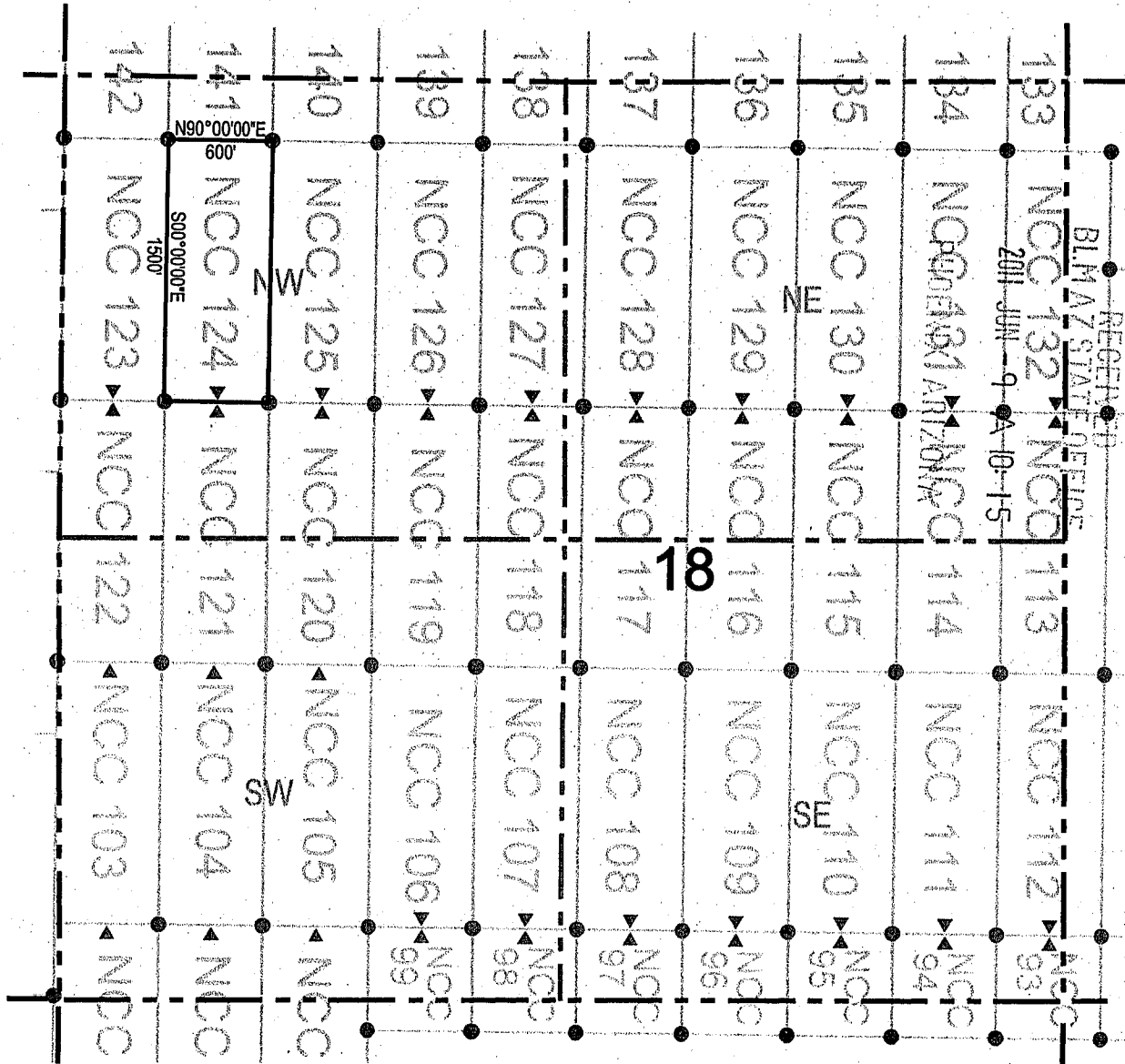
The location monument on which this notice is posted is situated within Section 18, Township 7  
South, Range 18 East, Gila Salt River Base and Meridian, Arizona and this claim encompasses portions  
 of the following quarter section (s), section (s), Township (s) and Range (s) SW 1/4 and NW 1/4 of the NW 1/4  
 of Section 18, Township 7 South, Range 18 East, Gila Salt River Base and Meridian, Arizona, Bunker Hill  
 Mining District.

The locality of this claim with reference to some natural object or permanent monument and additional information  
 (if any) concerning its locality are as follows: 15430 feet north and 4626 feet west of the northeast corner of  
Section 31, Township 7 South, Range 18 East, to the northeast corner of the claim.

DATED AND POSTED on the ground this 19 day of April, 2011  
 LOCATOR (s) Redhawk Copper Inc AGENT: T. Robert Breen  
616 Webb Drive  
San Manuel, AZ 85631

AMC408357

# LODE CLAIM LOCATION MAP



● Corner Posts      ▲ Location Monuments      Scale: 1"=1000'



1. The above map depicts the **NCC 124** Lode Claim, which is located in the SW 1/4 and NW 1/4 of the NW 1/4 of Section 18, Township 7 South, Range 18 East, Gila and Salt River Base and Meridian, Pinal County, Arizona, Bunker Hill Mining District.
2. The type of corner and location monuments used are wood 2"x2"x48" posts and metal tags with location information written thereon.
3. The bearings and distances in degrees and feet between claim corners are as depicted on the above map.

AMC408357



OFFICIAL RECORDS OF
PINAL COUNTY RECORDER
LAURA DEAN-LYTTLE


DATE/TIME: 06/03/2011 1014
FEE: \$14.00
PAGES: 2
FEE NUMBER: 2011-046404



When recorded return to:
Redhawk Copper Inc
616 Webb Drive
San Manuel, AZ 85631

LOCATION NOTICE FOR LODE MINING CLAIM

NOTICE IS HEREBY GIVEN that the NCC 125
lode mining claim has been located
by Redhawk Copper Inc whose current mailing
address is 616 Webb Drive
San Manuel, AZ 85631



The general course of this claim is north / south and it is situated in Pinal
County, Arizona. This claim is 1500 feet in length and 600 feet in width. This claim runs
from the location monument on which this location notice is posted approximately 1490 feet in a
northerly direction to the north end line and 10 feet in a southerly direction to the
south end line. This claim is marked by six monuments, one at each corner and one at the center of each
end line of the claim.

The location monument on which this notice is posted is situated within Section 18, Township 7
South, Range 18 East, Gila Salt River Base and Meridian, Arizona and this claim encompasses portions
of the following quarter section (s), section (s), Township (s) and Range (s) SE 1/4, NE 1/4, NW 1/4 and SW
1/4 of the NW 1/4 of Section 18, Township 7 South, Range 18 East, Gila Salt River Base and Meridian,
Arizona, Bunker Hill Mining District.

The locality of this claim with reference to some natural object or permanent monument and additional information
(if any) concerning its locality are as follows: 15430 feet north and 4026 feet west of the northeast corner of
Section 31, Township 7 South, Range 18 East, to the northeast corner of the claim.

DATED AND POSTED on the ground this 19 day of April 2011

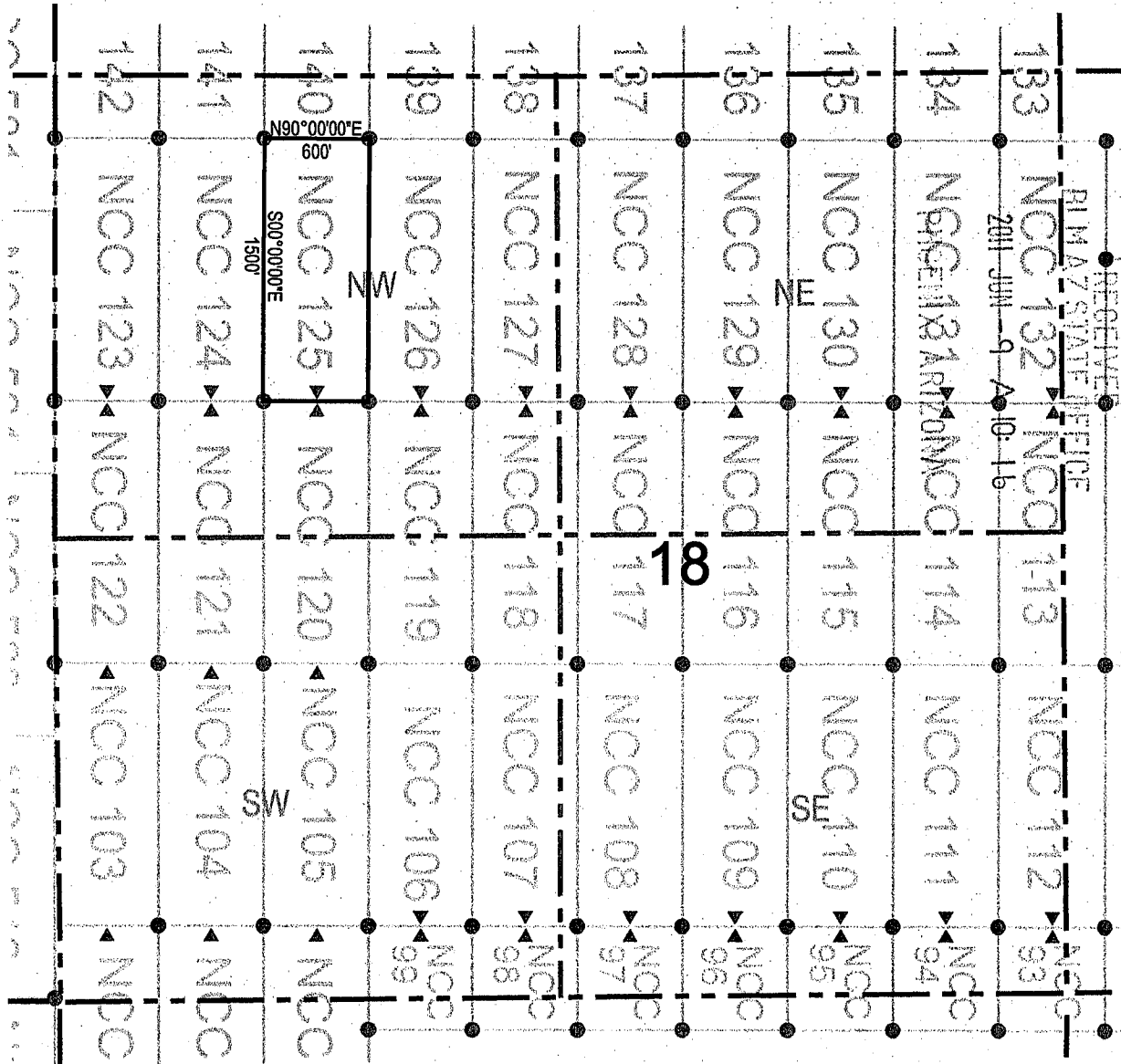
LOCATOR (s) Redhawk Copper Inc
616 Webb Drive
San Manuel, AZ 85631

AGENT: T. Robert Breen

[Handwritten signature]

AMC408358

# LODE CLAIM LOCATION MAP



● Corner Posts      ▲ Location Monuments      Scale: 1"=1000'



1. The above map depicts the **NCC 125** Lode Claim, which is located in the SE 1/4, NE 1/4, NW 1/4, and SW 1/4 of the NW 1/4 of Section 18, Township 7 South, Range 18 East, Gila and Salt River Base and Meridian, Pinal County, Arizona, Bunker Hill Mining District.
2. The type of corner and location monuments used are wood 2"x2"x48" posts and metal tags with location information written thereon.
3. The bearings and distances in degrees and feet between claim corners are as depicted on the above map.

AMC408358



OFFICIAL RECORDS OF  
PINAL COUNTY RECORDER  
LAURA DEAN-LYTLE

When recorded return to:  
Redhawk Copper Inc  
616 Webb Drive  
San Manuel, AZ 85631

DATE/TIME: 06/03/2011 1014  
FEE: \$14.00  
PAGES: 2  
FEE NUMBER: 2011-046405



**LOCATION NOTICE FOR LODE MINING CLAIM**

NOTICE IS HEREBY GIVEN that the           NCC 126            
   lode mining claim has been located  
by Redhawk Copper Inc                                   whose current mailing  
address is 616 Webb Drive    
  San Manuel, AZ 85631  

RECEIVED  
BLM AZ STATE OFFICE  
2011 JUN -9 A 10: 19  
PHOENIX, ARIZONA

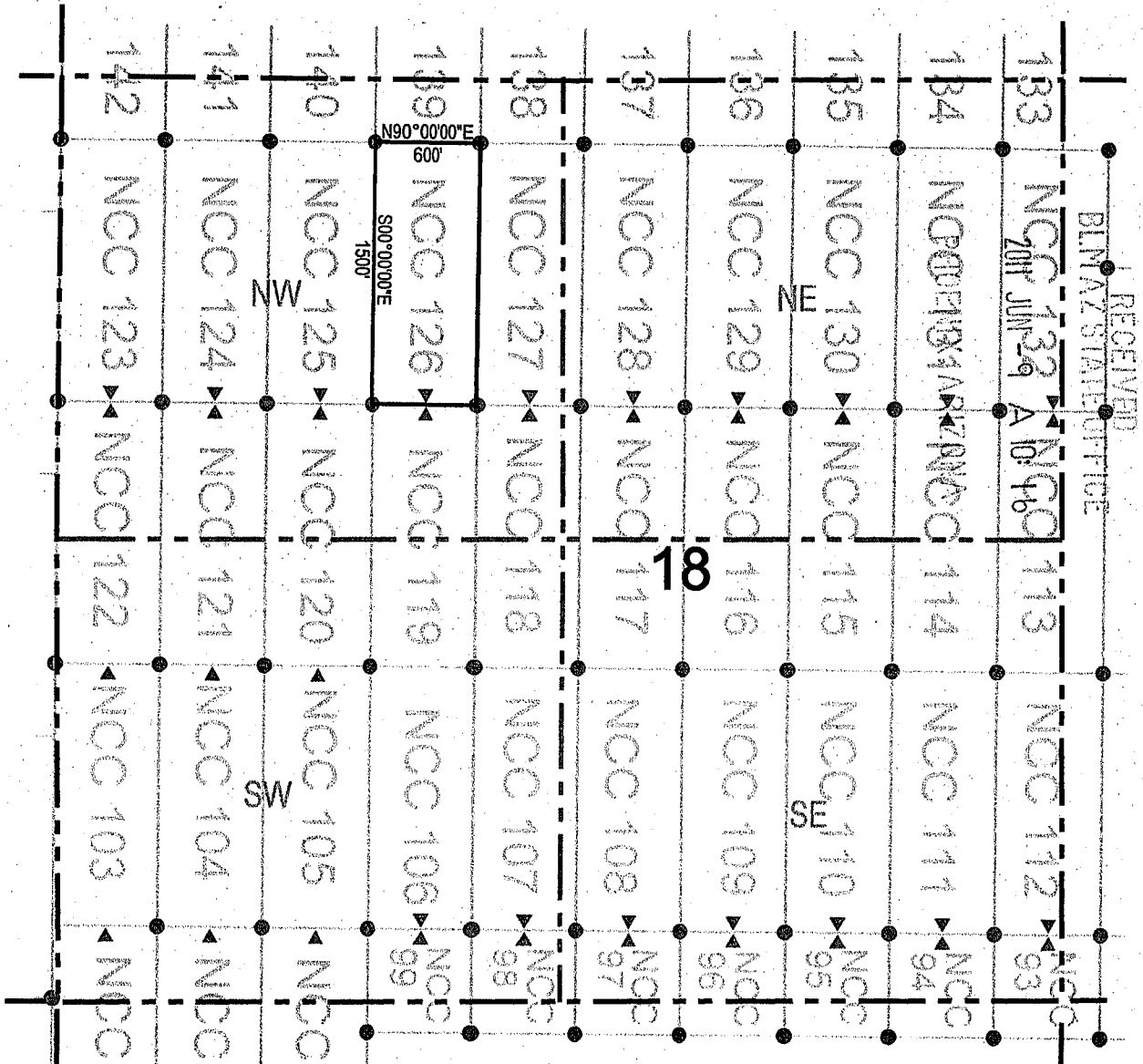
The general course of this claim is           north / south           and it is situated in           Pinal            
County, Arizona. This claim is           1500           feet in length and           600           feet in width. This claim runs  
from the location monument on which this location notice is posted approximately           1490           feet in a  
          northerly           direction to the           north           end line and           10           feet in a           southerly           direction to the  
          south           end line. This claim is marked by six monuments, one at each corner and one at the center of each  
end line of the claim.  
The location monument on which this notice is posted is situated within Section           18          , Township           7            
          South          , Range           18           East, Gila Salt River Base and Meridian, Arizona and this claim encompasses portions  
of the following quarter section (s), section (s), Township (s) and Range (s)           SE 1/4 and NE 1/4 of the NW 1/4            
of Section 18, Township 7 South, Range 18 East, Gila Salt River Base and Meridian, Arizona, Bunker Hill  
Mining District.

The locality of this claim with reference to some natural object or permanent monument and additional information  
(if any) concerning its locality are as follows:           15430 feet north and 3426 feet west of the northeast corner of            
          Section 31, Township 7 South, Range 18 East, to the northeast corner of the claim.          

DATED AND POSTED on the ground this           19           day of           April           20          11            
LOCATOR (s) Redhawk Copper Inc   AGENT: T. Robert Breen     
  616 Webb Drive    
  San Manuel, AZ 85631  

AMC408359

# LODE CLAIM LOCATION MAP



Corner Posts     
  Location Monuments     
 Scale: 1"=1000'

1. The above map depicts the NCC 126 Lode Claim, which is located in the SE 1/4 and NE 1/4 of the NW 1/4 of Section 18, Township 7 South, Range 18 East, Gila and Salt River Base and Meridian, Pinal County, Arizona, Bunker Hill Mining District.
2. The type of corner and location monuments used are wood 2"x2"x48" posts and metal tags with location information written thereon.
3. The bearings and distances in degrees and feet between claim corners are as depicted on the above map.

AMC408359





DATE/TIME: 06/03/2011 1014  
 FEE: \$14.00  
 PAGES: 2  
 FEE NUMBER: 2011-046406




②

When recorded return to:  
 Redhawk Copper Inc  
 616 Webb Drive  
 San Manuel, AZ 85631

**LOCATION NOTICE FOR LODE MINING CLAIM**

NOTICE IS HEREBY GIVEN that the NCC 127  
 \_\_\_\_\_ lode mining claim has been located  
 by Redhawk Copper Inc whose current mailing  
 address is 616 Webb Drive  
San Manuel, AZ 85631



The general course of this claim is north / south and it is situated in Pinal  
 County, Arizona. This claim is 1500 feet in length and 600 feet in width. This claim runs  
 from the location monument on which this location notice is posted approximately 1490 feet in a  
northerly direction to the north end line and 10 feet in a southerly direction to the  
south end line. This claim is marked by six monuments, one at each corner and one at the center of each  
 end line of the claim.

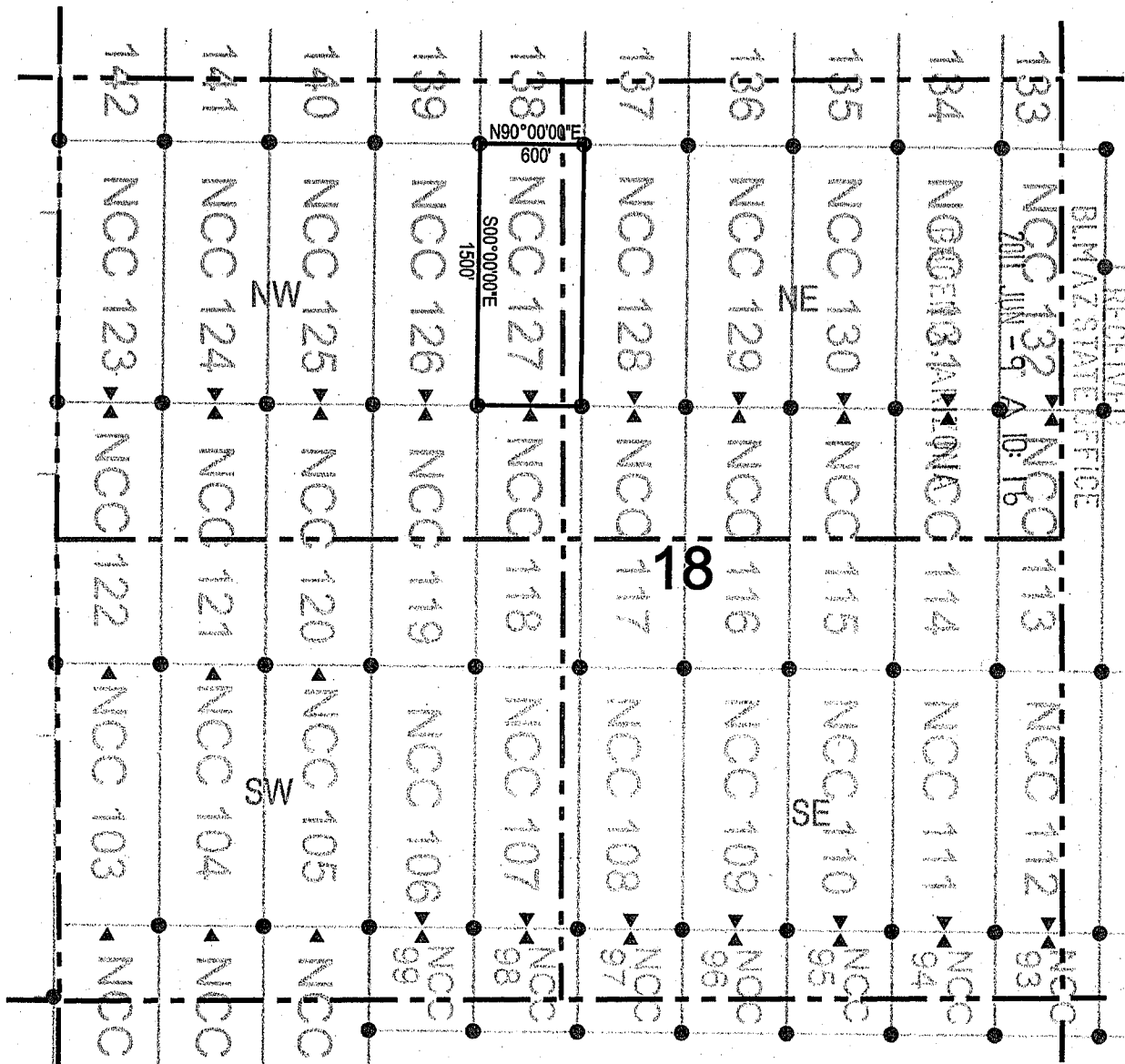
The location monument on which this notice is posted is situated within Section 18, Township 7  
South, Range 18 East, Gila Salt River Base and Meridian, Arizona and this claim encompasses portions  
 of the following quarter section (s), section (s), Township (s) and Range (s) SE 1/4 and NE 1/4 of the NW 1/4,  
and SW 1/4 and NW 1/4 of NE 1/4 of Section 18, Township 7 South, Range 18 East, Gila Salt River Base and  
Meridian, Arizona, Bunker Hill Mining District.

The locality of this claim with reference to some natural object or permanent monument and additional information  
 (if any) concerning its locality are as follows: 15430 feet north and 2826 feet west of the northeast corner of  
Section 31, Township 7 South, Range 18 East, to the northeast corner of the claim.

DATED AND POSTED on the ground this 19 day of April, 2011  
 LOCATOR (s) Redhawk Copper Inc AGENT: T. Robert Breen  
616 Webb Drive  
San Manuel, AZ 85631

AMC408360

# LODE CLAIM LOCATION MAP



Corner Posts    
  Location Monuments    
 Scale: 1"=1000'

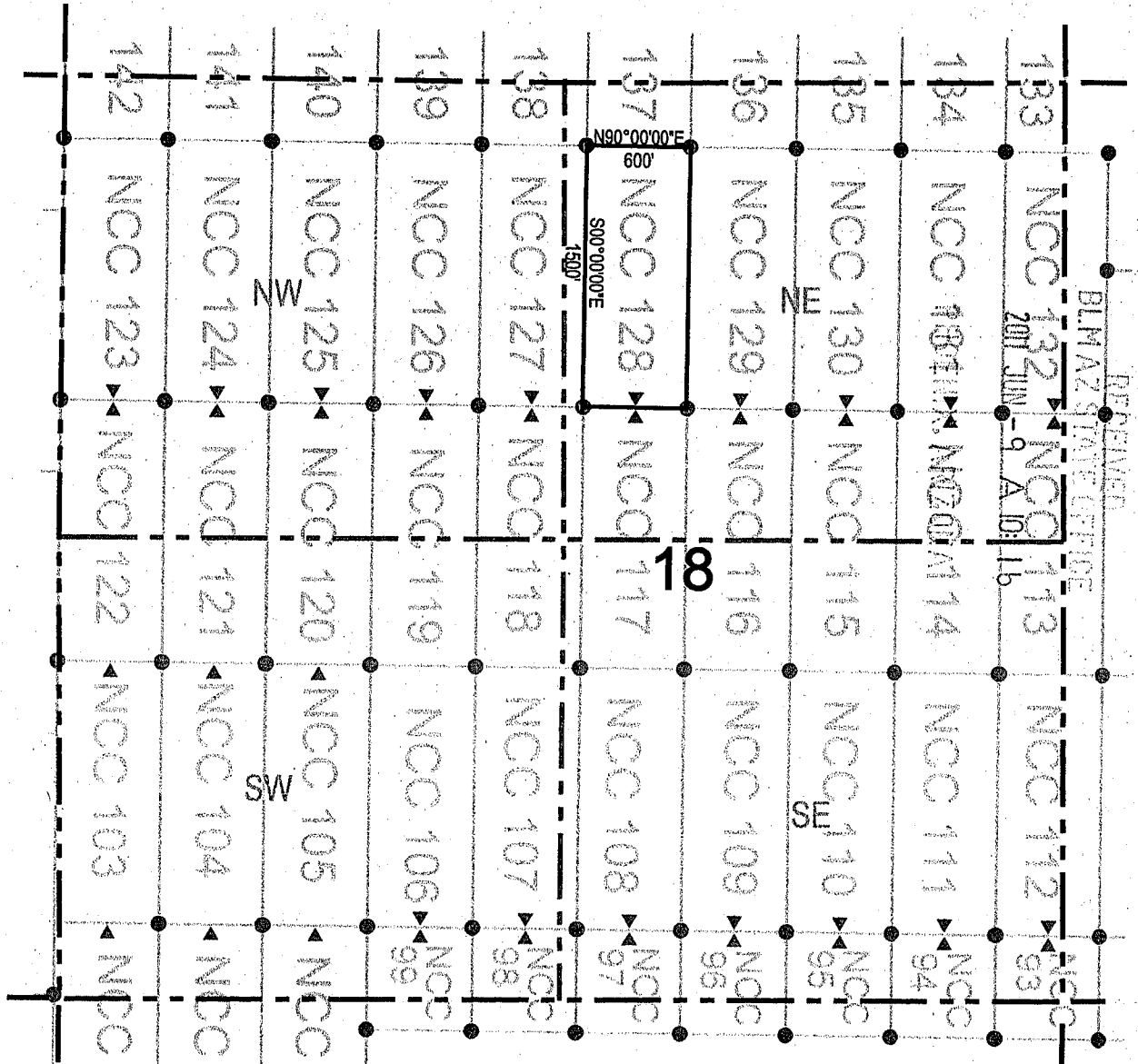


1. The above map depicts the **NCC 127** Lode Claim, which is located in the SE 1/4 and NE 1/4 of the NW 1/4, and the SW 1/4 and NW 1/4 of the NE 1/4 of Section 18, Township 7 South, Range 18 East, Gila and Salt River Base and Meridian, Pinal County, Arizona, Bunker Hill Mining District.
2. The type of corner and location monuments used are wood 2"x2"x48" posts and metal tags with location information written thereon.
3. The bearings and distances in degrees and feet between claim corners are as depicted on the above map.

AMC408360



# LODE CLAIM LOCATION MAP



● Corner Posts      ▲ Location Monuments      Scale: 1"=1000'



1. The above map depicts the **NCC 128** Lode Claim, which is located in the SW 1/4 and NW 1/4 of the NE 1/4 of Section 18, Township 7 South, Range 18 East, Gila and Salt River Base and Meridian, Pinal County, Arizona, Bunker Hill Mining District.
2. The type of corner and location monuments used are wood 2"x2"x48" posts and metal tags with location information written thereon.
3. The bearings and distances in degrees and feet between claim corners are as depicted on the above map.

AHC408361



OFFICIAL RECORDS OF PINAL COUNTY RECORDER LAURA DEAN-LYTLE

When recorded return to: Redhawk Copper Inc 616 Webb Drive San Manuel, AZ 85631

DATE/TIME: 06/03/2011 1014 FEE: \$14.00 PAGES: 2 FEE NUMBER: 2011-046408



LOCATION NOTICE FOR LODE MINING CLAIM

NOTICE IS HEREBY GIVEN that the NCC 129 lode mining claim has been located by Redhawk Copper Inc whose current mailing address is 616 Webb Drive San Manuel, AZ 85631

RECEIVED PINAL COUNTY RECORDER PINAL COUNTY, ARIZONA 2011 JUN -9 A 10:16

The general course of this claim is north / south and it is situated in Pinal County, Arizona. This claim is 1500 feet in length and 600 feet in width. This claim runs from the location monument on which this location notice is posted approximately 1490 feet in a northerly direction to the north end line and 10 feet in a southerly direction to the south end line. This claim is marked by six monuments, one at each corner and one at the center of each end line of the claim.

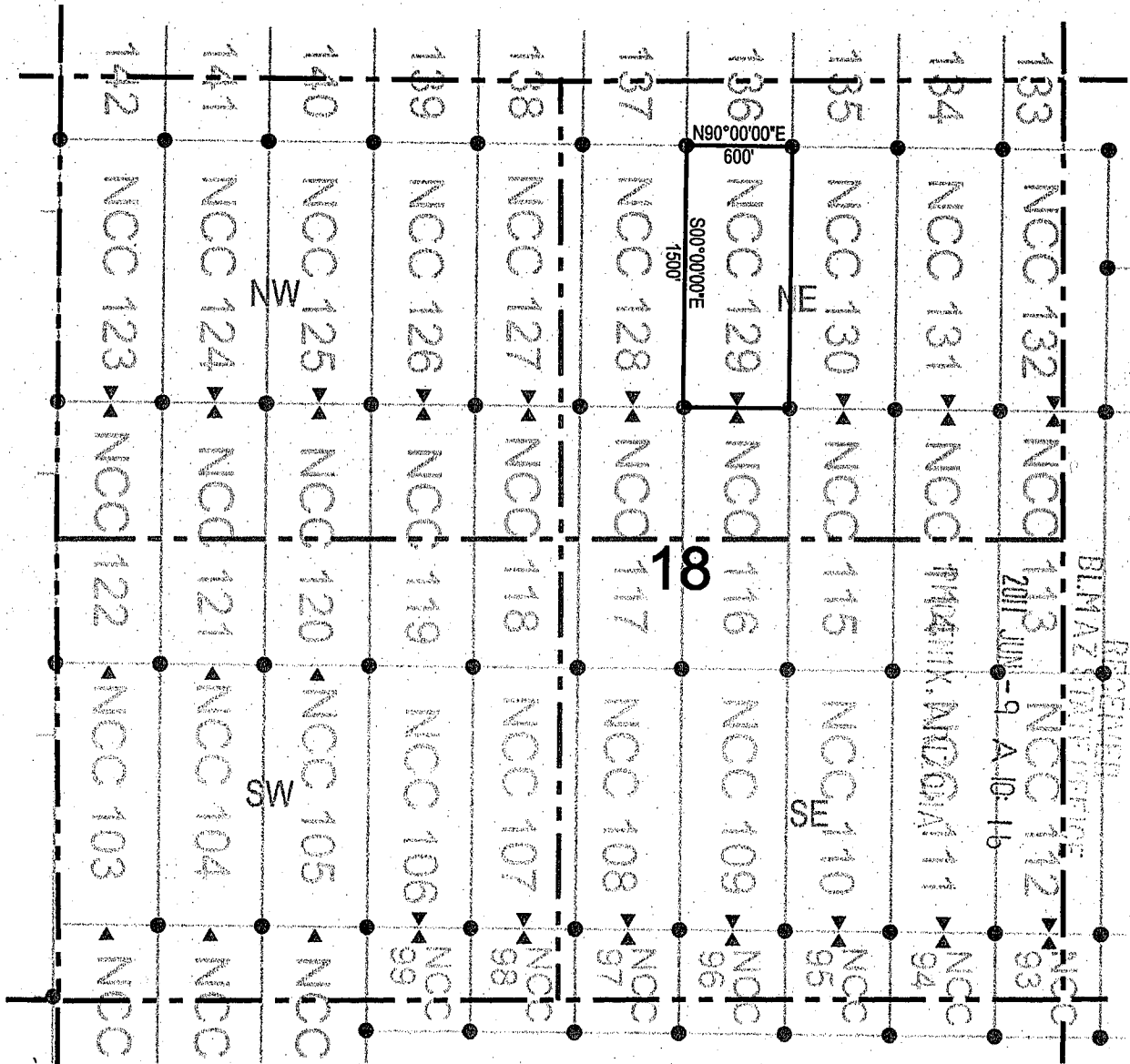
The location monument on which this notice is posted is situated within Section 18, Township 7 South, Range 18 East, Gila Salt River Base and Meridian, Arizona and this claim encompasses portions of the following quarter section (s), section (s), Township (s) and Range (s) SW 1/4 and NW 1/4 of NE 1/4 of Section 18, Township 7 South, Range 18 East, Gila Salt River Base and Meridian, Arizona, Bunker Hill Mining District.

The locality of this claim with reference to some natural object or permanent monument and additional information (if any) concerning its locality are as follows: 15430 feet north and 1626 feet west of the northeast corner of Section 31, Township 7 South, Range 18 East, to the northeast corner of the claim.

DATED AND POSTED on the ground this 19 day of April, 2011. LOCATOR (s) Redhawk Copper Inc 616 Webb Drive San Manuel, AZ 85631 AGENT: T. Robert Breen

AMC408362

# LODE CLAIM LOCATION MAP



● Corner Posts

▲ Location Monuments

Scale: 1"=1000'



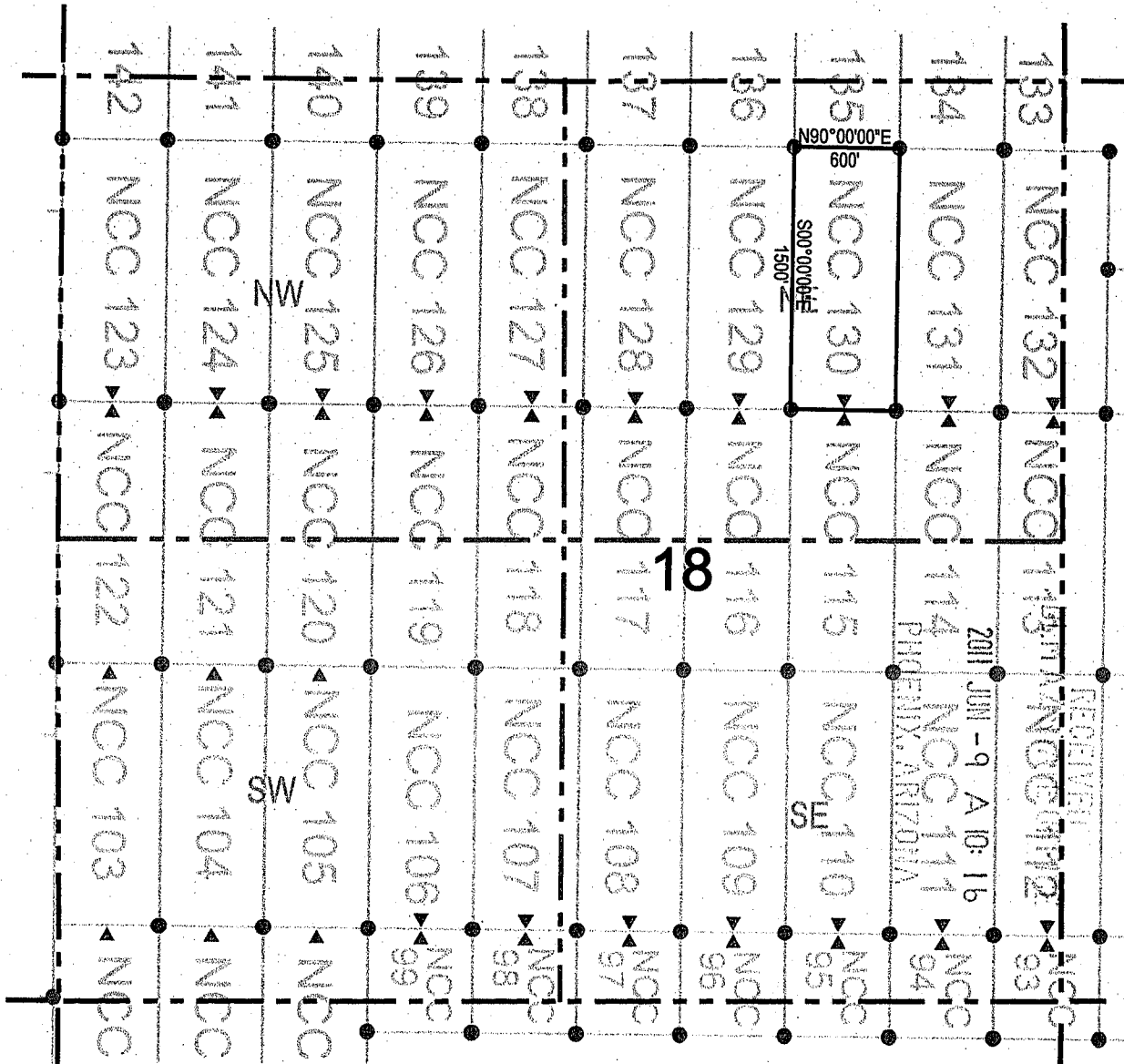
1. The above map depicts the **NCC 129** Lode Claim, which is located in the SW 1/4 and NW 1/4 of the NE 1/4 of Section 18, Township 7 South, Range 18 East, Gila and Salt River Base and Meridian, Pinal County, Arizona, Bunker Hill Mining District.
2. The type of corner and location monuments used are wood 2"x2"x48" posts and metal tags with location information written thereon.
3. The bearings and distances in degrees and feet between claim corners are as depicted on the above map.

AHC408362





# LODE CLAIM LOCATION MAP



● Corner Posts      ▲ Location Monuments      Scale: 1"=1000'

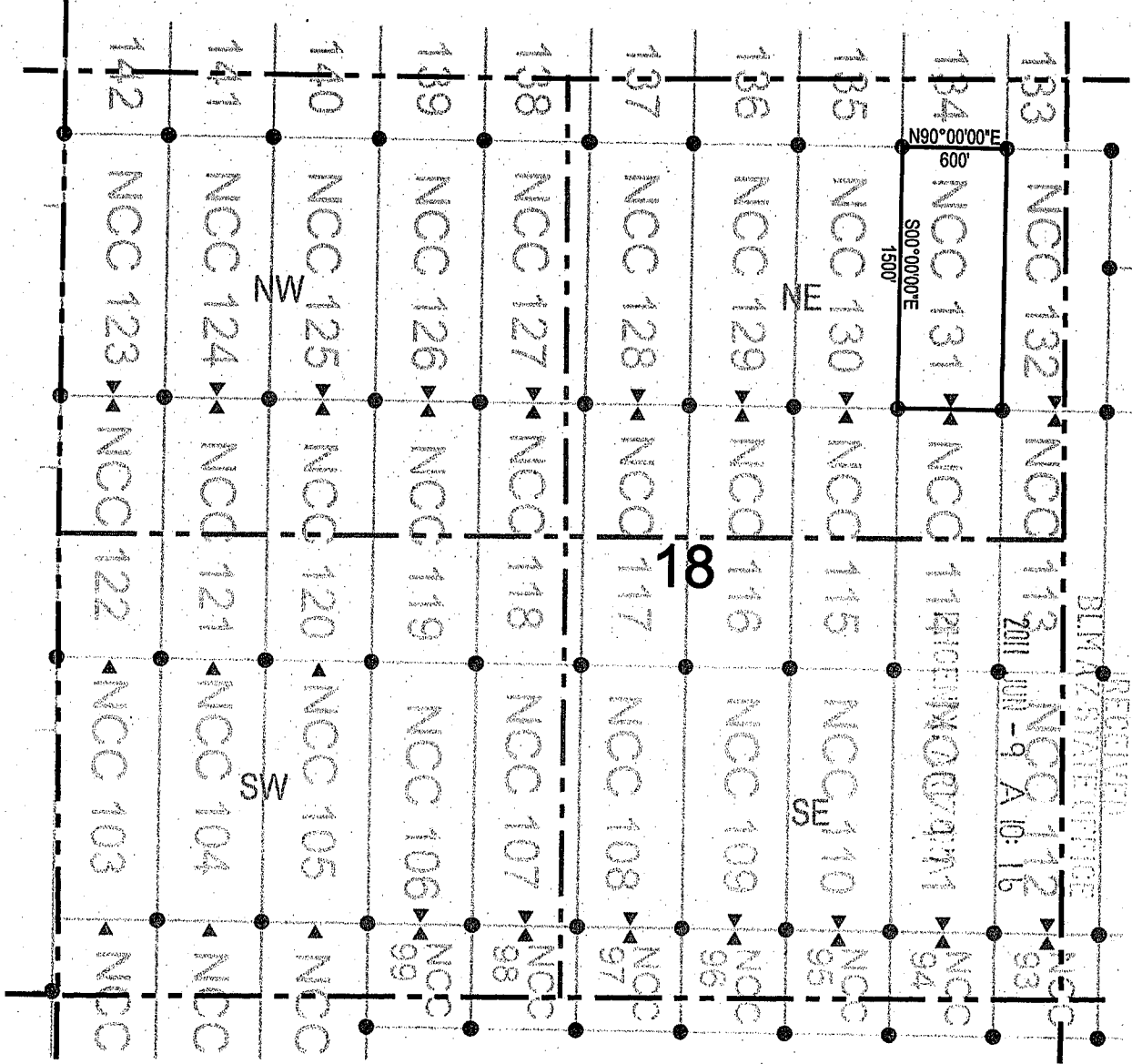


1. The above map depicts the NCC 130 Lode Claim, which is located in the SE 1/4, NE 1/4, NW 1/4, and SW 1/4 of the NE 1/4 of Section 18, Township 7 South, Range 18 East, Gila and Salt River Base and Meridian, Pinal County, Arizona, Bunker Hill Mining District.
2. The type of corner and location monuments used are wood 2"x2"x48" posts and metal tags with location information written thereon.
3. The bearings and distances in degrees and feet between claim corners are as depicted on the above map.

AHC408363



# LODE CLAIM LOCATION MAP



● Corner Posts      ▲ Location Monuments      Scale: 1"=1000'

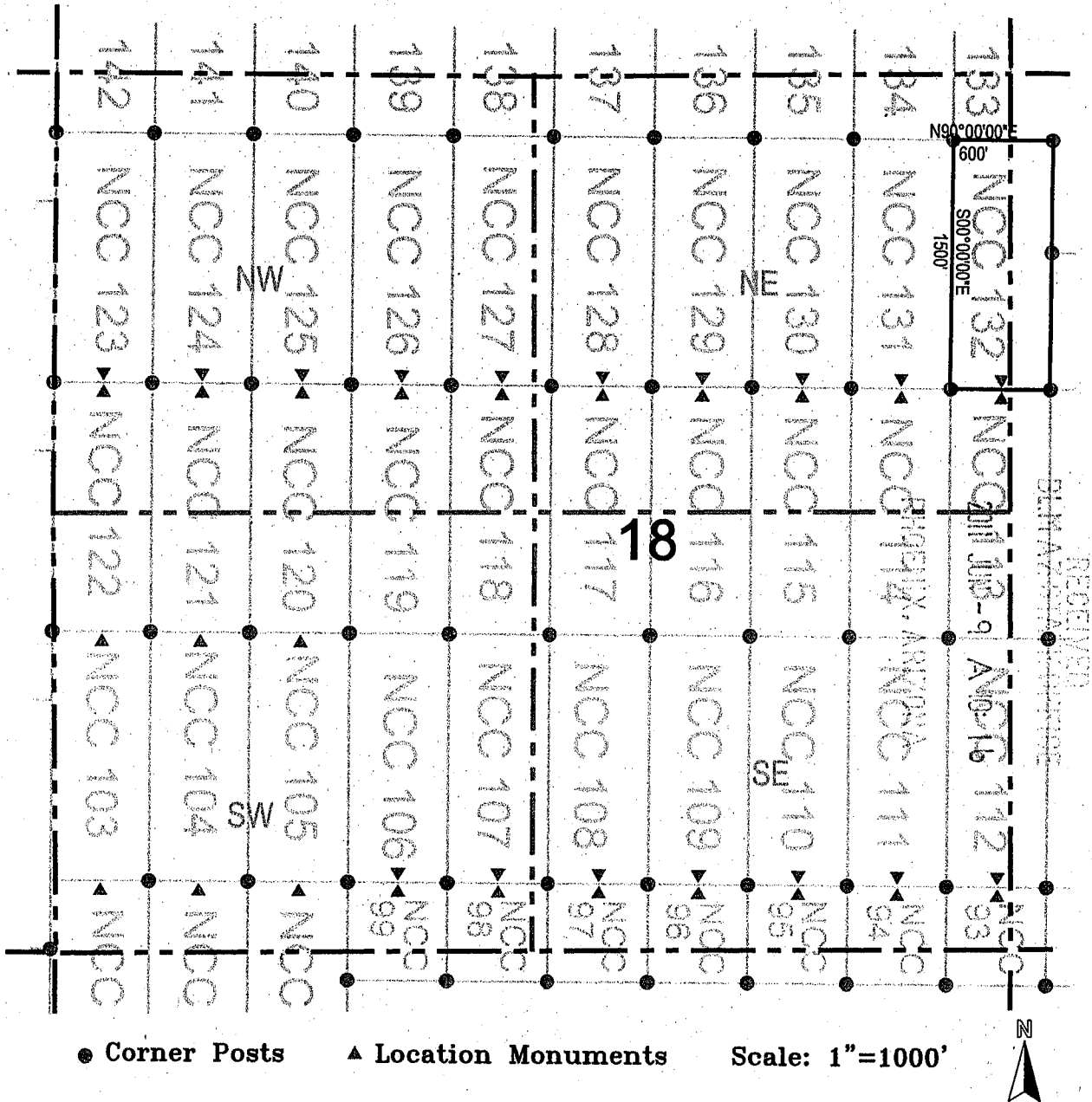


1. The above map depicts the NCC 131 Lode Claim, which is located in the SE 1/4 and NE 1/4 of the NE 1/4 of Section 18, Township 7 South, Range 18 East, Gila and Salt River Base and Meridian, Pinal County, Arizona, Bunker Hill Mining District.
2. The type of corner and location monuments used are wood 2"x2"x48" posts and metal tags with location information written thereon.
3. The bearings and distances in degrees and feet between claim corners are as depicted on the above map.

AMC408364



# LODE CLAIM LOCATION MAP



1. The above map depicts the NCC 132 Lode Claim, which is located in the SE 1/4 and NE 1/4 of the NE 1/4 of Section 18, and the SW 1/4 and NW 1/4 of the NW 1/4 of Section 17, Township 7 South, Range 18 East, Gila and Salt River Base and Meridian, Pinal County, Arizona, Bunker Hill Mining District.
2. The type of corner and location monuments used are wood 2"x2"x48" posts and metal tags with location information written thereon.
3. The bearings and distances in degrees and feet between claim corners are as depicted on the above map.

AHC408365



2




**OFFICIAL RECORDS OF PINAL COUNTY RECORDER LAURA DEAN-LYTTLE**

When recorded return to:  
Redhawk Copper Inc  
616 Webb Drive  
San Manuel, AZ 85631

DATE/TIME: 06/03/2011 1014  
FEE: \$14.00  
PAGES: 2  
FEE NUMBER: 2011-046412



**LOCATION NOTICE FOR LODE MINING CLAIM**



NOTICE IS HEREBY GIVEN that the NCC 232  
         lode mining claim has been located  
by Redhawk Copper Inc whose current mailing  
address is 616 Webb Drive  
San Manuel, AZ 85631

The general course of this claim is north / south and it is situated in Pinal  
County, Arizona. This claim is 824 feet in length and 600 feet in width. This claim runs  
from the location monument on which this location notice is posted approximately 814 feet in a  
northerly direction to the north end line and 10 feet in a southerly direction to the  
south end line. This claim is marked by six monuments, one at each corner and one at the center of each  
end line of the claim.

The location monument on which this notice is posted is situated within Section 17, Township 7  
South, Range 18 East, Gila Salt River Base and Meridian, Arizona and this claim encompasses portions  
of the following quarter section (s), section (s), Township (s) and Range (s) SW 1/4 and NW 1/4 of the NW 1/4  
of Section 17, Township 7 South, Range 18 East, Gila Salt River Base and Meridian, Arizona, Bunker Hill  
Mining District.

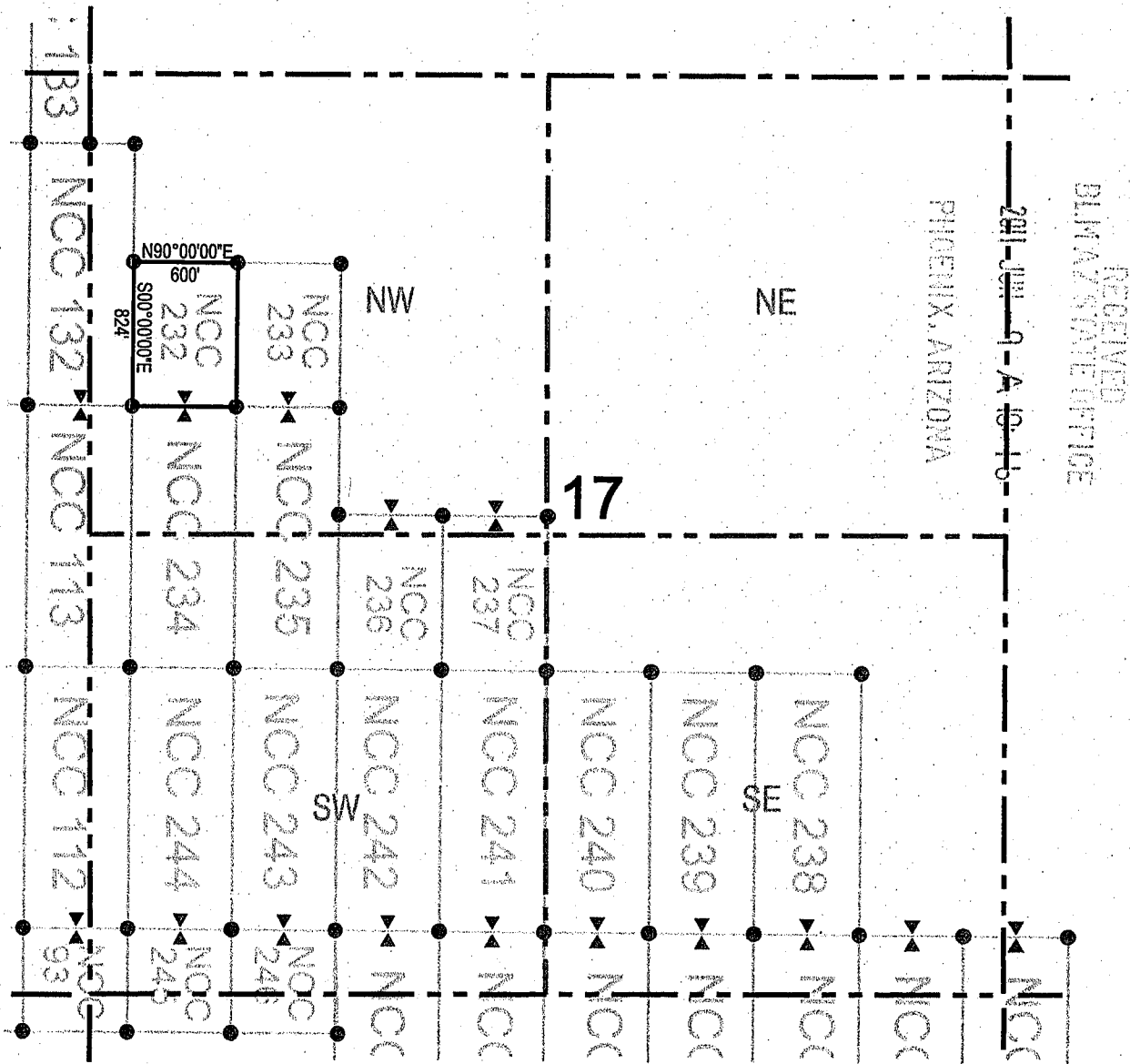
The locality of this claim with reference to some natural object or permanent monument and additional information  
(if any) concerning its locality are as follows: 14755 feet north and 775 feet east of the northeast corner of Section  
31, Township 7 South, Range 18 East, to the northeast corner of the claim.

DATED AND POSTED on the ground this 19 day of April, 2011

LOCATOR (s) Redhawk Copper Inc AGENT: T. Robert Breen [Signature]  
616 Webb Drive  
San Manuel, AZ 85631

AHC408366

# LODE CLAIM LOCATION MAP



RECEIVED  
BLM/AZ STATE OFFICE

PHOENIX, ARIZONA

● Corner Posts      ▲ Location Monuments      Scale: 1"=1000'



1. The above map depicts the **NCC 232** Lode Claim, which is located in the SW 1/4 of the NW 1/4, and the NW 1/4 of the NW 1/4 of Section 17, Township 7 South, Range 18 East, Gila and Salt River Base and Meridian, Pinal County, Arizona, Bunker Hill Mining District.
2. The type of corner and location monuments used are wood 2"x2"x48" posts and metal tags with location information written thereon.
3. The bearings and distances in degrees and feet between claim corners are as depicted on the above map.

AMC408366



OFFICIAL RECORDS OF PINAL COUNTY RECORDER LAURA DEAN-LYTL

DATE/TIME: 06/03/2011 1014 FEE: \$14.00 PAGES: 2 FEE NUMBER: 2011-046413




2

When recorded return to: Redhawk Copper Inc 616 Webb Drive San Manuel, AZ 85631

LOCATION NOTICE FOR LODE MINING CLAIM

NOTICE IS HEREBY GIVEN that the NCC 233 lode mining claim has been located by Redhawk Copper Inc whose current mailing address is 616 Webb Drive San Manuel, AZ 85631



The general course of this claim is north / south and it is situated in Pinal County, Arizona. This claim is 824 feet in length and 600 feet in width. This claim runs from the location monument on which this location notice is posted approximately 814 feet in a northerly direction to the north end line and 10 feet in a southerly direction to the south end line. This claim is marked by six monuments, one at each corner and one at the center of each end line of the claim.

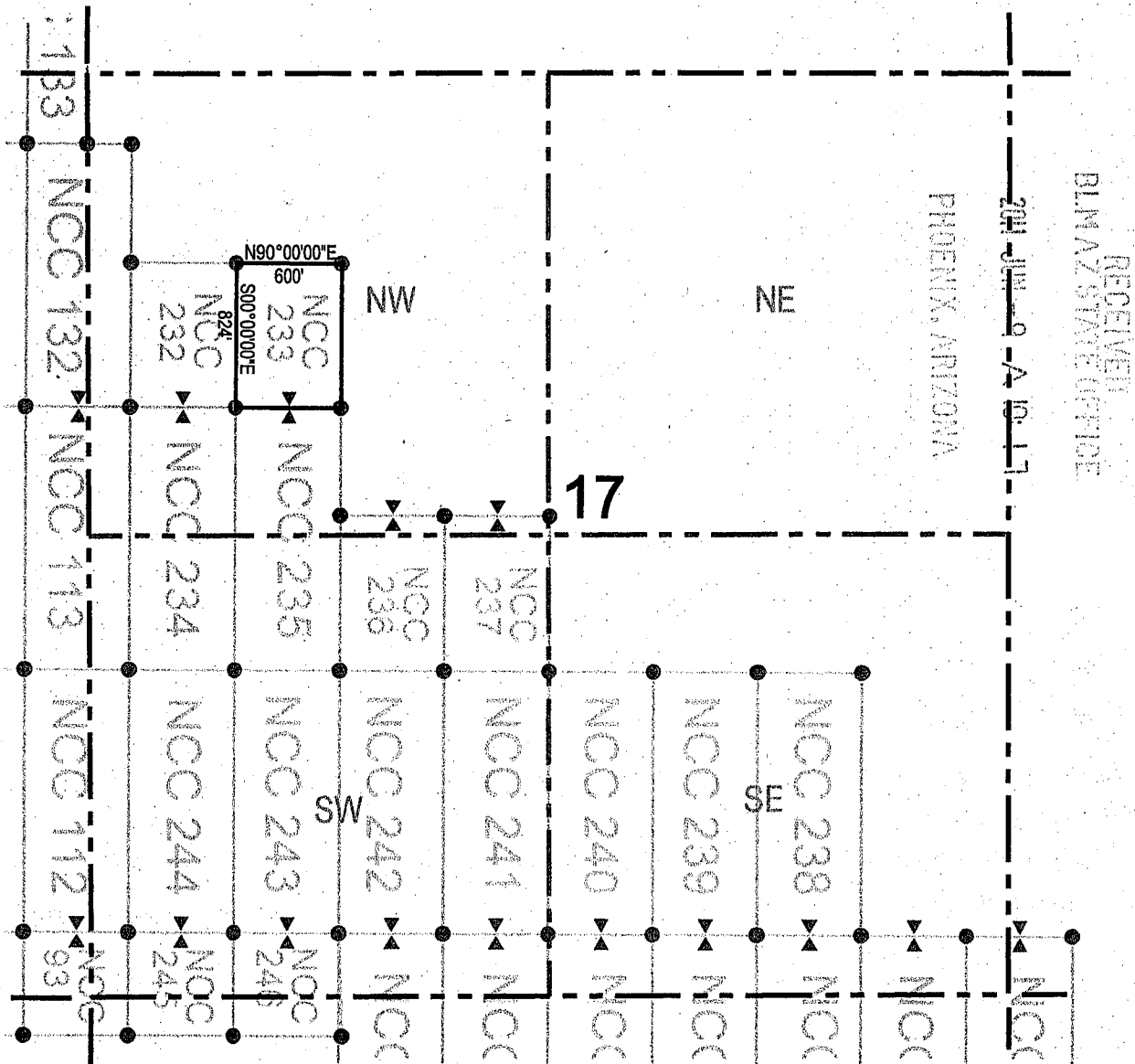
The location monument on which this notice is posted is situated within Section 17, Township 7 South, Range 18 East, Gila Salt River Base and Meridian, Arizona and this claim encompasses portions of the following quarter section (s), section (s), Township (s) and Range (s) SW 1/4, SE 1/4, NE 1/4 and NW 1/4 of the NW 1/4 of Section 17, Township 7 South, Range 18 East, Gila Salt River Base and Meridian, Arizona, Bunker Hill Mining District.

The locality of this claim with reference to some natural object or permanent monument and additional information (if any) concerning its locality are as follows: 14755 feet north and 1375 feet east of the northeast corner of Section 31, Township 7 South, Range 18 East, to the northeast corner of the claim.

DATED AND POSTED on the ground this 19 day of April, 2011 LOCATOR (s) Redhawk Copper Inc AGENT: T. Robert Breen 616 Webb Drive San Manuel, AZ 85631

AMC408367

# LODE CLAIM LOCATION MAP



● Corner Posts      ▲ Location Monuments      Scale: 1"=1000'



1. The above map depicts the **NCC 233** Lode Claim, which is located in the SW 1/4 of the NW 1/4, and the SE 1/4 of the NW 1/4, and the NE 1/4 of the NW 1/4, and the NW 1/4 of the NW 1/4 of Section 17, Township 7 South, Range 18 East, Gila and Salt River Base and Meridian, Pinal County, Arizona, Bunker Hill Mining District.
2. The type of corner and location monuments used are wood 2"x2"x48" posts and metal tags with location information written thereon.
3. The bearings and distances in degrees and feet between claim corners are as depicted on the above map.

RECEIVED  
BLM AZ STATE OFFICE

PHOENIX, ARIZONA

AMC408367



OFFICIAL RECORDS OF  
PINAL COUNTY RECORDER  
LAURA DEAN-LYTLE


DATE/TIME: 06/03/2011 1014  
FEE: \$14.00  
PAGES: 2  
FEE NUMBER: 2011-046414



When recorded return to:  
Redhawk Copper Inc  
616 Webb Drive  
San Manuel, AZ 85631

LOCATION NOTICE FOR LODE MINING CLAIM

NOTICE IS HEREBY GIVEN that the NCC 234  
 lode mining claim has been located  
by Redhawk Copper Inc whose current mailing  
address is 616 Webb Drive  
San Manuel, AZ 85631



The general course of this claim is north / south and it is situated in Pinal  
County, Arizona. This claim is 1500 feet in length and 600 feet in width. This claim runs  
from the location monument on which this location notice is posted approximately 10 feet in a  
northerly direction to the north end line and 1490 feet in a southerly direction to the  
south end line. This claim is marked by six monuments, one at each corner and one at the center of each  
end line of the claim.

The location monument on which this notice is posted is situated within Section 17, Township 7  
South, Range 18 East, Gila Salt River Base and Meridian, Arizona and this claim encompasses portions  
of the following quarter section (s), section (s), Township (s) and Range (s) SW 1/4 of the NW 1/4, and NW 1/4  
of the SW 1/4 of Section 17, Township 7 South, Range 18 East, Gila Salt River Base and Meridian, Arizona,  
Bunker Hill Mining District.

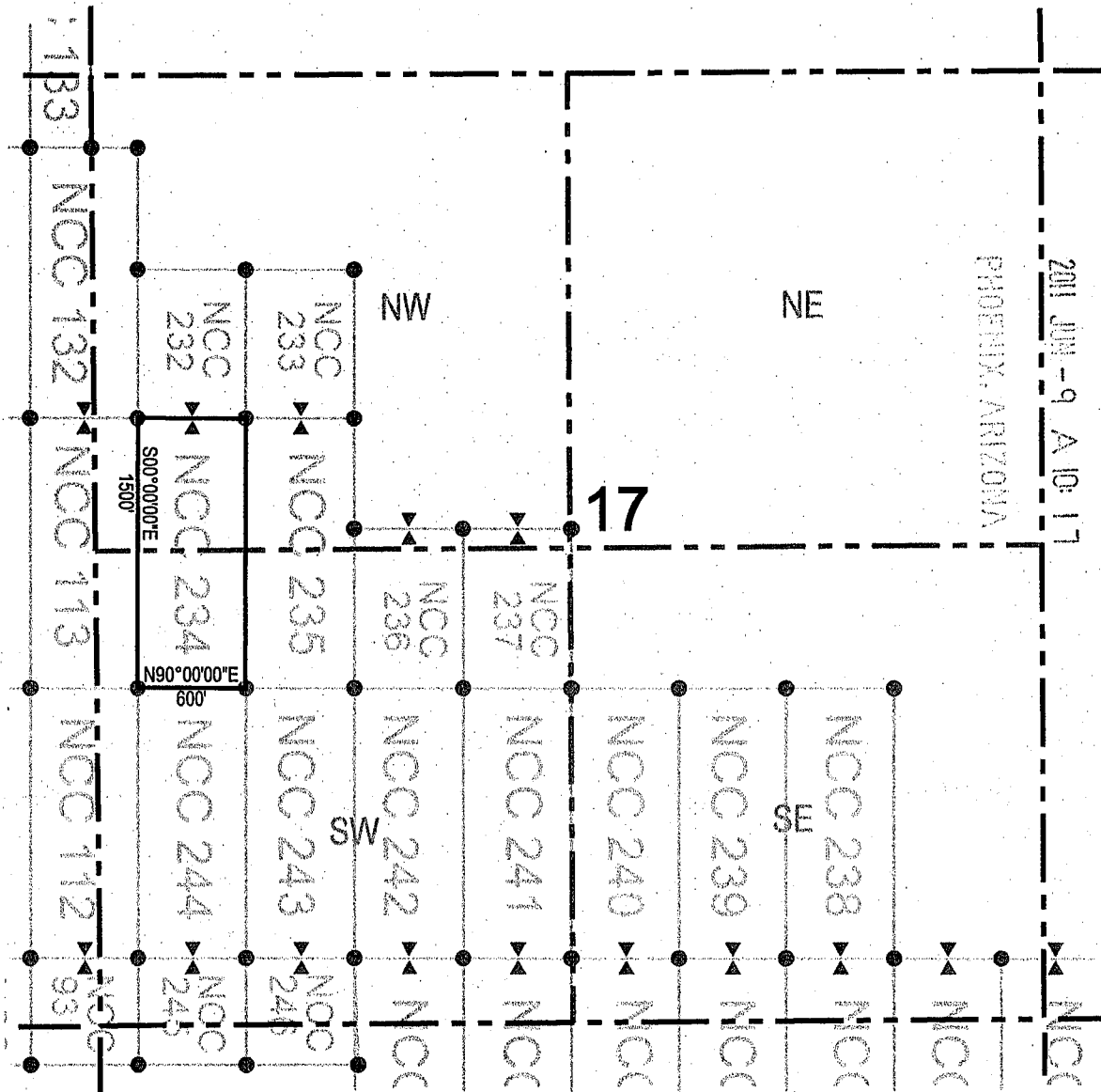
The locality of this claim with reference to some natural object or permanent monument and additional information  
(if any) concerning its locality are as follows: 13930 feet north and 775 feet east of the northeast corner of Section  
31, Township 7 South, Range 18 East, to the northeast corner of the claim.

DATED AND POSTED on the ground this 19 day of April, 2011

LOCATOR (s) Redhawk Copper Inc AGENT: T. Robert Breen  
616 Webb Drive  
San Manuel, AZ 85631

AMC 408368

# LODE CLAIM LOCATION MAP



RECEIVED  
BLM AZ STATE OFFICE

2011 JUN -9 A 10: 17  
PHOENIX, ARIZONA

● Corner Posts      ▲ Location Monuments      Scale: 1"=1000'



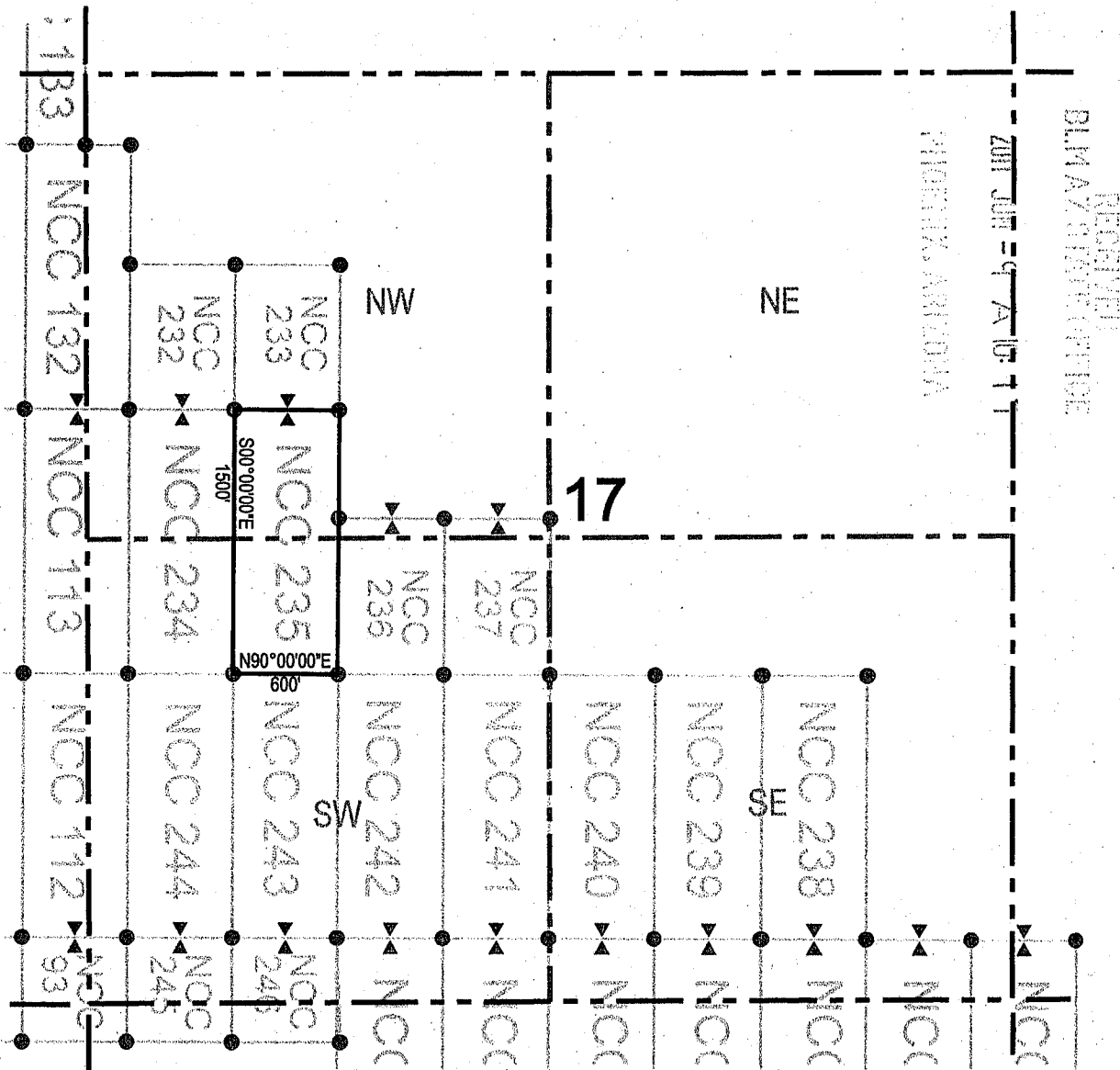
1. The above map depicts the **NCC 234** Lode Claim, which is located in the SW 1/4 of the NW 1/4, and the NW 1/4 of the SW 1/4 of Section 17, Township 7 South, Range 18 East, Gila and Salt River Base and Meridian, Pinal County, Arizona, Bunker Hill Mining District.
2. The type of corner and location monuments used are wood 2"x2"x48" posts and metal tags with location information written thereon.
3. The bearings and distances in degrees and feet between claim corners are as depicted on the above map.

AMC408368





# LODE CLAIM LOCATION MAP



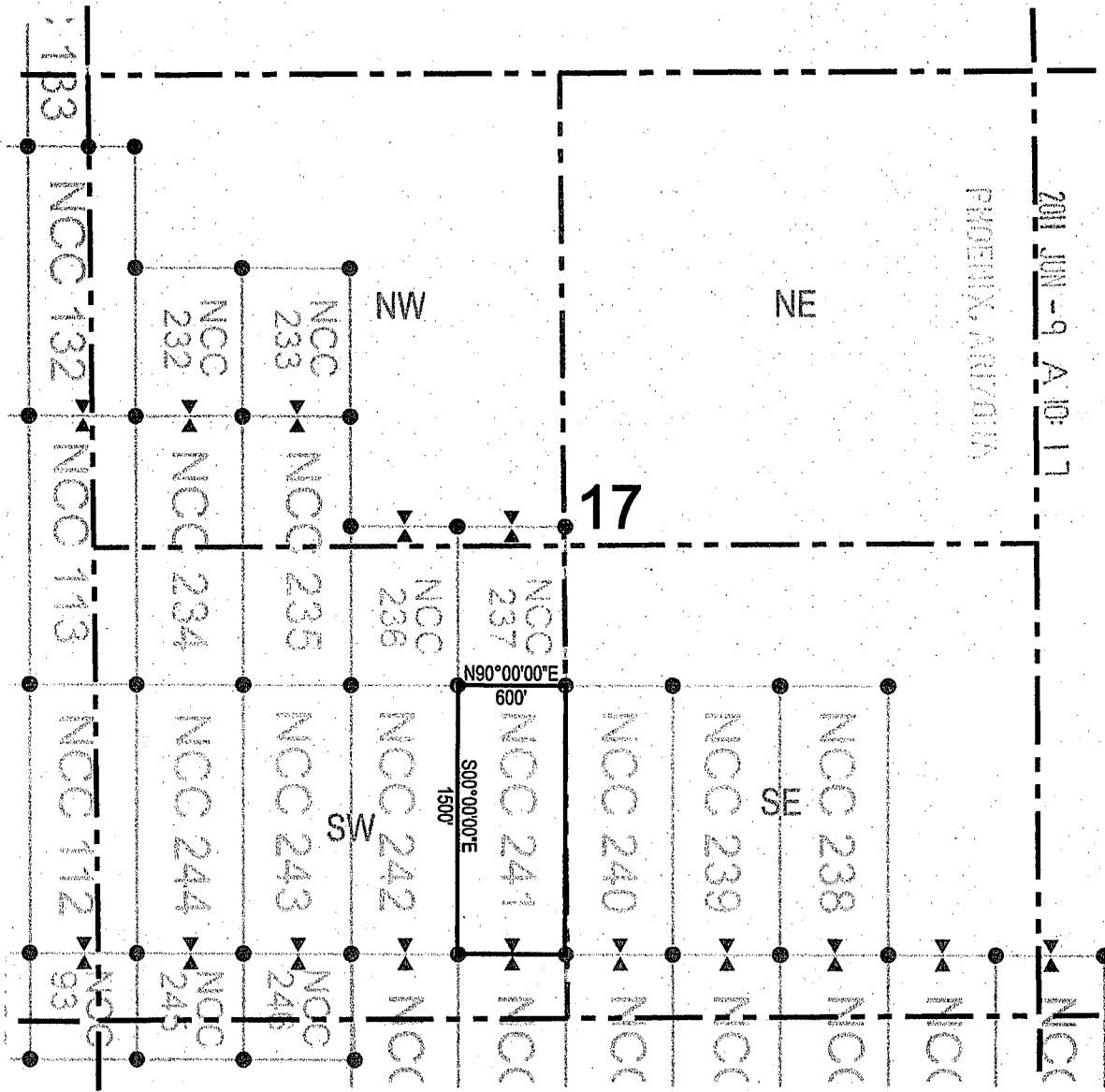
● Corner Posts      ▲ Location Monuments      Scale: 1"=1000'



1. The above map depicts the **NCC 235** Lode Claim, which is located in the SW 1/4 of the NW 1/4, and the NW 1/4 of the SW 1/4, and the NE 1/4 of the SW 1/4, and the SE 1/4 of the NW 1/4 of Section 17, Township 7 South, Range 18 East, Gila and Salt River Base and Meridian, Pinal County, Arizona, Bunker Hill Mining District.
2. The type of corner and location monuments used are wood 2"x2"x48" posts and metal tags with location information written thereon.
3. The bearings and distances in degrees and feet between claim corners are as depicted on the above map.

AMC408369

# LODE CLAIM LOCATION MAP



RECEIVED  
 DLM/AZ STATE OFFICE  
 2011 JUN -9 A 10: 17  
 PHOENIX, ARIZONA

● Corner Posts      ▲ Location Monuments      Scale: 1"=1000'

1. The above map depicts the **NCC 241** Lode Claim, which is located in the SE 1/4 of the SW 1/4, and the NE 1/4 of the SW 1/4 of Section 17, Township 7 South, Range 18 East, Gila and Salt River Base and Meridian, Pinal County, Arizona, Bunker Hill Mining District.
2. The type of corner and location monuments used are wood 2"x2"x48" posts and metal tags with location information written thereon.
3. The bearings and distances in degrees and feet between claim corners are as depicted on the above map.

ANC408370



**OFFICIAL RECORDS OF  
PINAL COUNTY RECORDER  
LAURA DEAN-LYTTLE**

DATE/TIME: 06/03/2011 10:14  
 FEE: \$14.00  
 PAGES: 2  
 FEE NUMBER: 2011-046416



When recorded return to:  
 Redhawk Copper Inc  
 616 Webb Drive  
 San Manuel, AZ 85631

**LOCATION NOTICE FOR LOPE MINING CLAIM**

NOTICE IS HEREBY GIVEN that the NCC 241  
 \_\_\_\_\_ lode mining claim has been located  
 by Redhawk Copper Inc whose current mailing  
 address is 616 Webb Drive  
San Manuel, AZ 85631

RECORDED  
 2011 JUN - 9 A 10:17  
 PINAL COUNTY, ARIZONA  
 DLMAZOSTAFF@PINE

The general course of this claim is north / south and it is situated in Pinal  
 County, Arizona. This claim is 1500 feet in length and 600 feet in width. This claim runs  
 from the location monument on which this location notice is posted approximately 1490 feet in a  
northerly direction to the north end line and 10 feet in a southerly direction to the  
south end line. This claim is marked by six monuments, one at each corner and one at the center of each  
 end line of the claim.

The location monument on which this notice is posted is situated within Section 17, Township 7  
South, Range 18 East, Gila Salt River Base and Meridian, Arizona and this claim encompasses portions  
 of the following quarter section (s), section (s), Township (s) and Range (s) SE 1/4 and NE 1/4 of the SW 1/4 of  
 Section 17, Township 7 South, Range 18 East, Gila Salt River Base and Meridian, Arizona, Bunker Hill  
 Mining District.

The locality of this claim with reference to some natural object or permanent monument and additional information  
 (if any) concerning its locality are as follows: 12430 feet north and 2575 feet east of the northeast corner of  
Section 31, Township 7 South, Range 18 East, to the northeast corner of the claim.

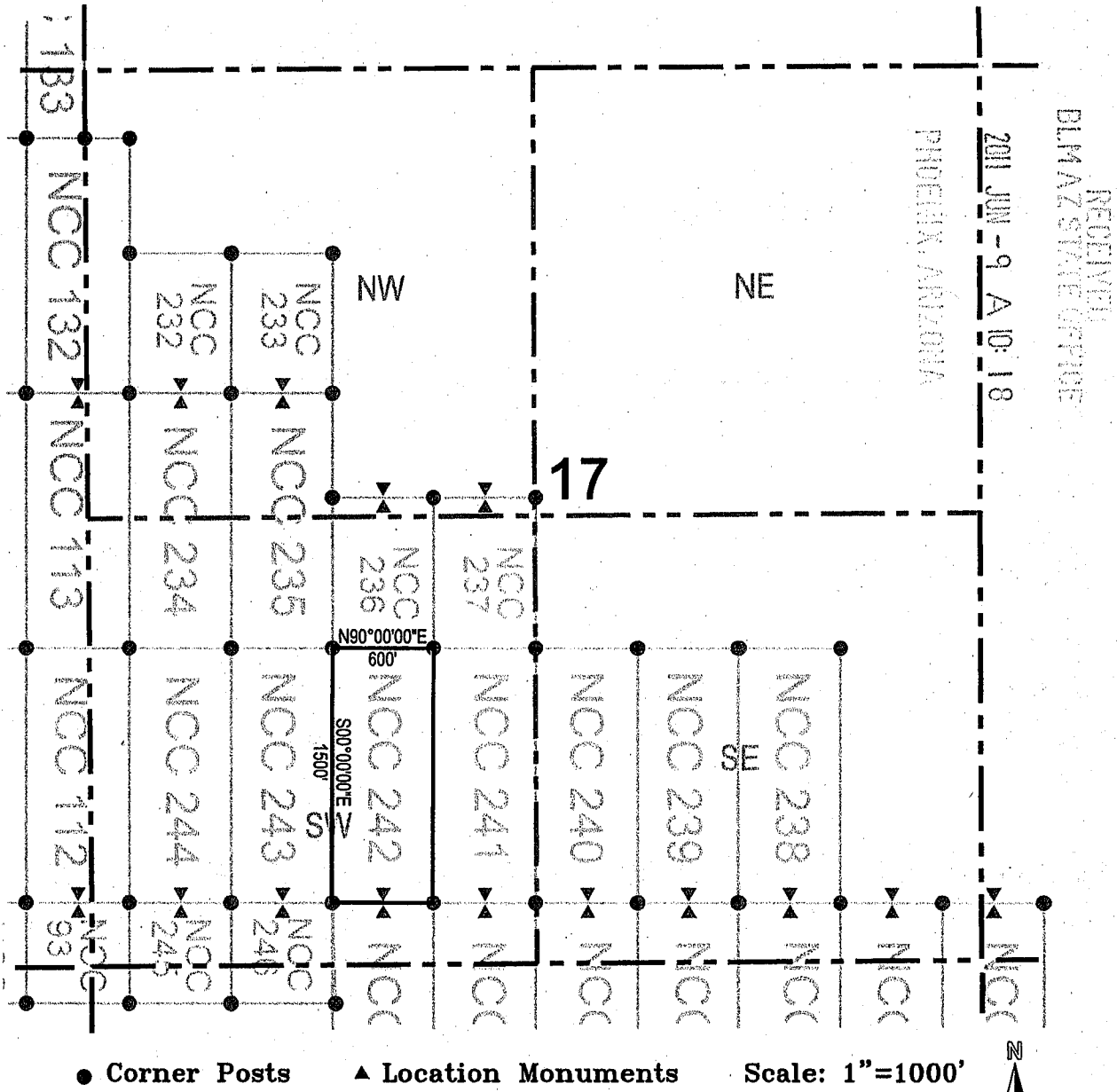
AMC408370

DATED AND POSTED on the ground this 19 day of April, 2011.

LOCATOR (s) Redhawk Copper Inc AGENT: T. Robert Breen  
616 Webb Drive  
San Manuel, AZ 85631



# LODE CLAIM LOCATION MAP



1. The above map depicts the **NCC 242** Lode Claim, which is located in the SE 1/4 of the SW 1/4, and the NE 1/4 of the SW 1/4 of Section 17, Township 7 South, Range 18 East, Gila and Salt River Base and Meridian, Pinal County, Arizona, Bunker Hill Mining District.
2. The type of corner and location monuments used are wood 2"x2"x48" posts and metal tags with location information written thereon.
3. The bearings and distances in degrees and feet between claim corners are as depicted on the above map.

AHC408371





OFFICIAL RECORDS OF PINAL COUNTY RECORDER LAURA DEAN-LYTTLE


When recorded return to: Redhawk Copper Inc 616 Webb Drive San Manuel, AZ 85631

DATE/TIME: 06/03/2011 1014 FEE: \$14.00 PAGES: 2 FEE NUMBER: 2011-046418



LOCATION NOTICE FOR LODE MINING CLAIM

NOTICE IS HEREBY GIVEN that the NCC 243 lode mining claim has been located by Redhawk Copper Inc whose current mailing address is 616 Webb Drive San Manuel, AZ 85631



The general course of this claim is north / south and it is situated in Pinal County, Arizona. This claim is 1500 feet in length and 600 feet in width. This claim runs from the location monument on which this location notice is posted approximately 1490 feet in a northerly direction to the north end line and 10 feet in a southerly direction to the south end line. This claim is marked by six monuments, one at each corner and one at the center of each end line of the claim.

The location monument on which this notice is posted is situated within Section 17, Township 7 South, Range 18 East, Gila Salt River Base and Meridian, Arizona and this claim encompasses portions of the following quarter section (s), section (s), Township (s) and Range (s) SW 1/4, SE 1/4, NE 1/4 and NW 1/4 of the SW 1/4 of Section 17, Township 7 South, Range 18 East, Gila Salt River Base and Meridian, Arizona, Bunker Hill Mining District.

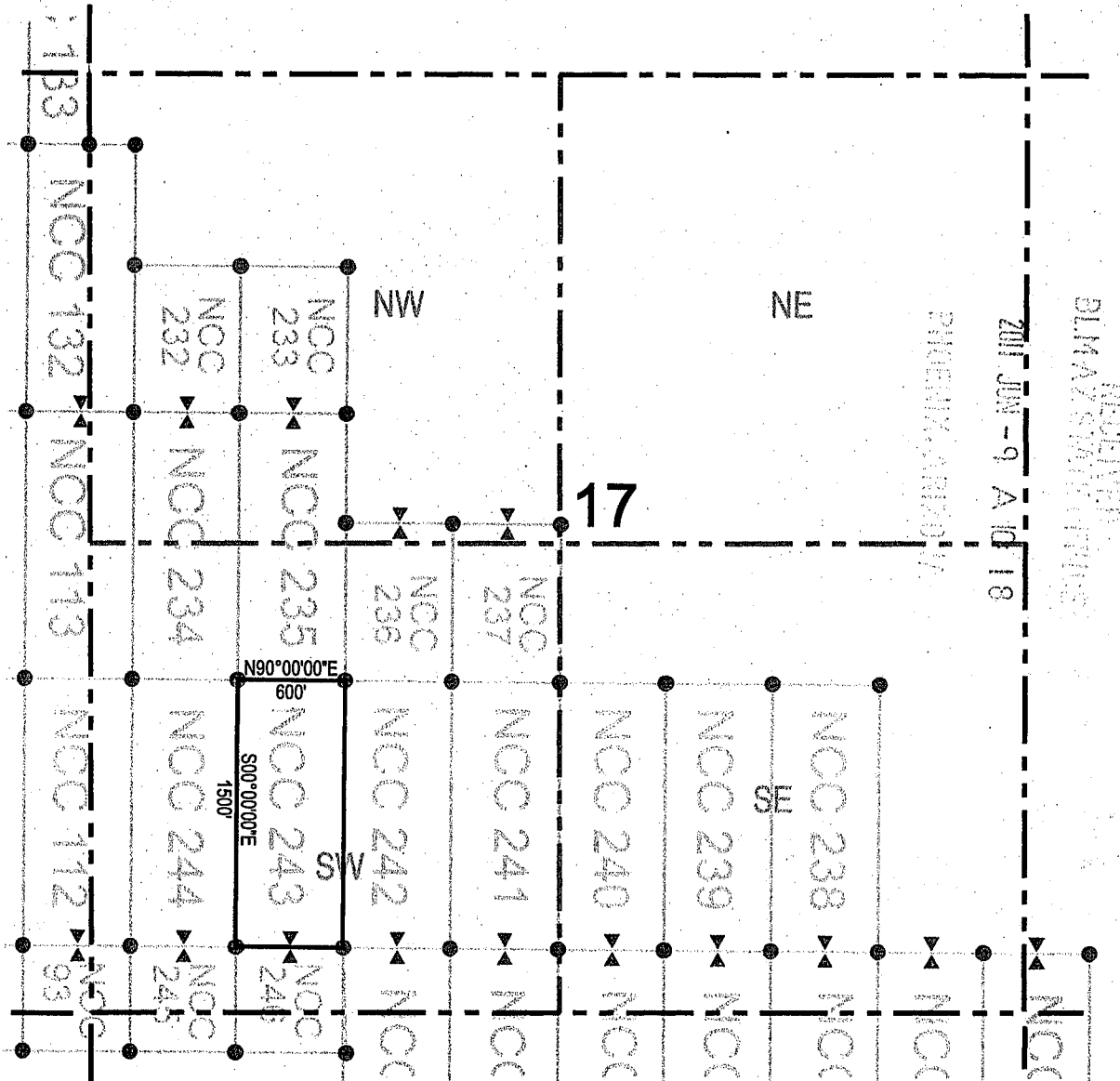
The locality of this claim with reference to some natural object or permanent monument and additional information (if any) concerning its locality are as follows: 12430 feet north and 1375 feet east of the northeast corner of Section 31, Township 7 South, Range 18 East, to the northeast corner of the claim.

DATED AND POSTED on the ground this 19 day of April, 2011

LOCATOR (s) Redhawk Copper Inc 616 Webb Drive San Manuel, AZ 85631 AGENT: T. Robert Breen (Signature)

AMC 408372

# LODE CLAIM LOCATION MAP



● Corner Posts      ▲ Location Monuments      Scale: 1"=1000'

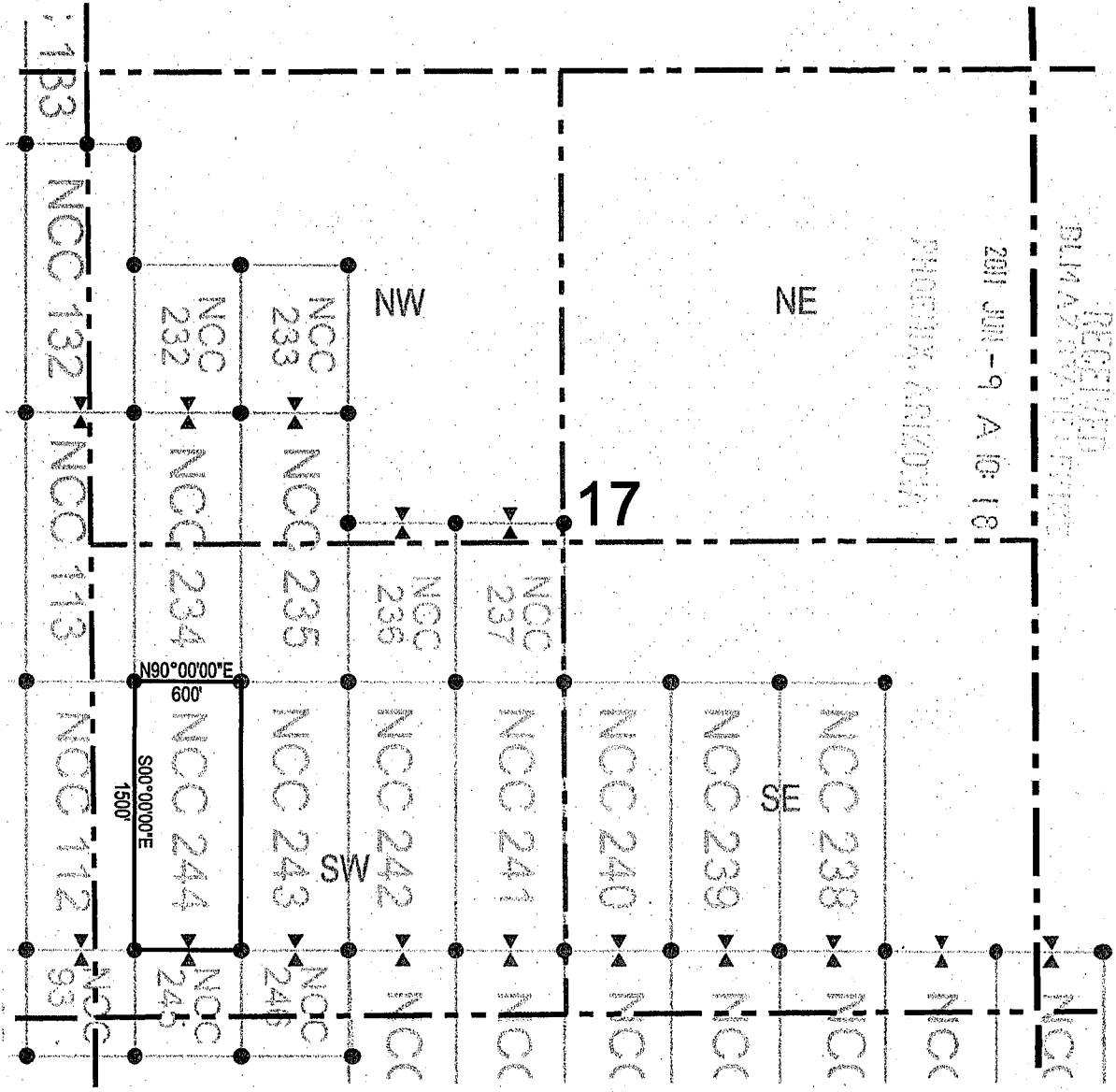


1. The above map depicts the **NCC 243** Lode Claim, which is located in the SW 1/4 of the SW 1/4, and the SE 1/4 of the SW 1/4, and the NE 1/4 of the SW 1/4, and the NW 1/4 of the SW 1/4 of Section 17, Township 7 South, Range 18 East, Gila and Salt River Base and Meridian, Pinal County, Arizona, Bunker Hill Mining District.
2. The type of corner and location monuments used are wood 2"x2"x48" posts and metal tags with location information written thereon.
3. The bearings and distances in degrees and feet between claim corners are as depicted on the above map.

AHC408312



# LODE CLAIM LOCATION MAP



Corner Posts    
  Location Monuments    
 Scale: 1"=1000'

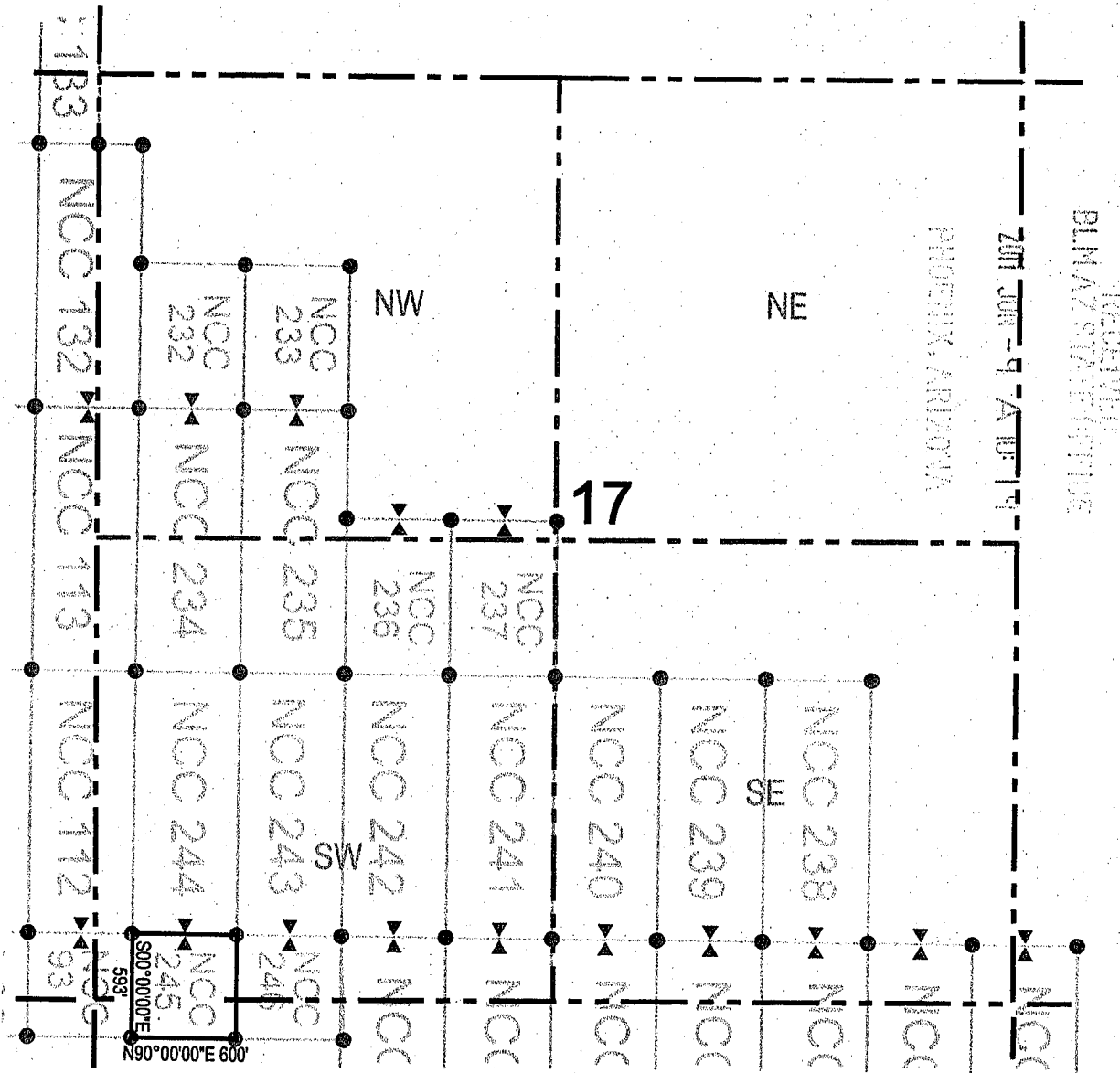
1. The above map depicts the **NCC 244** Lode Claim, which is located in the SW 1/4 of the SW 1/4, and the NW 1/4 of the SW 1/4 of Section 17, Township 7 South, Range 18 East, Gila and Salt River Base and Meridian, Pinal County, Arizona, Bunker Hill Mining District.
2. The type of corner and location monuments used are wood 2"x2"x48" posts and metal tags with location information written thereon.
3. The bearings and distances in degrees and feet between claim corners are as depicted on the above map.

RECEIVED  
 BLM AZ DISTRICT OFFICE  
 2011 JUN -9 A 10:18  
 PINAL CO, ARIZONA

AMC 408373



# LODE CLAIM LOCATION MAP



● Corner Posts      ▲ Location Monuments      Scale: 1"=1000'



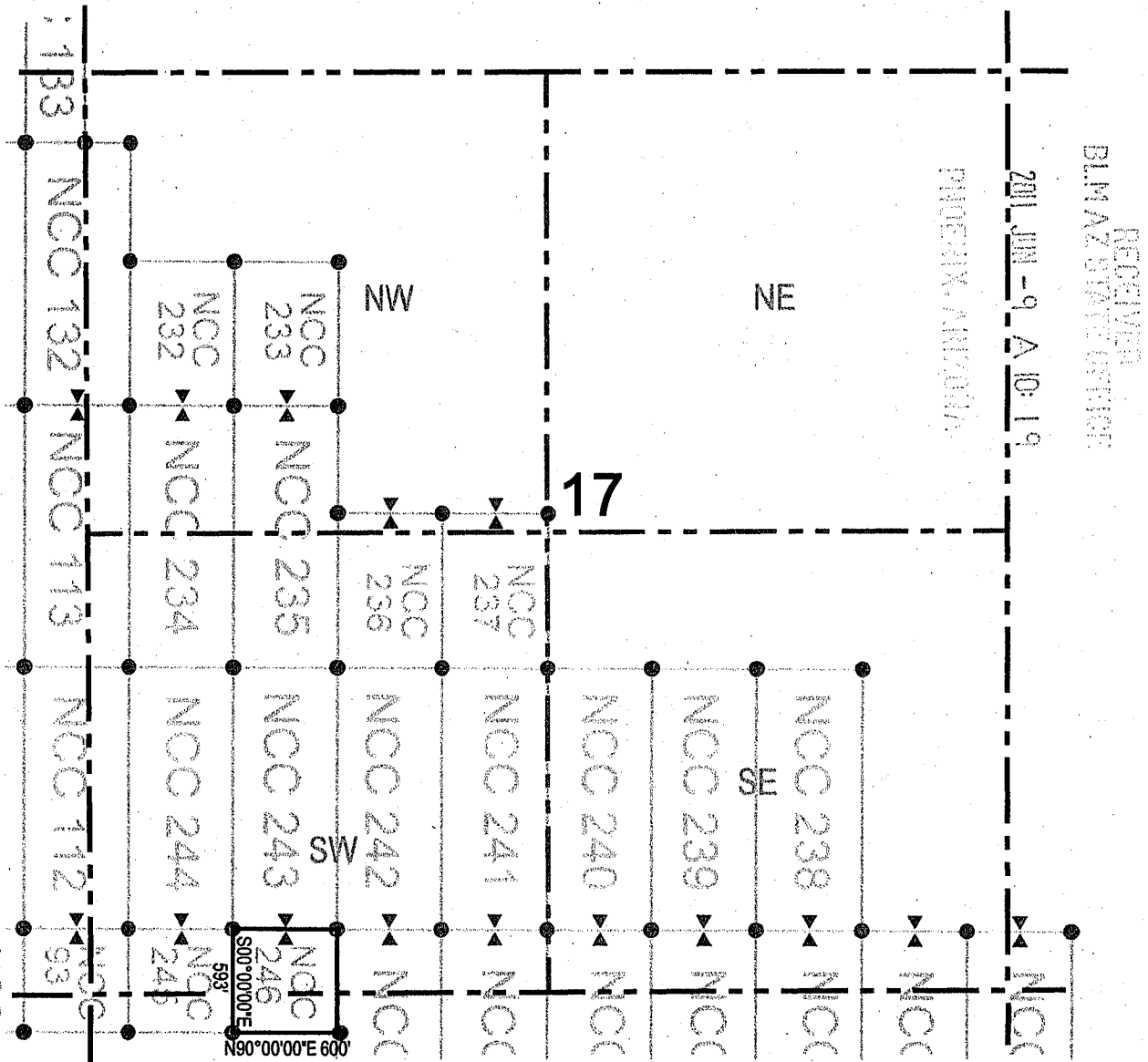
1. The above map depicts the NCC 245 Lode Claim, which is located in the SW 1/4 of the SW 1/4 of Section 17, and the NW 1/4 of the NW 1/4 of Section 20, Township 7 South, Range 18 East, Gila and Salt River Base and Meridian, Pinal County, Arizona, Bunker Hill Mining District.
2. The type of corner and location monuments used are wood 2"x2"x48" posts and metal tags with location information written thereon.
3. The bearings and distances in degrees and feet between claim corners are as depicted on the above map.

AMC408374





# LODE CLAIM LOCATION MAP



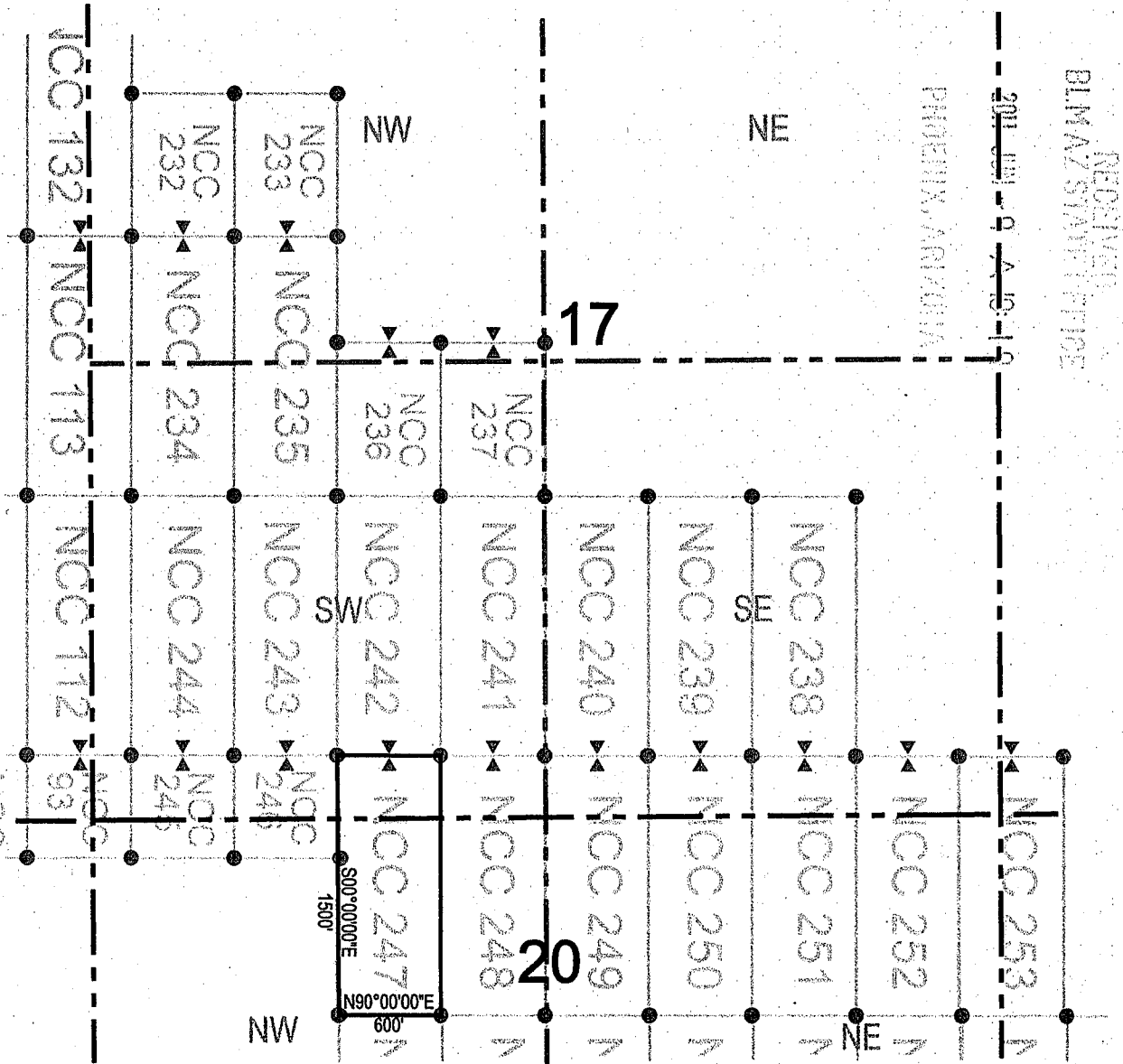
● Corner Posts      ▲ Location Monuments      Scale: 1"=1000'

1. The above map depicts the **NCC 246** Lode Claim, which is located in the SW 1/4 of the SW 1/4, and the SE 1/4 of the SW 1/4 of Section 17, and the NW 1/4 of the NW 1/4, and the NE 1/4 of the NW 1/4 of Section 20, Township 7 South, Range 18 East, Gila and Salt River Base and Meridian, Pinal County, Arizona, Bunker Hill Mining District.
2. The type of corner and location monuments used are wood 2"x2"x48" posts and metal tags with location information written thereon.
3. The bearings and distances in degrees and feet between claim corners are as depicted on the above map.

AMC408375



# LODE CLAIM LOCATION MAP



● Corner Posts      ▲ Location Monuments      Scale: 1"=1000'



1. The above map depicts the **NCC 247** Lode Claim, which is located in the SE 1/4 of the SW 1/4 of Section 17, and the NE 1/4 of the NW 1/4 of Section 20, Township 7 South, Range 18 East, Gila and Salt River Base and Meridian, Pinal County, Arizona, Bunker Hill Mining District.
2. The type of corner and location monuments used are wood 2"x2"x48" posts and metal tags with location information written thereon.
3. The bearings and distances in degrees and feet between claim corners are as depicted on the above map.

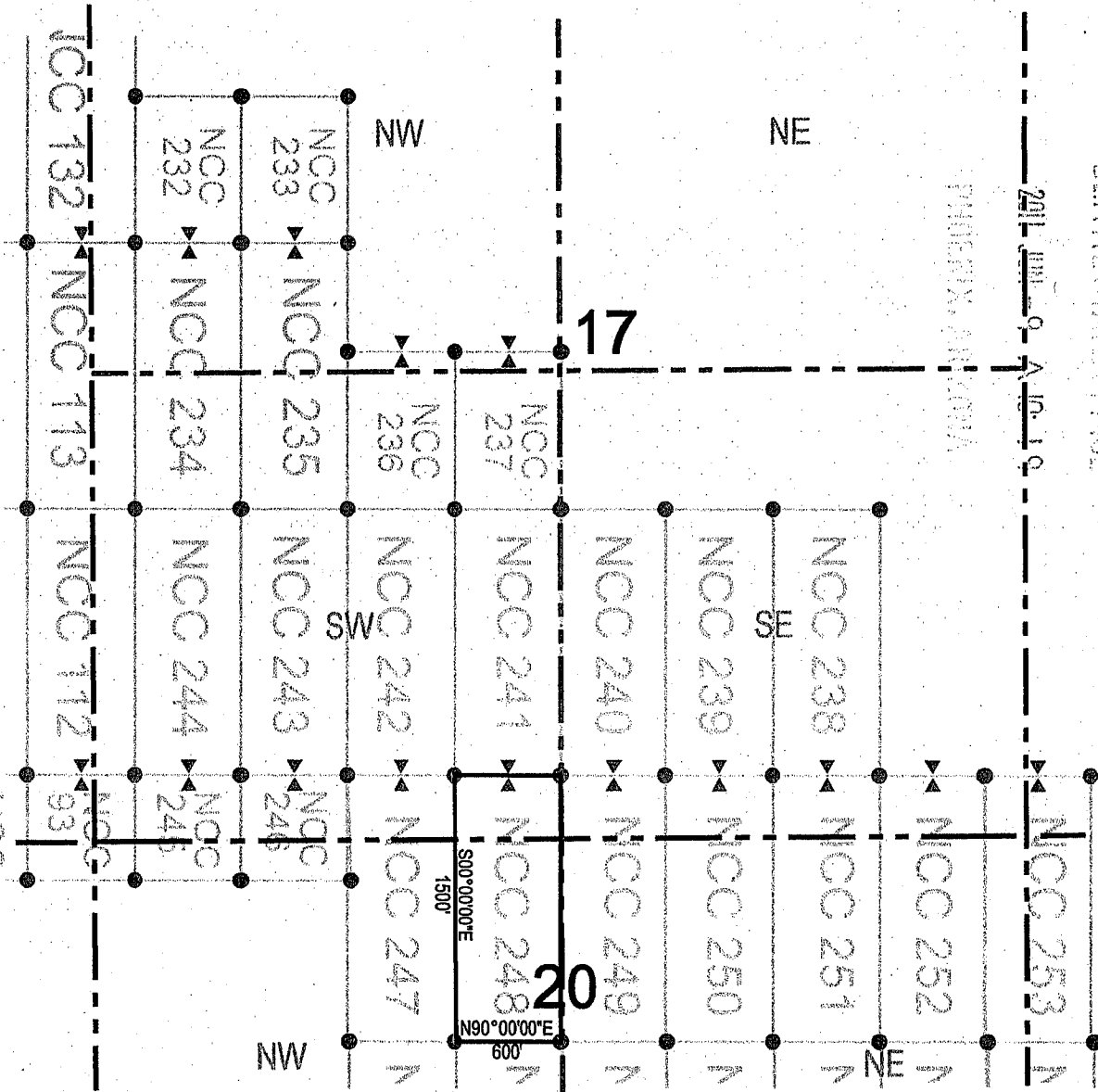
AMC408376

RECEIVED  
BLM AZ STAFF OFFICE

PHOENIX, ARIZONA



# LODE CLAIM LOCATION MAP



RECEIVED  
BLM AZ STATE OFFICE

● Corner Posts      ▲ Location Monuments      Scale: 1"=1000'



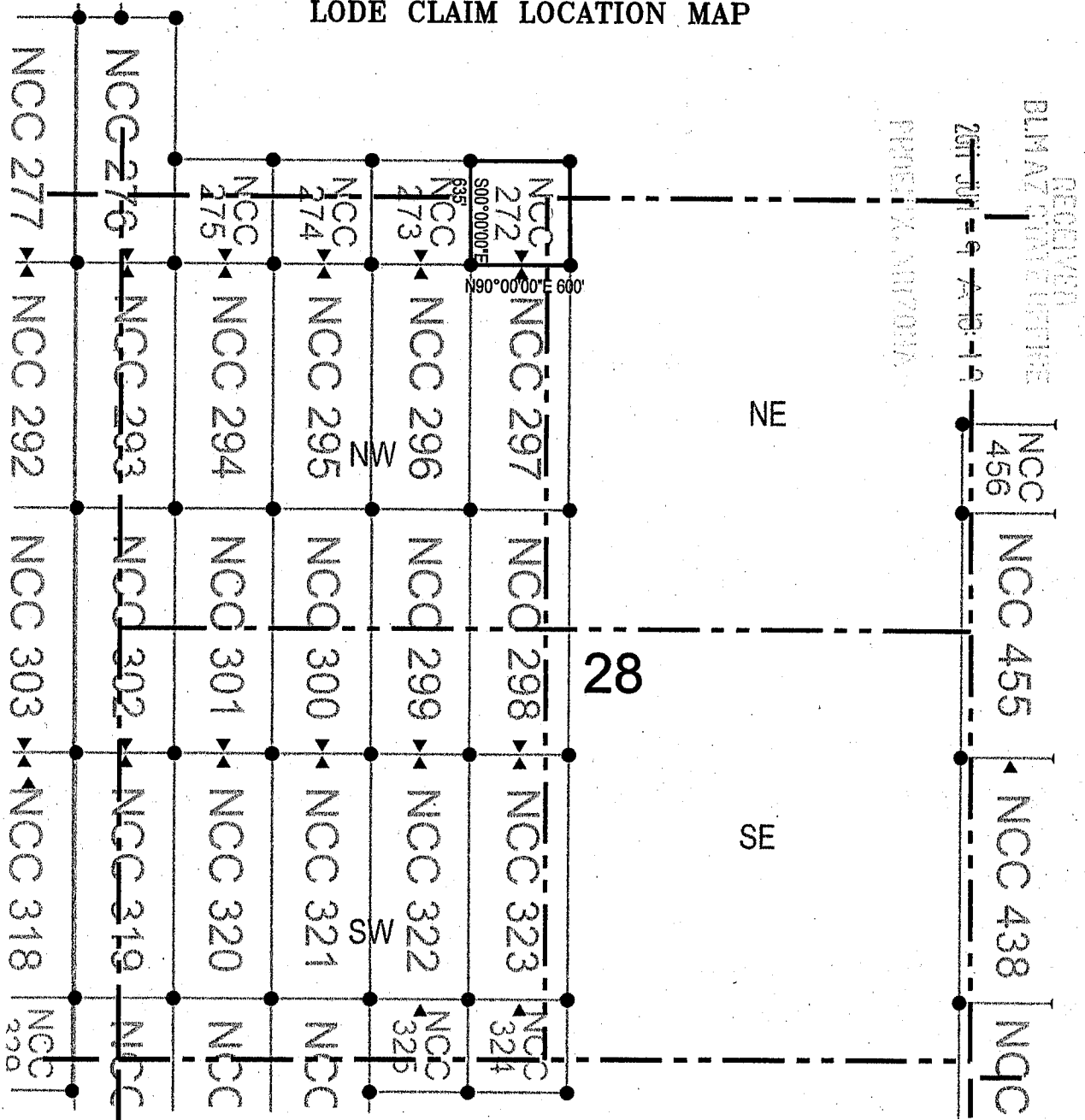
1. The above map depicts the **NCC 248** Lode Claim, which is located in the SE 1/4 of the SW 1/4 of Section 17, and the NE 1/4 of the NW 1/4 of Section 20, Township 7 South, Range 18 East, Gila and Salt River Base and Meridian, Pinal County, Arizona, Bunker Hill Mining District.
2. The type of corner and location monuments used are wood 2"x2"x48" posts and metal tags with location information written thereon.
3. The bearings and distances in degrees and feet between claim corners are as depicted on the above map.

AMC 408377





# LODE CLAIM LOCATION MAP



● Corner Posts    ▲ Location Monuments    Scale: 1"=1000'

1. The above map depicts the **NCC 272** Lode Claim, which is located in the NE 1/4 of the NW 1/4, and the NW 1/4 of the NE 1/4 of Section 28, and the SW 1/4 of the SE 1/4, and the SE 1/4 of the SW 1/4 of Section 21, Township 7 South, Range 18 East, Gila and Salt River Base and Meridian, Pinal County, Arizona, Bunker Hill Mining District.
2. The type of corner and location monuments used are wood 2"x2"x48" posts and metal tags with location information written thereon.
3. The bearings and distances in degrees and feet between claim corners are as depicted on the above map.



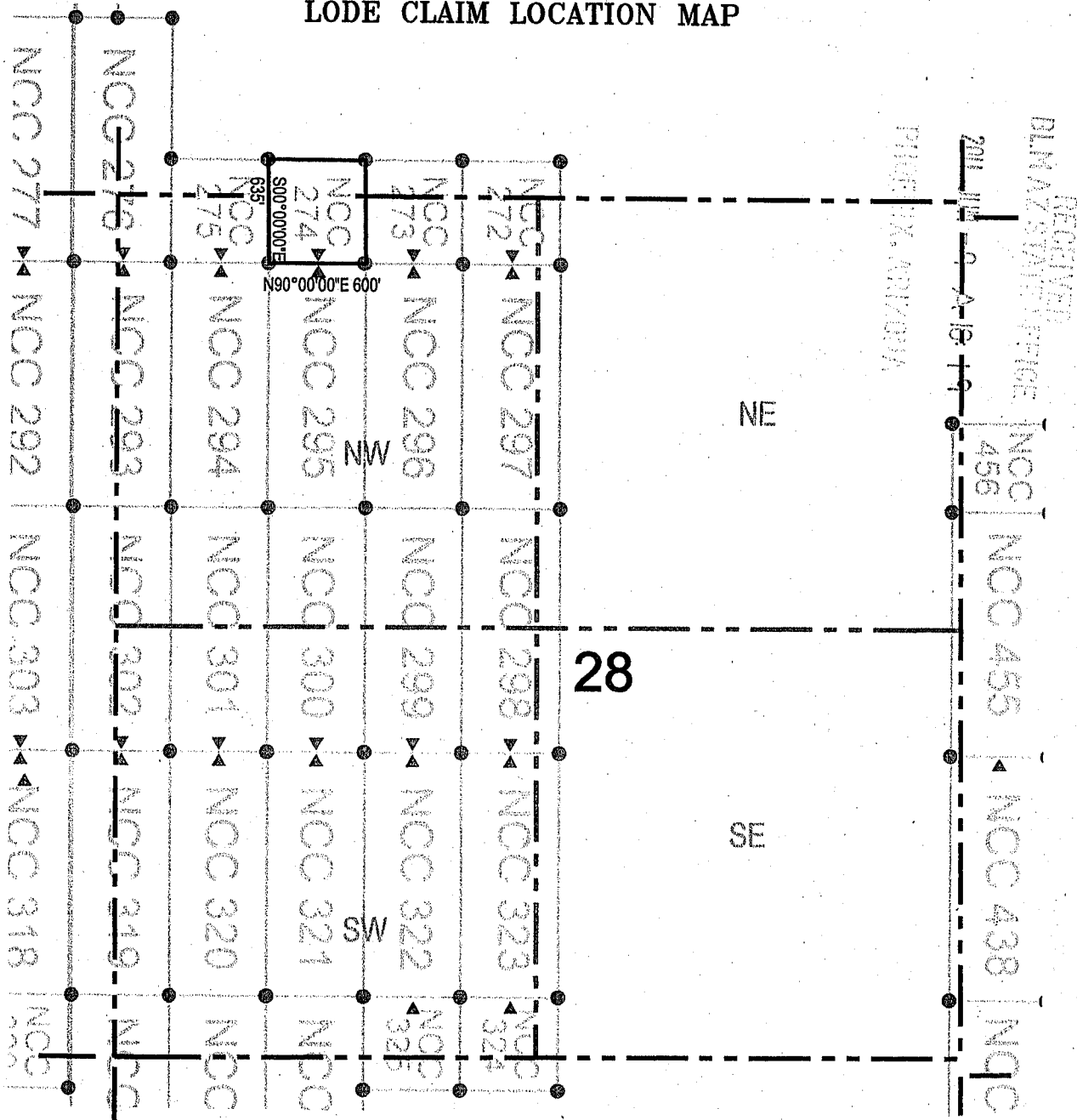
AMC408378







# LODE CLAIM LOCATION MAP



● Corner Posts    ▲ Location Monuments    Scale: 1"=1000'

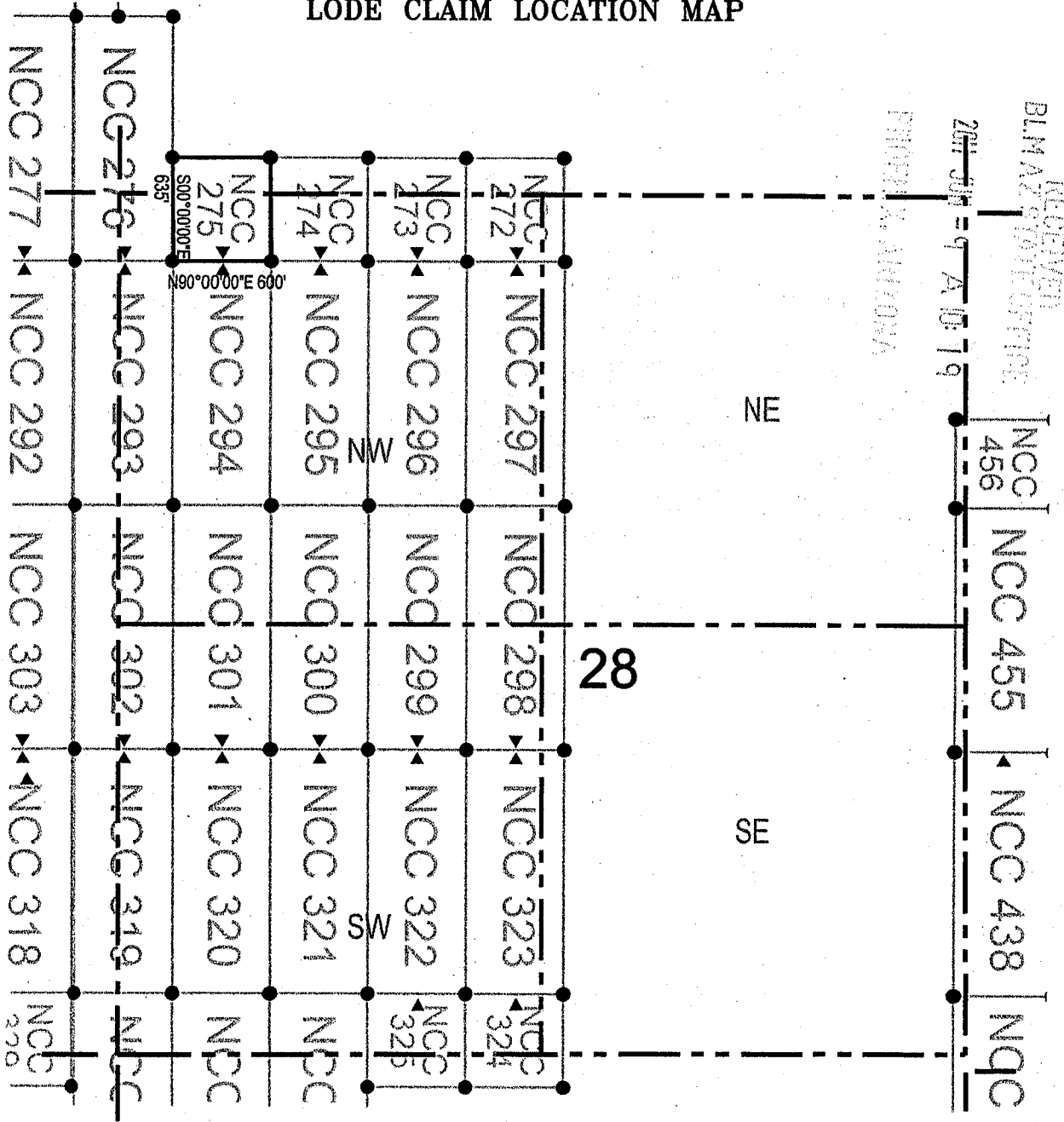
1. The above map depicts the **NCC 274** Lode Claim, which is located in the NW ¼ of the NW ¼, and the NE ¼ of the NW ¼ of Section 28, and the SE ¼ of the SW ¼, and the SW ¼ of the SW ¼ of Section 21, Township 7 South, Range 18 East, Gila and Salt River Base and Meridian, Pinal County, Arizona, Bunker Hill Mining District.
2. The type of corner and location monuments used are wood 2"x2"x48" posts and metal tags with location information written thereon.
3. The bearings and distances in degrees and feet between claim corners are as depicted on the above map.

AMC408380





# LODE CLAIM LOCATION MAP



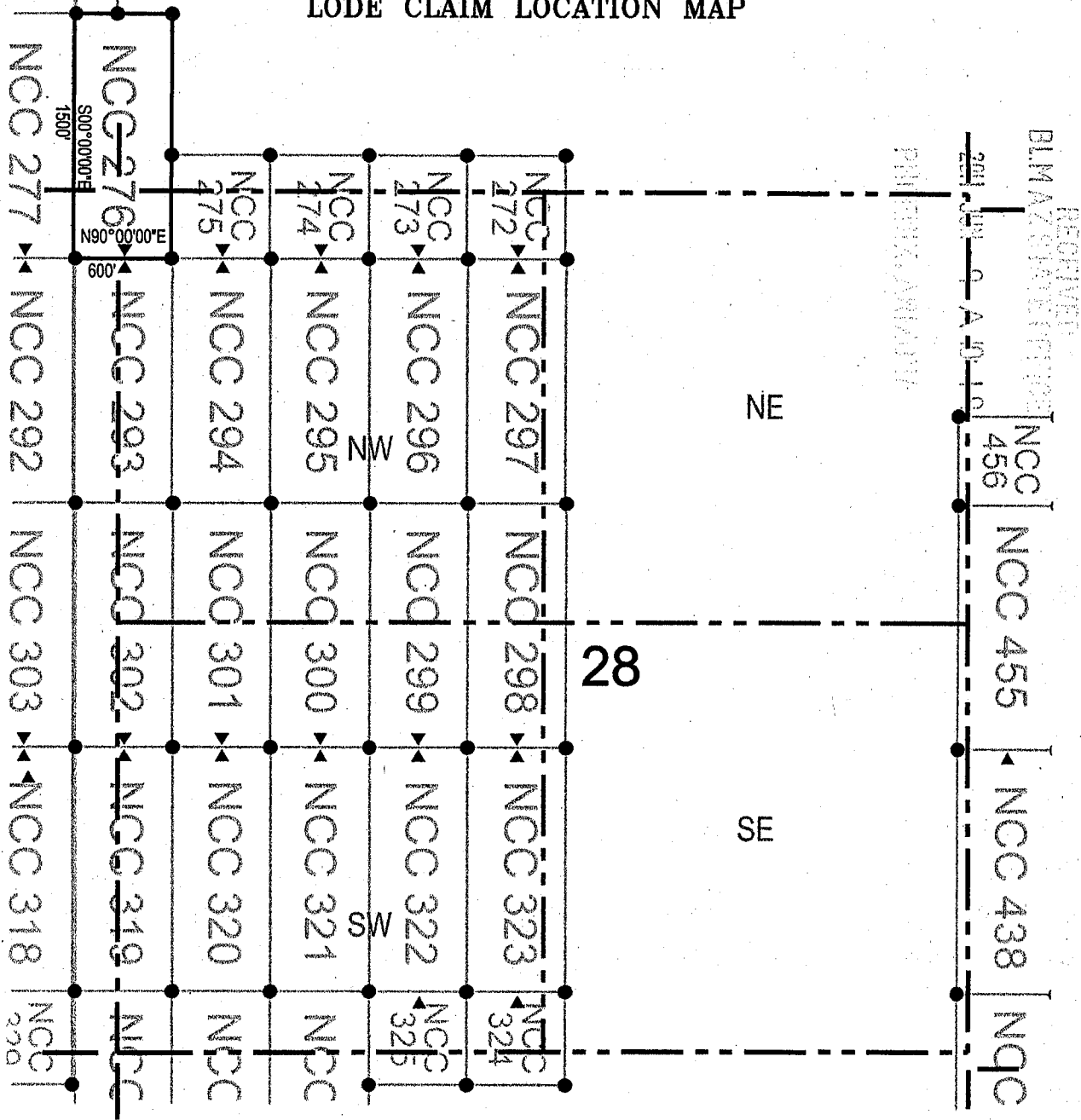
● Corner Posts    ▲ Location Monuments    Scale: 1"=1000'

1. The above map depicts the **NCC 275** Lode Claim, which is located in the NW 1/4 of the NW 1/4 of Section 28, and the SW 1/4 of the SW 1/4 of Section 21, Township 7 South, Range 18 East, Gila and Salt River Base and Meridian, Pinal County, Arizona, Bunker Hill Mining District.
2. The type of corner and location monuments used are wood 2"x2"x48" posts and metal tags with location information written thereon.
3. The bearings and distances in degrees and feet between claim corners are as depicted on the above map.

AMC408381



# LODE CLAIM LOCATION MAP



● Corner Posts    ▲ Location Monuments    Scale: 1"=1000'

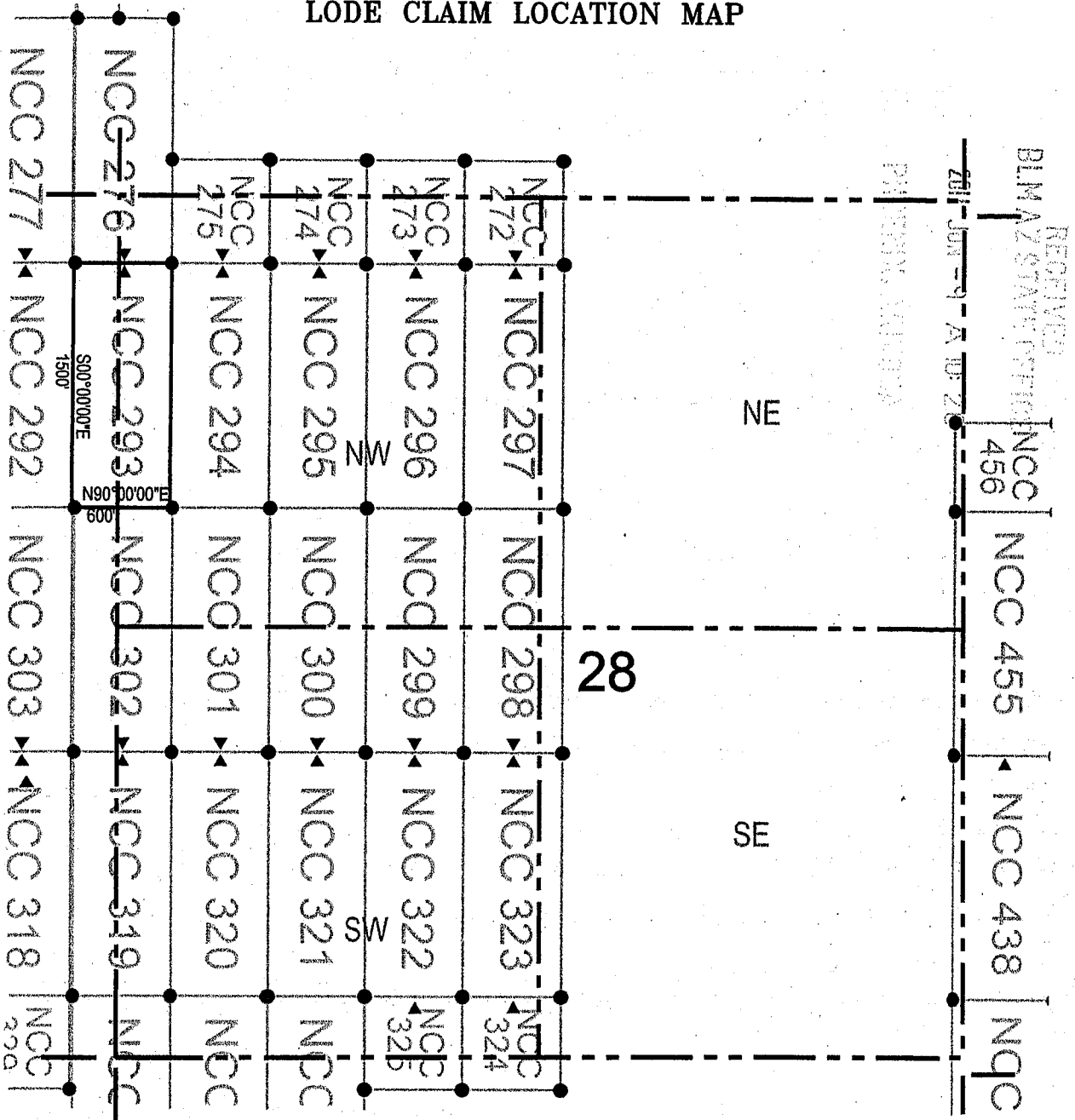
1. The above map depicts the **NCC 276** Lode Claim, which is located in the NW 1/4 of the NW 1/4 of Section 28, and the SW 1/4 of the SW 1/4 of Section 21, and the SE 1/4 of the SE 1/4 of Section 20, and the NE 1/4 of the NE 1/4 of Section 29, Township 7 South, Range 18 East, Gila and Salt River Base and Meridian, Pinal County, Arizona, Bunker Hill Mining District.
2. The type of corner and location monuments used are wood 2"x2"x48" posts and metal tags with location information written thereon.
3. The bearings and distances in degrees and feet between claim corners are as depicted on the above map.



AMC408382



# LODE CLAIM LOCATION MAP



● Corner Posts    ▲ Location Monuments    Scale: 1"=1000'

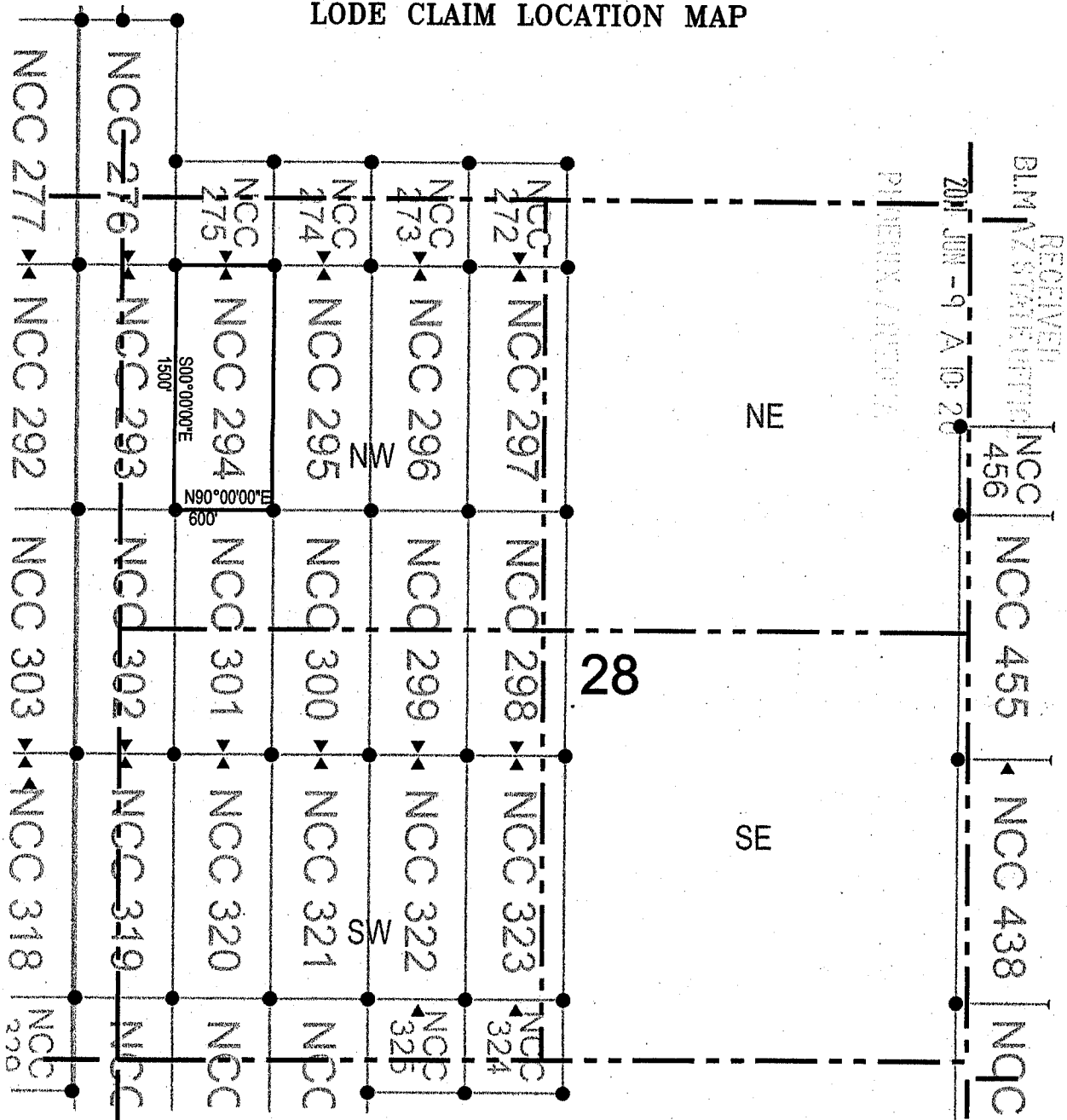
1. The above map depicts the **NCC 293** Lode Claim, which is located in the NW 1/4 and the SW 1/4 of the NW 1/4 of Section 28, and the NE 1/4 and the SE 1/4 of the NE 1/4 of Section 29, Township 7 South, Range 18 East, Gila and Salt River Base and Meridian, Pinal County, Arizona, Bunker Hill Mining District.
2. The type of corner and location monuments used are wood 2"x2"x48" posts and metal tags with location information written thereon.
3. The bearings and distances in degrees and feet between claim corners are as depicted on the above map.



AMC408383



# LODE CLAIM LOCATION MAP



● Corner Posts    ▲ Location Monuments    Scale: 1"=1000'

1. The above map depicts the **NCC 294** Lode Claim, which is located in the NW 1/4 and the SW 1/4 of the NW 1/4 of Section 28, Township 7 South, Range 18 East, Gila and Salt River Base and Meridian, Pinal County, Arizona, Bunker Hill Mining District.
2. The type of corner and location monuments used are wood 2"x2"x48" posts and metal tags with location information written thereon.
3. The bearings and distances in degrees and feet between claim corners are as depicted on the above map.

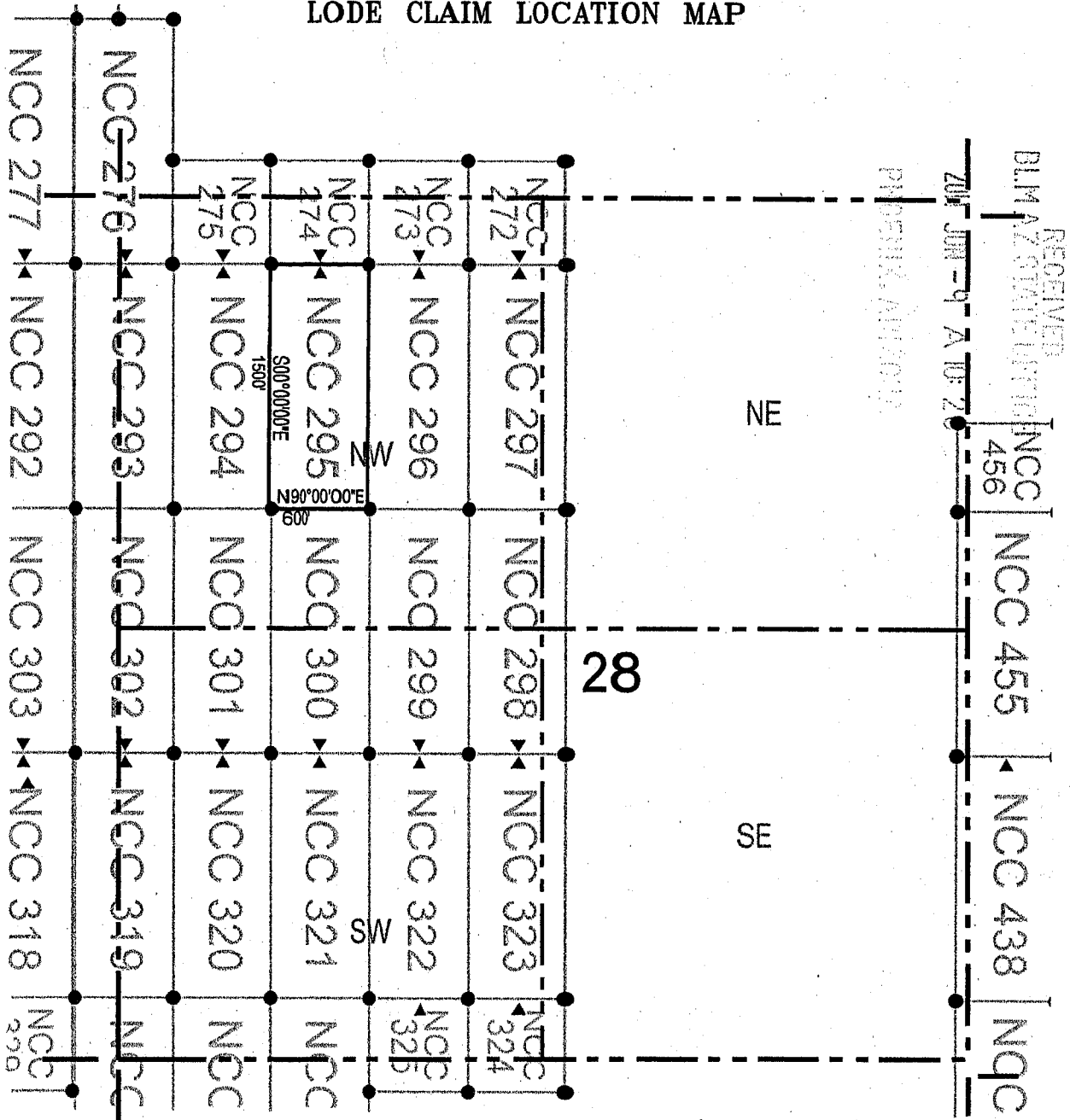


AMC408384





# LODE CLAIM LOCATION MAP



● Corner Posts    ▲ Location Monuments    Scale: 1"=1000'

1. The above map depicts the **NCC 295** Lode Claim, which is located in the NW 1/4, and the SW 1/4, and the SE 1/4 and the NE 1/4 of the NW 1/4 of Section 28, Township 7 South, Range 18 East, Gila and Salt River Base and Meridian, Pinal County, Arizona, Bunker Hill Mining District.
2. The type of corner and location monuments used are wood 2"x2"x48" posts and metal tags with location information written thereon.
3. The bearings and distances in degrees and feet between claim corners are as depicted on the above map.

AMC408385



OFFICIAL RECORDS OF  
**PINAL COUNTY RECORDER**  
**LAURA DEAN-LYTTLE**


DATE/TIME: 06/03/2011 1014  
 FEE: \$14.00  
 PAGES: 2  
 FEE NUMBER: 2011-046432



When recorded return to:  
 Redhawk Copper Inc  
 616 Webb Drive  
 San Manuel, AZ 85631

**LOCATION NOTICE FOR LODE MINING CLAIM**

NOTICE IS HEREBY GIVEN that the NCC 296  
 lode mining claim has been located  
 by Redhawk Copper Inc whose current mailing  
 address is 616 Webb Drive  
San Manuel, AZ 85631



The general course of this claim is north / south and it is situated in Pinal  
 County, Arizona. This claim is 1500 feet in length and 600 feet in width. This claim runs  
 from the location monument on which this location notice is posted approximately 10 feet in a  
northerly direction to the north end line and 1490 feet in a southerly direction to the  
south end line. This claim is marked by six monuments, one at each corner and one at the center of each  
 end line of the claim.

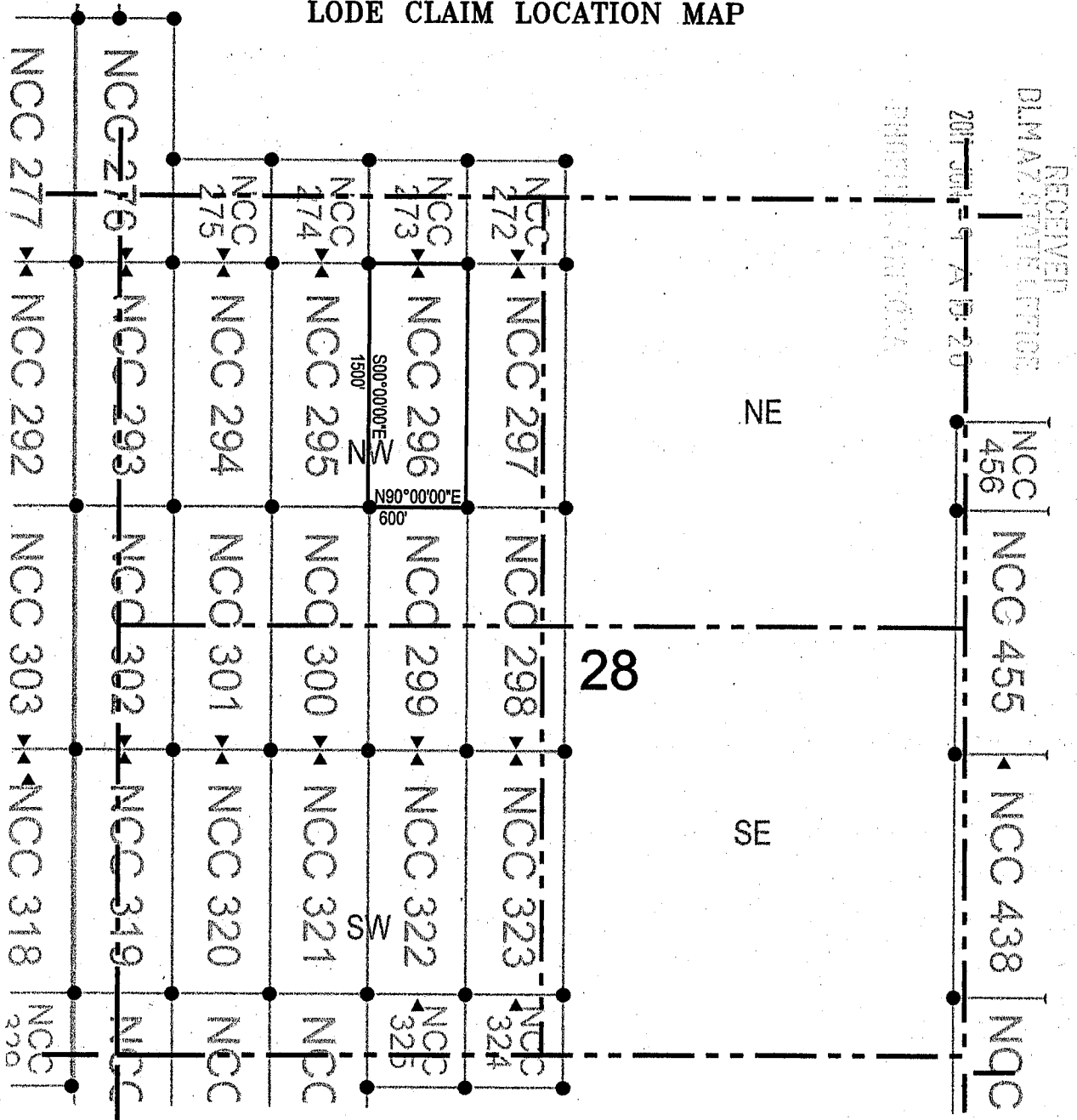
The location monument on which this notice is posted is situated within Section 28, Township 7  
South, Range 18 East, Gila Salt River Base and Meridian, Arizona and this claim encompasses portions  
 of the following quarter section (s), section (s), Township (s) and Range (s) NE 1/4 and SE 1/4 of the NW 1/4  
of Section 28, Township 7 South, Range 18 East, Gila Salt River Base and Meridian, Arizona, Bunker Hill  
Mining District.

The locality of this claim with reference to some natural object or permanent monument and additional information  
 (if any) concerning its locality are as follows: 4930 feet north and 7378 feet east of the northeast corner of Section  
31, Township 7 South, Range 18 East, to the northeast corner of the claim.

DATED AND POSTED on the ground this 23 day of May, 2011  
 LOCATOR (s) Redhawk Copper Inc AGENT: T. Robert Breen / *[Signature]*  
616 Webb Drive  
San Manuel, AZ 85631

AMC 408386

# LODE CLAIM LOCATION MAP



● Corner Posts    ▲ Location Monuments    Scale: 1"=1000'

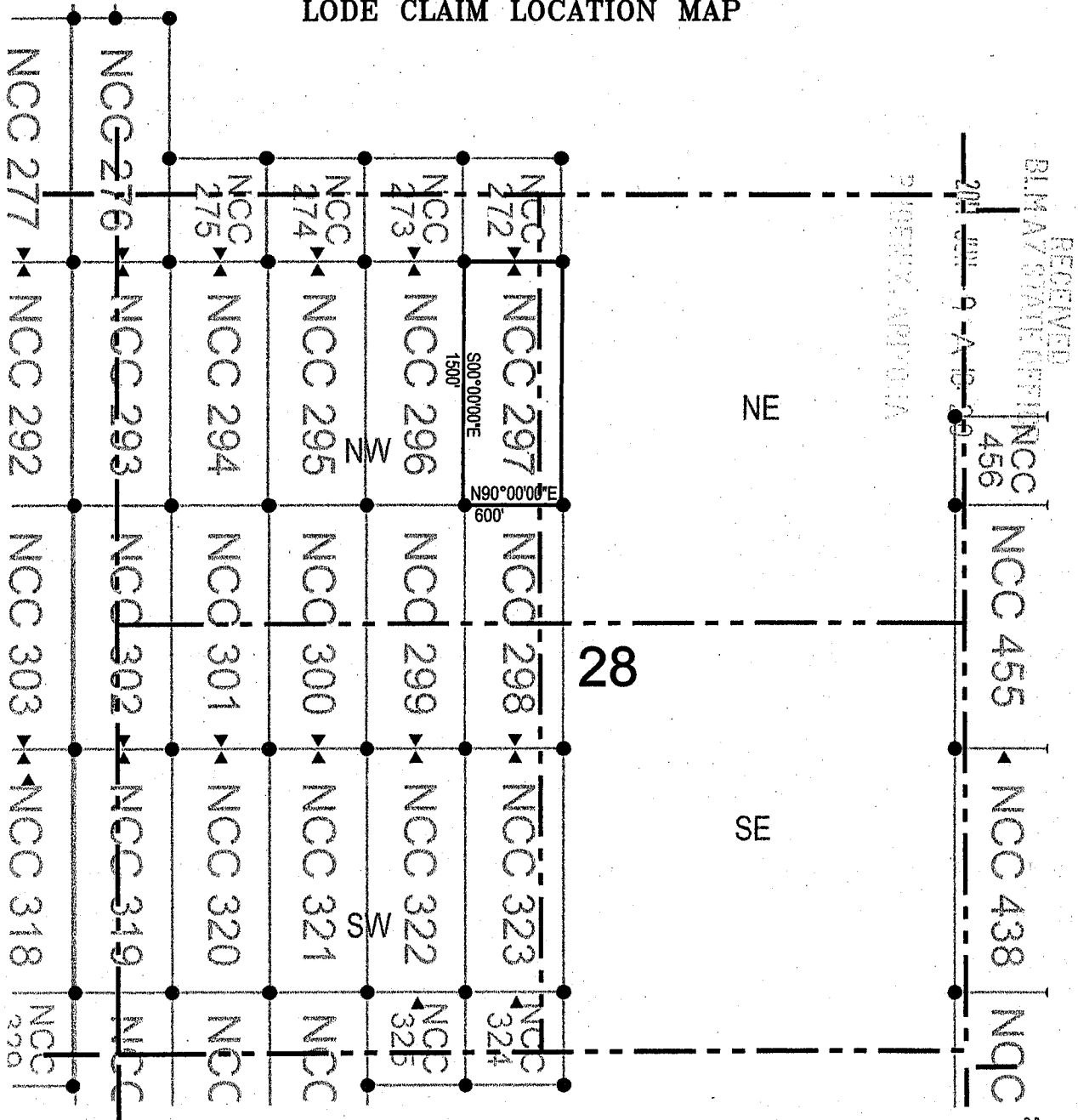
1. The above map depicts the **NCC 296** Lode Claim, which is located in the NE 1/4 and the SE 1/4 of the NW 1/4 of Section 28, Township 7 South, Range 18 East, Gila and Salt River Base and Meridian, Pinal County, Arizona, Bunker Hill Mining District.
2. The type of corner and location monuments used are wood 2"x2"x48" posts and metal tags with location information written thereon.
3. The bearings and distances in degrees and feet between claim corners are as depicted on the above map.



AMC408386



# LODE CLAIM LOCATION MAP



● Corner Posts      ▲ Location Monuments      Scale: 1"=1000'

1. The above map depicts the **NCC 297** Lode Claim, which is located in the NE 1/4 and the SE 1/4 of the NW 1/4, and the SW 1/4 and the NW 1/4 of the NE 1/4 of Section 28, Township 7 South, Range 18 East, Gila and Salt River Base and Meridian, Pinal County, Arizona, Bunker Hill Mining District.
2. The type of corner and location monuments used are wood 2"x2"x48" posts and metal tags with location information written thereon.
3. The bearings and distances in degrees and feet between claim corners are as depicted on the above map.



AMC408387



**OFFICIAL RECORDS OF  
PINAL COUNTY RECORDER  
LAURA DEAN-LYTLE**


When recorded return to:  
Redhawk Copper Inc  
616 Webb Drive  
San Manuel, AZ 85631

DATE/TIME: 06/03/2011 1014  
FEE: \$14.00  
PAGES: 2  
FEE NUMBER: 2011-046434



**LOCATION NOTICE FOR LODE MINING CLAIM**

NOTICE IS HEREBY GIVEN that the NCC 298  
lode mining claim has been located  
by Redhawk Copper Inc whose current mailing  
address is 616 Webb Drive  
San Manuel, AZ 85631



The general course of this claim is north / south and it is situated in Pinal  
County, Arizona. This claim is 1500 feet in length and 600 feet in width. This claim runs  
from the location monument on which this location notice is posted approximately 1490 feet in a  
northerly direction to the north end line and 10 feet in a southerly direction to the  
south end line. This claim is marked by six monuments, one at each corner and one at the center of each  
end line of the claim.

The location monument on which this notice is posted is situated within Section 28, Township 7  
South, Range 18 East, Gila Salt River Base and Meridian, Arizona and this claim encompasses portions  
of the following quarter section (s), section (s), Township (s) and Range (s) NE 1/4 of the SW 1/4, NW 1/4 of  
the SE 1/4, SW 1/4 of the NE 1/4 and SE 1/4 of the NW 1/4 of Section 28, Township 7 South, Range 18 East,  
Gila Salt River Base and Meridian, Arizona, Bunker Hill Mining District.

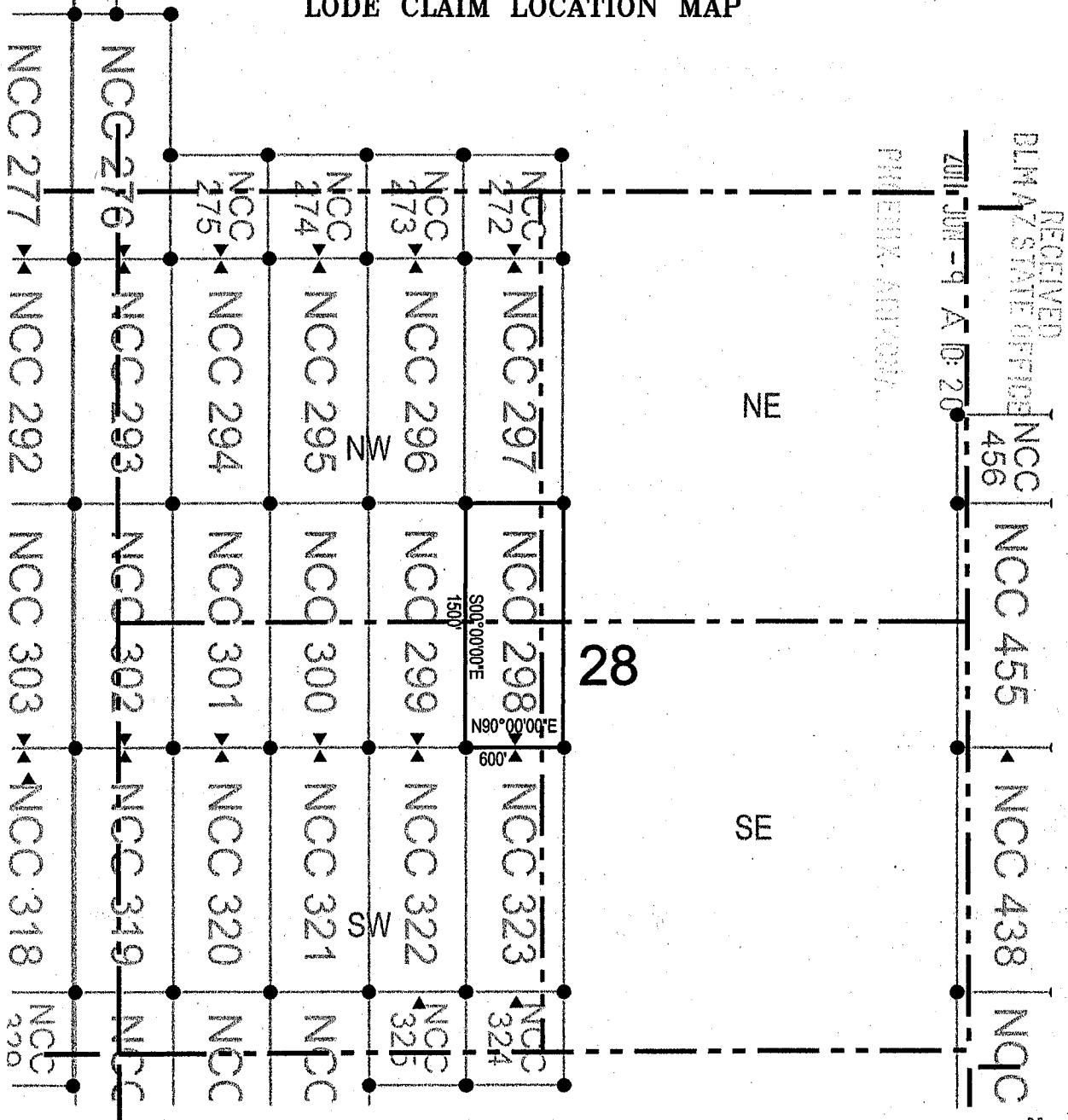
The locality of this claim with reference to some natural object or permanent monument and additional information  
(if any) concerning its locality are as follows: 3430 feet north and 7978 feet east of the northeast corner of Section  
31, Township 7 South, Range 18 East, to the northeast corner of the claim.

DATED AND POSTED on the ground this 31 day of May 2011  
LOCATOR (s) Redhawk Copper Inc AGENT: T. Robert Breen  
616 Webb Drive  
San Manuel, AZ 85631

AMC408388



# LODE CLAIM LOCATION MAP



● Corner Posts    ▲ Location Monuments    Scale: 1"=1000'

1. The above map depicts the **NCC 298** Lode Claim, which is located in the NE 1/4 of the SW 1/4, and the NW 1/4 of the SE 1/4, and the SW 1/4 of the NE 1/4, and the SE 1/4 of the NW 1/4 of Section 28, Township 7 South, Range 18 East, Gila and Salt River Base and Meridian, Pinal County, Arizona, Bunker Hill Mining District.
2. The type of corner and location monuments used are wood 2"x2"x48" posts and metal tags with location information written thereon.
3. The bearings and distances in degrees and feet between claim corners are as depicted on the above map.

AHC408388



**OFFICIAL RECORDS OF  
PINAL COUNTY RECORDER  
LAURA DEAN-LYTTLE**

(2)


When recorded return to:  
Redhawk Copper Inc  
616 Webb Drive  
San Manuel, AZ 85631

DATE/TIME: 06/03/2011 1014  
FEE: \$14.00  
PAGES: 2  
FEE NUMBER: 2011-046435



**LOCATION NOTICE FOR LODE MINING CLAIM**

NOTICE IS HEREBY GIVEN that the NCC 299  
 lode mining claim has been located  
by Redhawk Copper Inc whose current mailing  
address is 616 Webb Drive  
San Manuel, AZ 85631



The general course of this claim is north / south and it is situated in Pinal  
County, Arizona. This claim is 1500 feet in length and 600 feet in width. This claim runs  
from the location monument on which this location notice is posted approximately 1490 feet in a  
northerly direction to the north end line and 10 feet in a southerly direction to the  
south end line. This claim is marked by six monuments, one at each corner and one at the center of each  
end line of the claim.

The location monument on which this notice is posted is situated within Section 28, Township 7  
South, Range 18, East, Gila Salt River Base and Meridian, Arizona and this claim encompasses portions  
of the following quarter section (s), section (s), Township (s) and Range (s) NE 1/4 of the SW 1/4 and SE 1/4  
of the NW 1/4 of Section 28, Township 7 South, Range 18 East, Gila Salt River Base and Meridian, Arizona,  
Bunker Hill Mining District.

The locality of this claim with reference to some natural object or permanent monument and additional information  
(if any) concerning its locality are as follows: 3430 feet north and 7378 feet east of the northeast corner of Section  
31, Township 7 South, Range 18 East, to the northeast corner of the claim.

DATED AND POSTED on the ground this 31 day of May, 2011

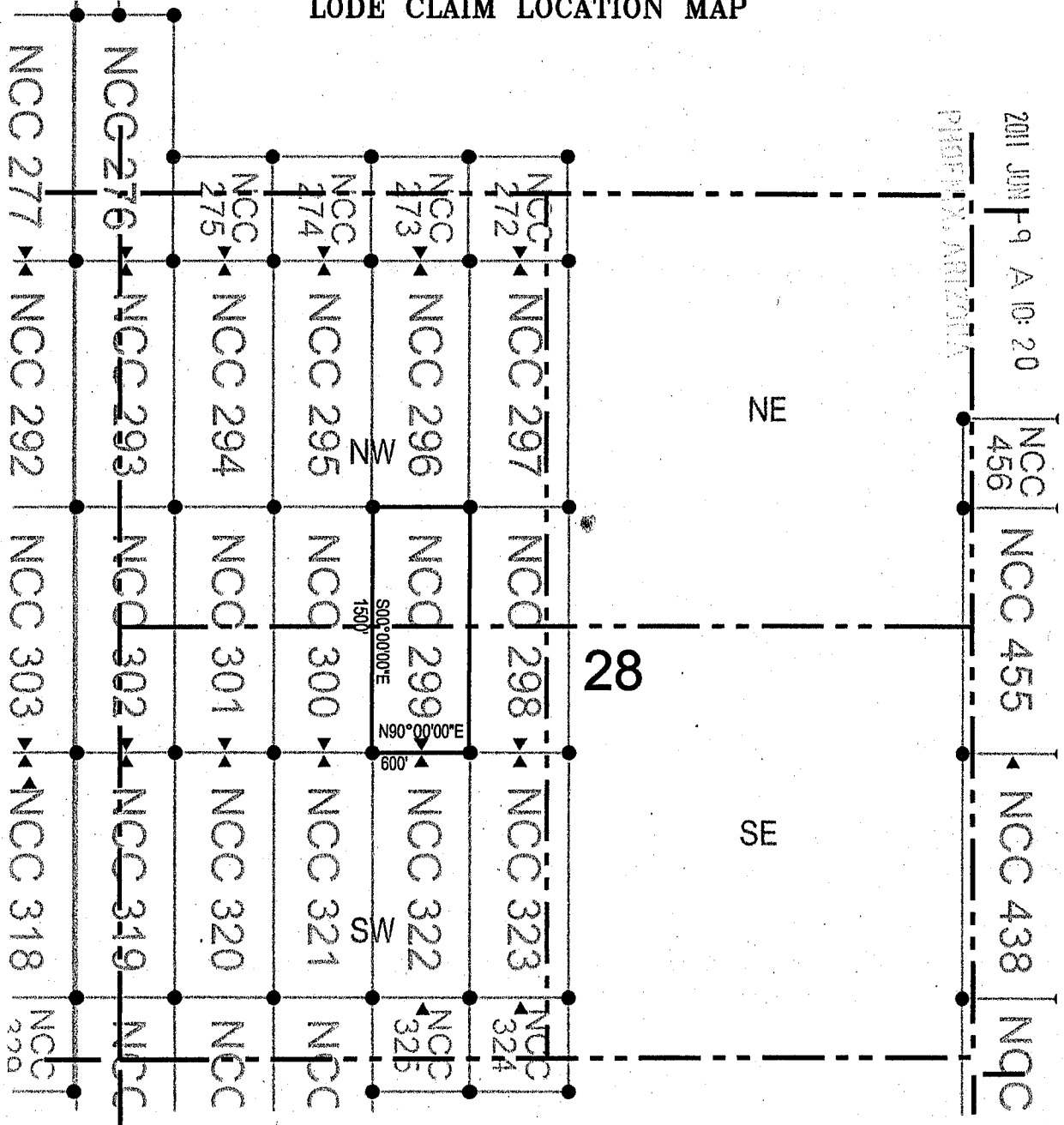
LOCATOR (s) Redhawk Copper Inc AGENT: T. Robert Breen  
616 Webb Drive  
San Manuel, AZ 85631

AMC408389

# LODE CLAIM LOCATION MAP

RECEIVED  
BLM AZ STATE OFFICE

2011 JUN -9 A 10:20



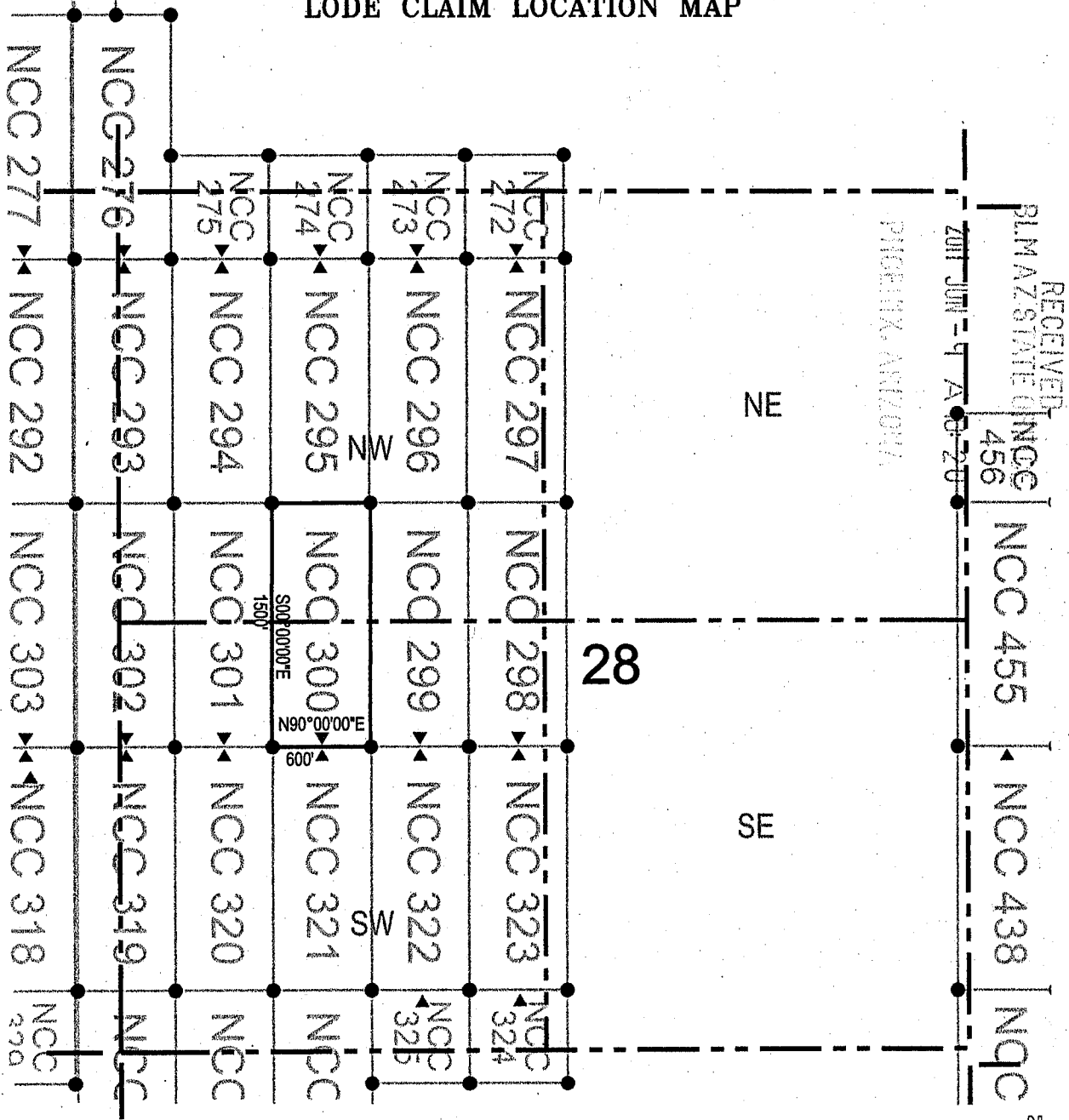
● Corner Posts      ▲ Location Monuments      Scale: 1"=1000'

1. The above map depicts the **NCC 299** Lode Claim, which is located in the NE 1/4 of the SW 1/4, and the SE 1/4 of the NW 1/4 of Section 28, Township 7 South, Range 18 East, Gila and Salt River Base and Meridian, Pinal County, Arizona, Bunker Hill Mining District.
2. The type of corner and location monuments used are wood 2"x2"x48" posts and metal tags with location information written thereon.
3. The bearings and distances in degrees and feet between claim corners are as depicted on the above map.

AHC408389



# LODE CLAIM LOCATION MAP



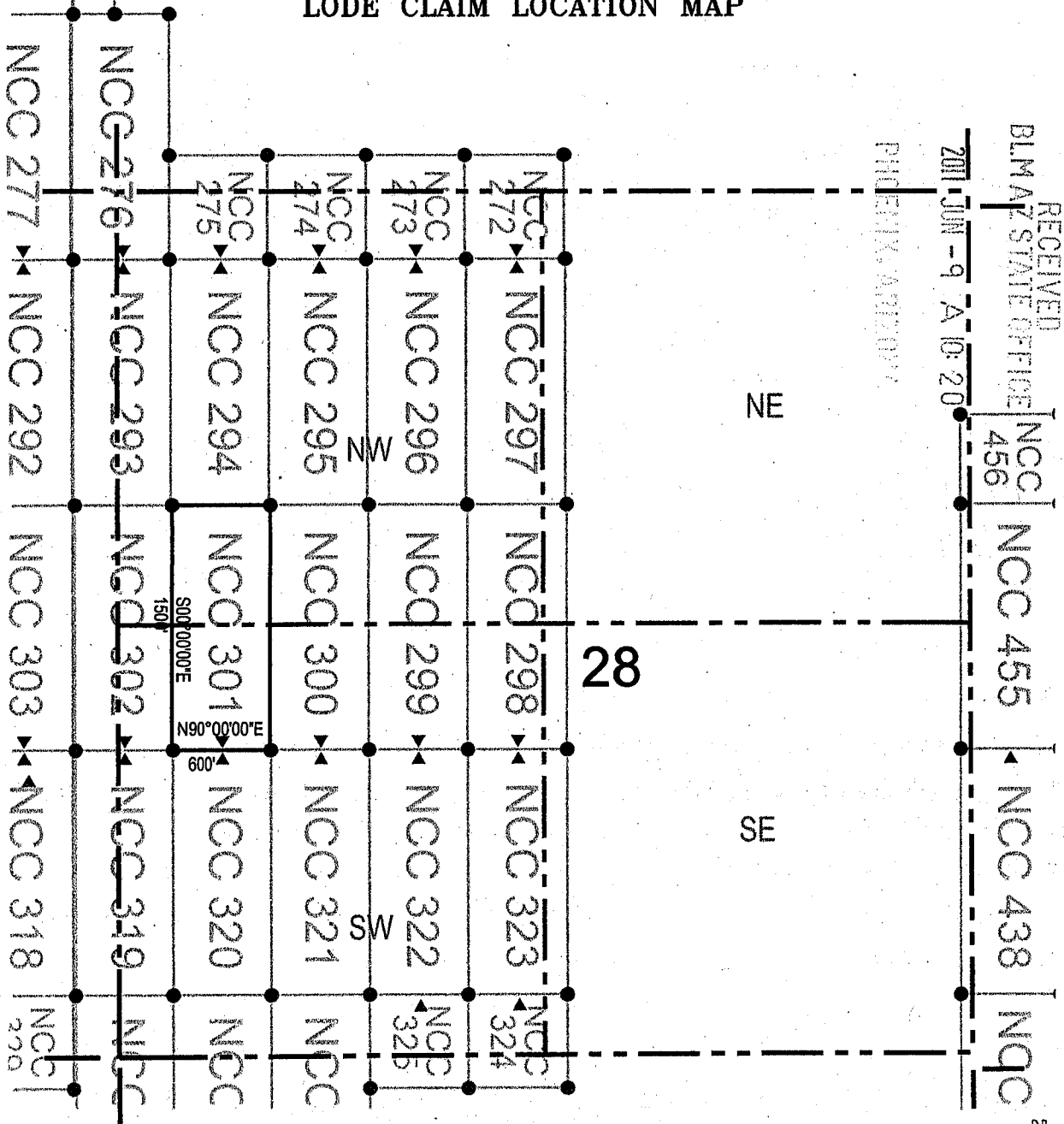
● Corner Posts    ▲ Location Monuments    Scale: 1"=1000'

1. The above map depicts the **NCC 300** Lode Claim, which is located in the NW 1/4 and the NE 1/4 of the SW 1/4, and the SE 1/4 and the SW 1/4 of the NW 1/4 of Section 28, Township 7 South, Range 18 East, Gila and Salt River Base and Meridian, Pinal County, Arizona, Bunker Hill Mining District.
2. The type of corner and location monuments used are wood 2"x2"x48" posts and metal tags with location information written thereon.
3. The bearings and distances in degrees and feet between claim corners are as depicted on the above map.

AMC408390



# LODE CLAIM LOCATION MAP



RECEIVED  
 BLM ARIZONA STATE OFFICE  
 JUN - 9 A 10:20  
 PHOENIX, ARIZONA

- Corner Posts      ▲ Location Monuments      Scale: 1"=1000'
1. The above map depicts the **NCC 301** Lode Claim, which is located in the NW 1/4 of the SW 1/4, and the SW 1/4 of the NW 1/4 of Section 28, Township 7 South, Range 18 East, Gila and Salt River Base and Meridian, Pinal County, Arizona, Bunker Hill Mining District.
  2. The type of corner and location monuments used are wood 2"x2"x48" posts and metal tags with location information written thereon.
  3. The bearings and distances in degrees and feet between claim corners are as depicted on the above map.



AMC408391





**OFFICIAL RECORDS OF  
PINAL COUNTY RECORDER  
LAURA DEAN-LYTL**

2


When recorded return to:  
Redhawk Copper Inc  
616 Webb Drive  
San Manuel, AZ 85631

DATE/TIME: 06/03/2011 1014  
FEE: \$14.00  
PAGES: 2  
FEE NUMBER: 2011-046438



**LOCATION NOTICE FOR LODE MINING CLAIM**

NOTICE IS HEREBY GIVEN that the NCC 302  
\_\_\_\_\_ lode mining claim has been located  
by Redhawk Copper Inc whose current mailing  
address is 616 Webb Drive  
San Manuel, AZ 85631



The general course of this claim is north / south and it is situated in Pinal  
County, Arizona. This claim is 1500 feet in length and 600 feet in width. This claim runs  
from the location monument on which this location notice is posted approximately 1490 feet in a  
northerly direction to the north end line and 10 feet in a southerly direction to the  
south end line. This claim is marked by six monuments, one at each corner and one at the center of each  
end line of the claim.

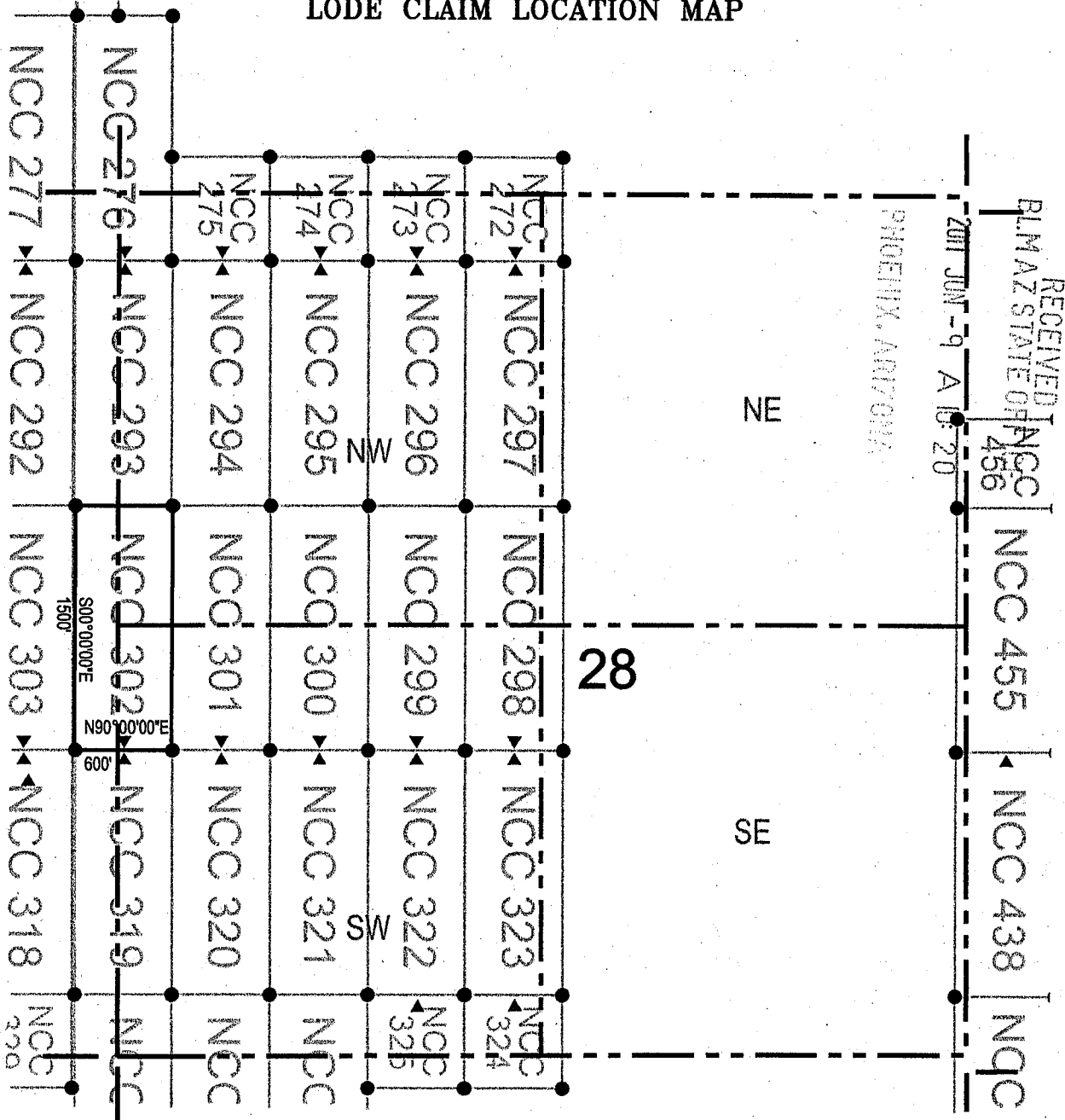
The location monument on which this notice is posted is situated within Section 28, Township 7  
South, Range 18 East, Gila Salt River Base and Meridian, Arizona and this claim encompasses portions  
of the following quarter section (s), section (s), Township (s) and Range (s) NW 1/4 of the SW 1/4, and SW 1/4  
of the NW 1/4 of Section 28, Township 7 South, Range 18 East, Gila Salt River Base and Meridian, Arizona,  
Bunker Hill Mining District.

The locality of this claim with reference to some natural object or permanent monument and additional information  
(if any) concerning its locality are as follows: 3430 feet north and 5578 feet east of the northeast corner of Section  
31, Township 7 South, Range 18 East, to the northeast corner of the claim.

DATED AND POSTED on the ground this 31 day of May, 2011  
LOCATOR (s) Redhawk Copper Inc AGENT: T. Robert Breen  
616 Webb Drive  
San Manuel, AZ 85631

AMC408392

# LODE CLAIM LOCATION MAP



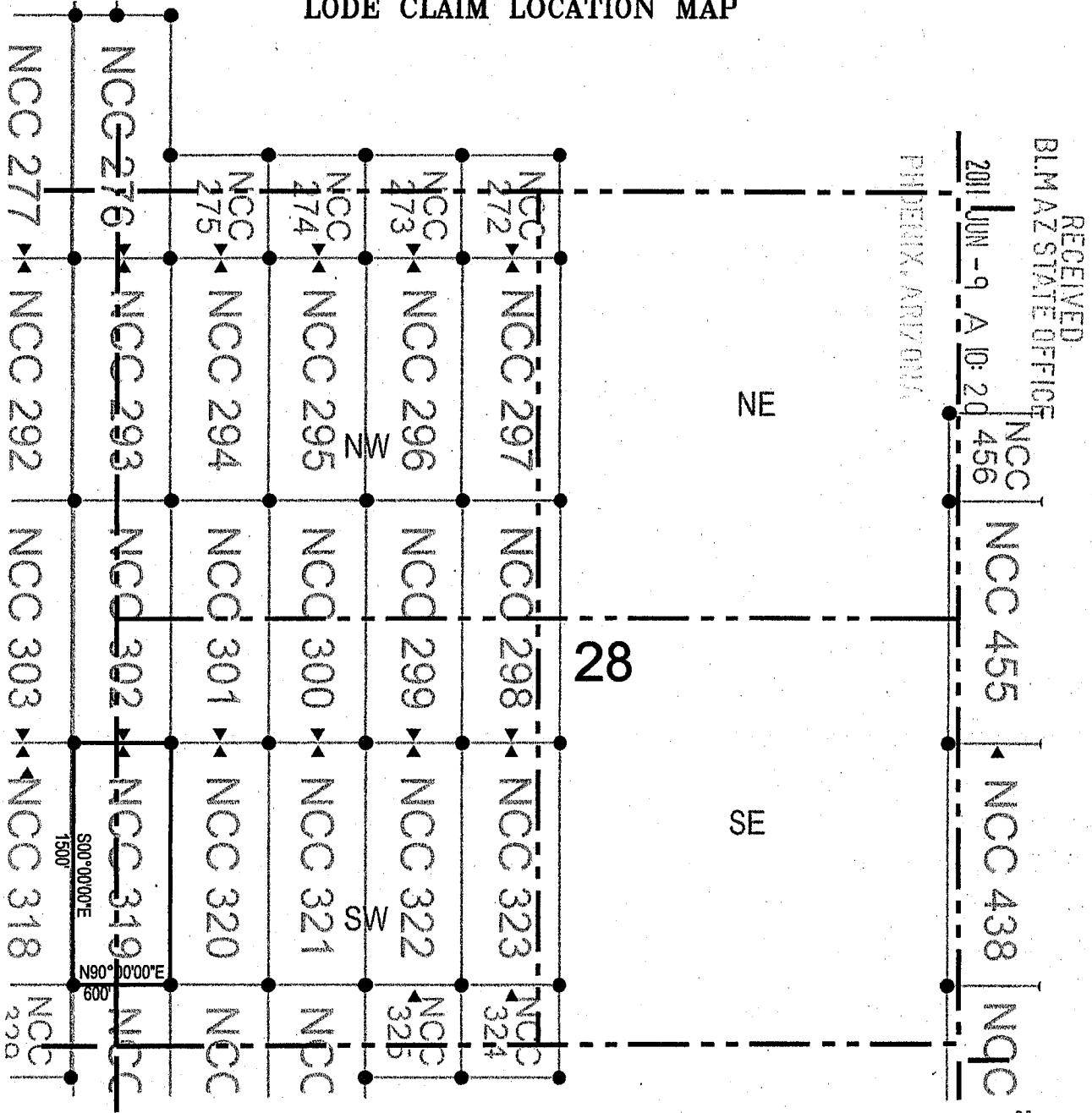
● Corner Posts      ▲ Location Monuments      Scale: 1"=1000'

1. The above map depicts the **NCC 302** Lode Claim, which is located in the NW 1/4 of the SW 1/4, and the SW 1/4 of the NW 1/4 of Section 28, and the SE 1/4 of the NE 1/4, and the NE 1/4 of the SE 1/4 of Section 29, Township 7 South, Range 18 East, Gila and Salt River Base and Meridian, Pinal County, Arizona, Bunker Hill Mining District.
2. The type of corner and location monuments used are wood 2"x2"x48" posts and metal tags with location information written thereon.
3. The bearings and distances in degrees and feet between claim corners are as depicted on the above map.

AMC408392



# LODE CLAIM LOCATION MAP



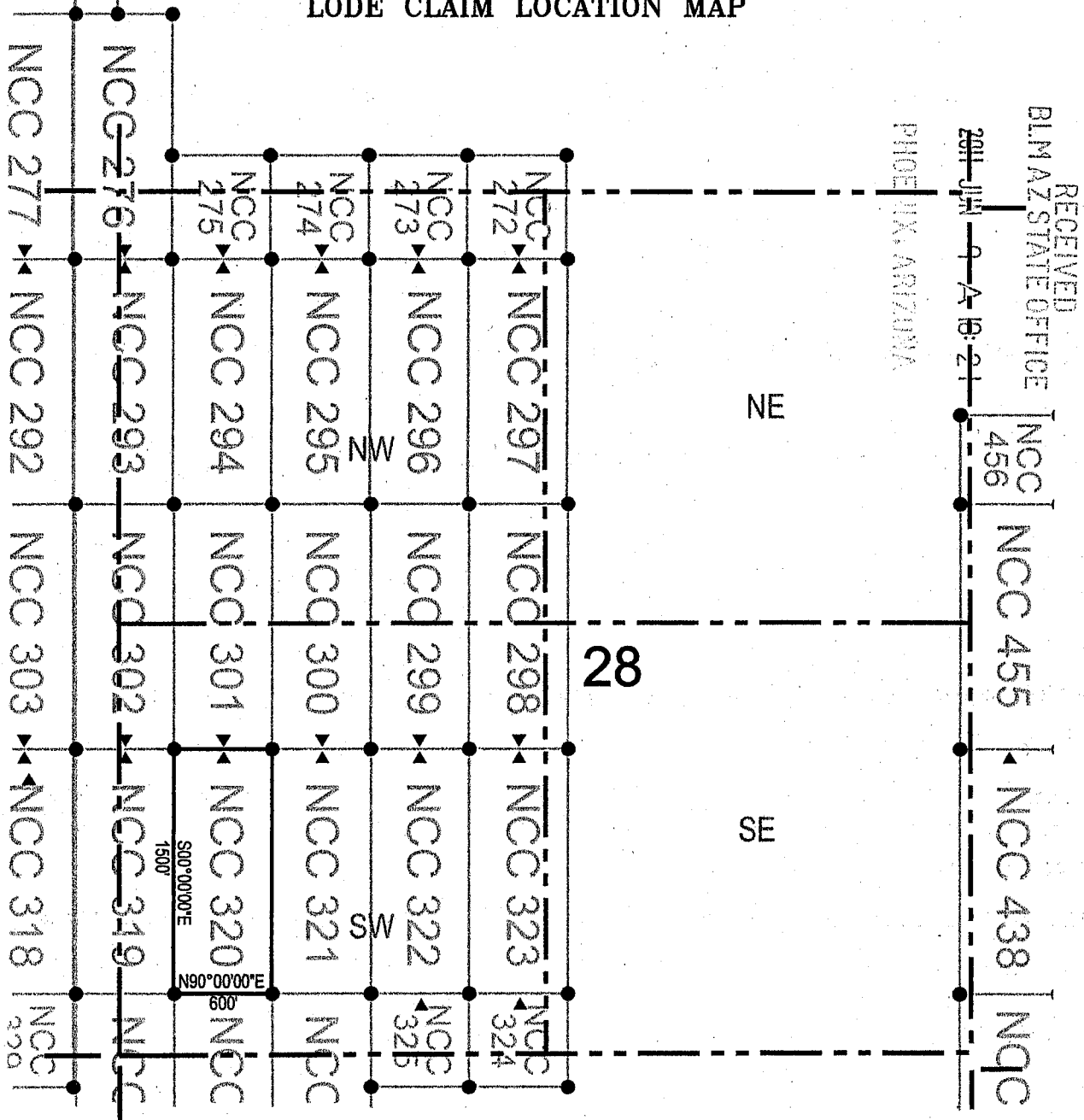
● Corner Posts    ▲ Location Monuments    Scale: 1"=1000'

1. The above map depicts the **NCC 319** Lode Claim, which is located in the NW 1/4 and the SW 1/4 of the SW 1/4 of Section 28, and the NE 1/4 and the SE 1/4 of the SE 1/4 of Section 29, Township 7 South, Range 18 East, Gila and Salt River Base and Meridian, Pinal County, Arizona, Bunker Hill Mining District.
2. The type of corner and location monuments used are wood 2"x2"x48" posts and metal tags with location information written thereon.
3. The bearings and distances in degrees and feet between claim corners are as depicted on the above map.

AMC408393



# LODE CLAIM LOCATION MAP



● Corner Posts      ▲ Location Monuments      Scale: 1"=1000'

1. The above map depicts the **NCC 320** Lode Claim, which is located in the NW 1/4 and the SW 1/4 of the SW 1/4 of Section 28, Township 7 South, Range 18 East, Gila and Salt River Base and Meridian, Pinal County, Arizona, Bunker Hill Mining District.
2. The type of corner and location monuments used are wood 2"x2"x48" posts and metal tags with location information written thereon.
3. The bearings and distances in degrees and feet between claim corners are as depicted on the above map.



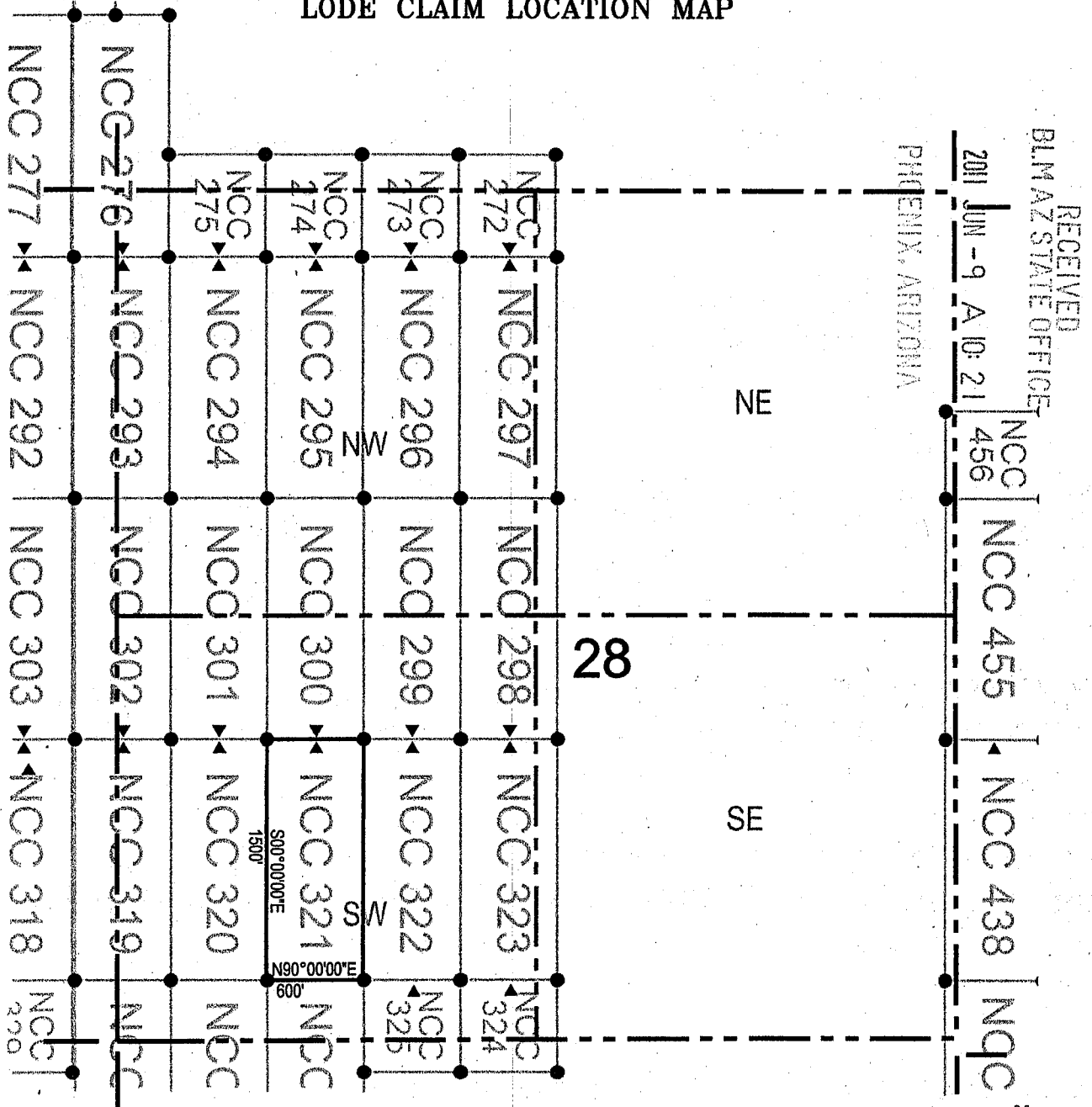
RECEIVED  
 BLM AZ STATE OFFICE  
 2011 JUN 9 A 10 21  
 PINAL CO., ARIZONA

AMC408394





LODE CLAIM LOCATION MAP



RECEIVED  
BLM AZ STATE OFFICE  
2011 JUN -9 A 10: 21

PHOENIX, ARIZONA

NCC 456  
NCC 455  
NCC 438  
NCC

● Corner Posts    ▲ Location Monuments    Scale: 1"=1000'

1. The above map depicts the **NCC 321** Lode Claim, which is located in the NW 1/4, and the SE 1/4, and the NE 1/4 of the SW 1/4 of Section 28, Township 7 South, Range 18 East, Gila and Salt River Base and Meridian, Pinal County, Arizona, Bunker Hill Mining District.
2. The type of corner and location monuments used are wood 2"x2"x48" posts and metal tags with location information written thereon.
3. The bearings and distances in degrees and feet between claim corners are as depicted on the above map.



AHC408395



**OFFICIAL RECORDS OF  
PINAL COUNTY RECORDER  
LAURA DEAN-LYTLE**

DATE/TIME: 06/03/2011 1014  
FEE: \$14.00  
PAGES: 2  
FEE NUMBER: 2011-046442

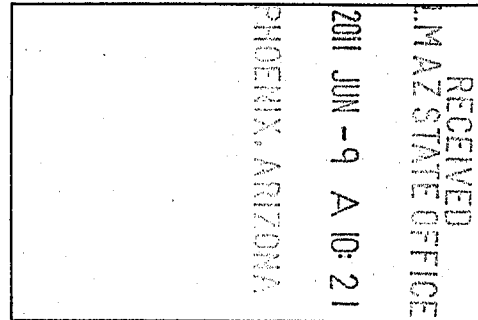


2

When recorded return to:  
Redhawk Copper Inc  
616 Webb Drive  
San Manuel, AZ 85631

**LOCATION NOTICE FOR LODE MINING CLAIM**

NOTICE IS HEREBY GIVEN that the NCC 322  
 lode mining claim has been located  
by Redhawk Copper Inc whose current mailing  
address is 616 Webb Drive  
San Manuel, AZ 85631



The general course of this claim is north / south and it is situated in Pinal  
County, Arizona. This claim is 1500 feet in length and 600 feet in width. This claim runs  
from the location monument on which this location notice is posted approximately 10 feet in a  
northerly direction to the north end line and 1490 feet in a southerly direction to the  
south end line. This claim is marked by six monuments, one at each corner and one at the center of each  
end line of the claim.

The location monument on which this notice is posted is situated within Section 28, Township 7  
South, Range 18 East, Gila Salt River Base and Meridian, Arizona and this claim encompasses portions  
of the following quarter section (s), section (s), Township (s) and Range (s) NE 1/4 and SE 1/4 of the SW 1/4  
of Section 28, Township 7 South, Range 18 East, Gila Salt River Base and Meridian, Arizona, Bunker Hill  
Mining District.

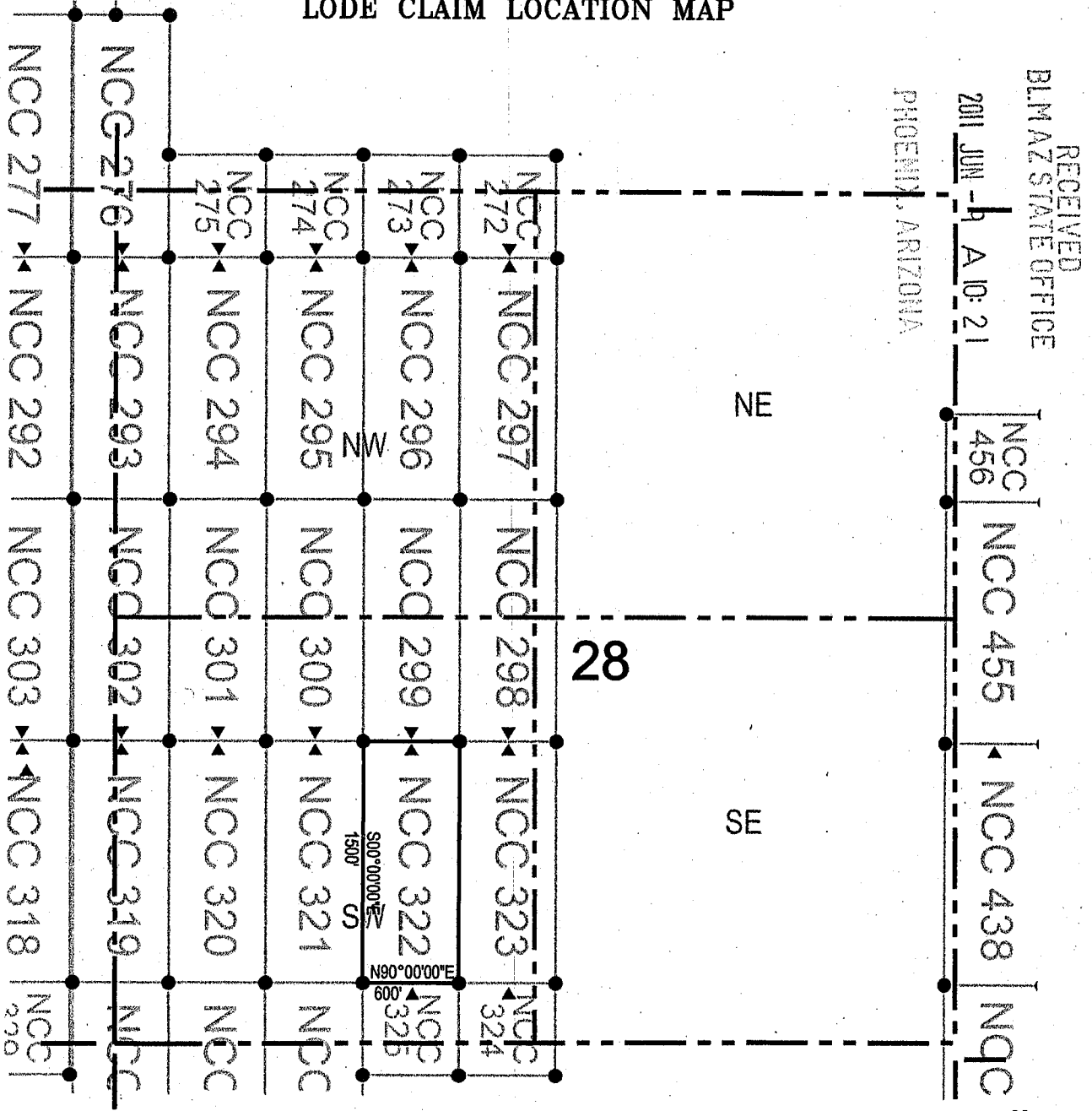
The locality of this claim with reference to some natural object or permanent monument and additional information  
(if any) concerning its locality are as follows: 1930 feet north and 7378 feet east of the northeast corner of Section  
31, Township 7 South, Range 18 East, to the northeast corner of the claim.

DATED AND POSTED on the ground this 31 day of May, 2011.

LOCATOR (s) Redhawk Copper Inc AGENT: T. Robert Breen  
616 Webb Drive  
San Manuel, AZ 85631

AMC408396

# LODE CLAIM LOCATION MAP



● Corner Posts    ▲ Location Monuments    Scale: 1"=1000'

1. The above map depicts the **NCC 322** Lode Claim, which is located in the NE 1/4 and the SE 1/4 of the SW 1/4 of Section 28, Township 7 South, Range 18 East, Gila and Salt River Base and Meridian, Pinal County, Arizona, Bunker Hill Mining District.
2. The type of corner and location monuments used are wood 2"x2"x48" posts and metal tags with location information written thereon.
3. The bearings and distances in degrees and feet between claim corners are as depicted on the above map.

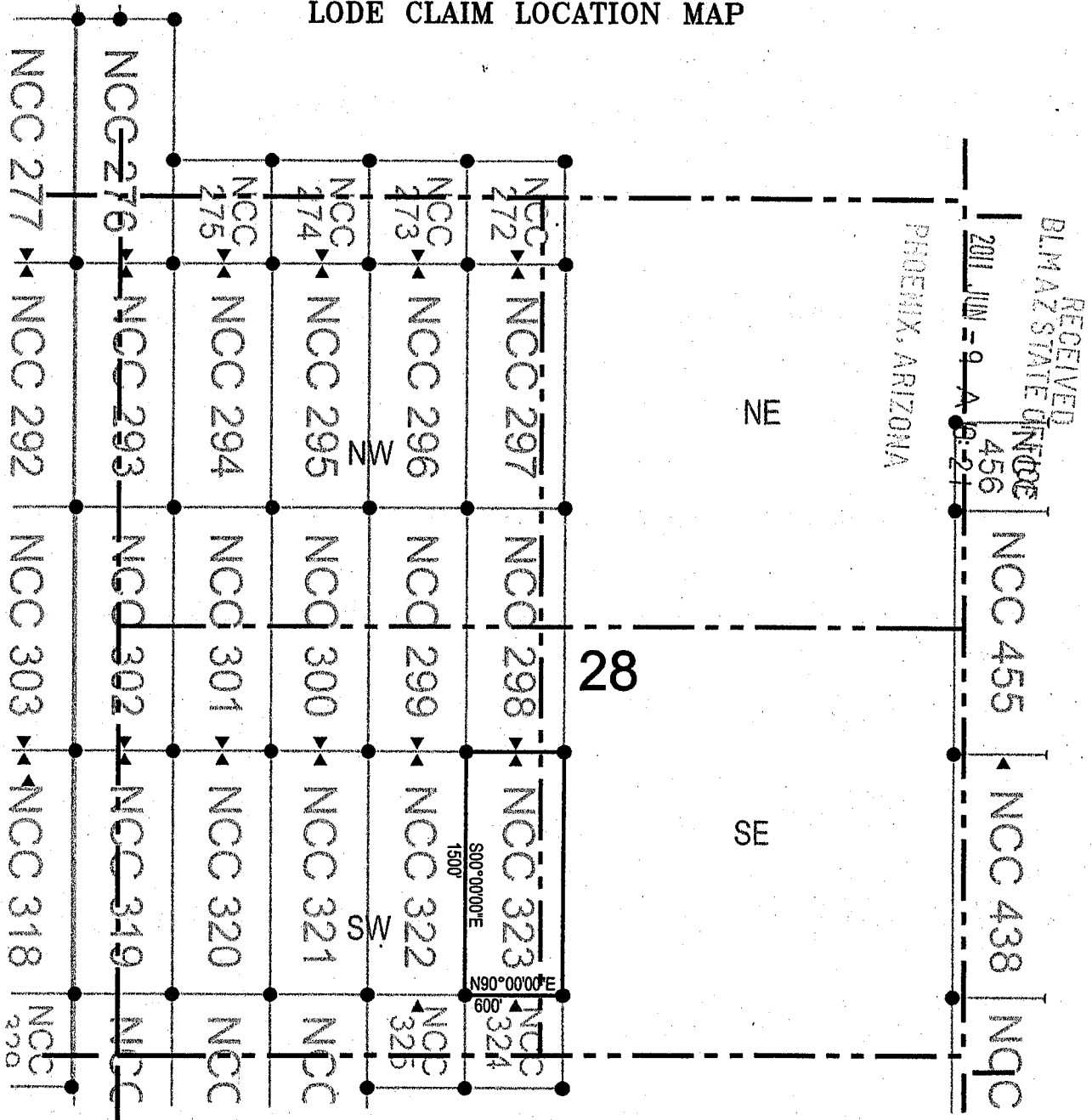


AMC408396

RECEIVED  
 BLM AZ STATE OFFICE  
 2011 JUN -9 A 10: 21  
 PHOENIX, ARIZONA



# LODE CLAIM LOCATION MAP



● Corner Posts    ▲ Location Monuments    Scale: 1"=1000'

1. The above map depicts the **NCC 323** Lode Claim, which is located in the NE 1/4 and the SE 1/4 of the SW 1/4, and the SW 1/4 and the NW 1/4 of the SE 1/4 of Section 28, Township 7 South, Range 18 East, Gila and Salt River Base and Meridian, Pinal County, Arizona, Bunker Hill Mining District.
2. The type of corner and location monuments used are wood 2"x2"x48" posts and metal tags with location information written thereon.
3. The bearings and distances in degrees and feet between claim corners are as depicted on the above map.




AMC408397

RECEIVED  
BLM AZ STATE OFFICE  
2011 JUN - 9 A 10:21  
PHOENIX, ARIZONA



# LODE CLAIM LOCATION MAP



● Corner Posts    ▲ Location Monuments    Scale: 1"=1000'

1. The above map depicts the **NCC 324** Lode Claim, which is located in the SE 1/4 of the SW 1/4, and the SW 1/4 of the SE 1/4 of Section 28, and the NE 1/4 of the NW 1/4, and the NW 1/4 of the NE 1/4 of Section 33, Township 7 South, Range 18 East, Gila and Salt River Base and Meridian, Pinal County, Arizona, Bunker Hill Mining District.
2. The type of corner and location monuments used are wood 2"x2"x48" posts and metal tags with location information written thereon.
3. The bearings and distances in degrees and feet between claim corners are as depicted on the above map.

AMC408398





OFFICIAL RECORDS OF PINAL COUNTY RECORDER LAURA DEAN-LYTLE

DATE/TIME: 06/03/2011 1014
FEE: \$14.00
PAGES: 2
FEE NUMBER: 2011-046445



1

When recorded return to: Redhawk Copper Inc 616 Webb Drive San Manuel, AZ 85631

RECEIVED PINAL COUNTY RECORDER OFFICE JUN - 9 A 10: 22 PHOENIX, ARIZONA

LOCATION NOTICE FOR LODE MINING CLAIM

NOTICE IS HEREBY GIVEN that the NCC 325 lode mining claim has been located by Redhawk Copper Inc whose current mailing address is 616 Webb Drive San Manuel, AZ 85631

The general course of this claim is north / south and it is situated in Pinal County, Arizona. This claim is 572 feet in length and 600 feet in width. This claim runs from the location monument on which this location notice is posted approximately 10 feet in a northerly direction to the north end line and 562 feet in a southerly direction to the south end line. This claim is marked by six monuments, one at each corner and one at the center of each end line of the claim.

The location monument on which this notice is posted is situated within Section 28, Township 7 South, Range 18 East, Gila Salt River Base and Meridian, Arizona and this claim encompasses portions of the following quarter section (s), section (s), Township (s) and Range (s) SE 1/4 of the SW 1/4 of Section 28, and NE 1/4 of the NW 1/4 of Section 33, Township 7 South, Range 18 East, Gila Salt River Base and Meridian, Arizona, Bunker Hill Mining District.

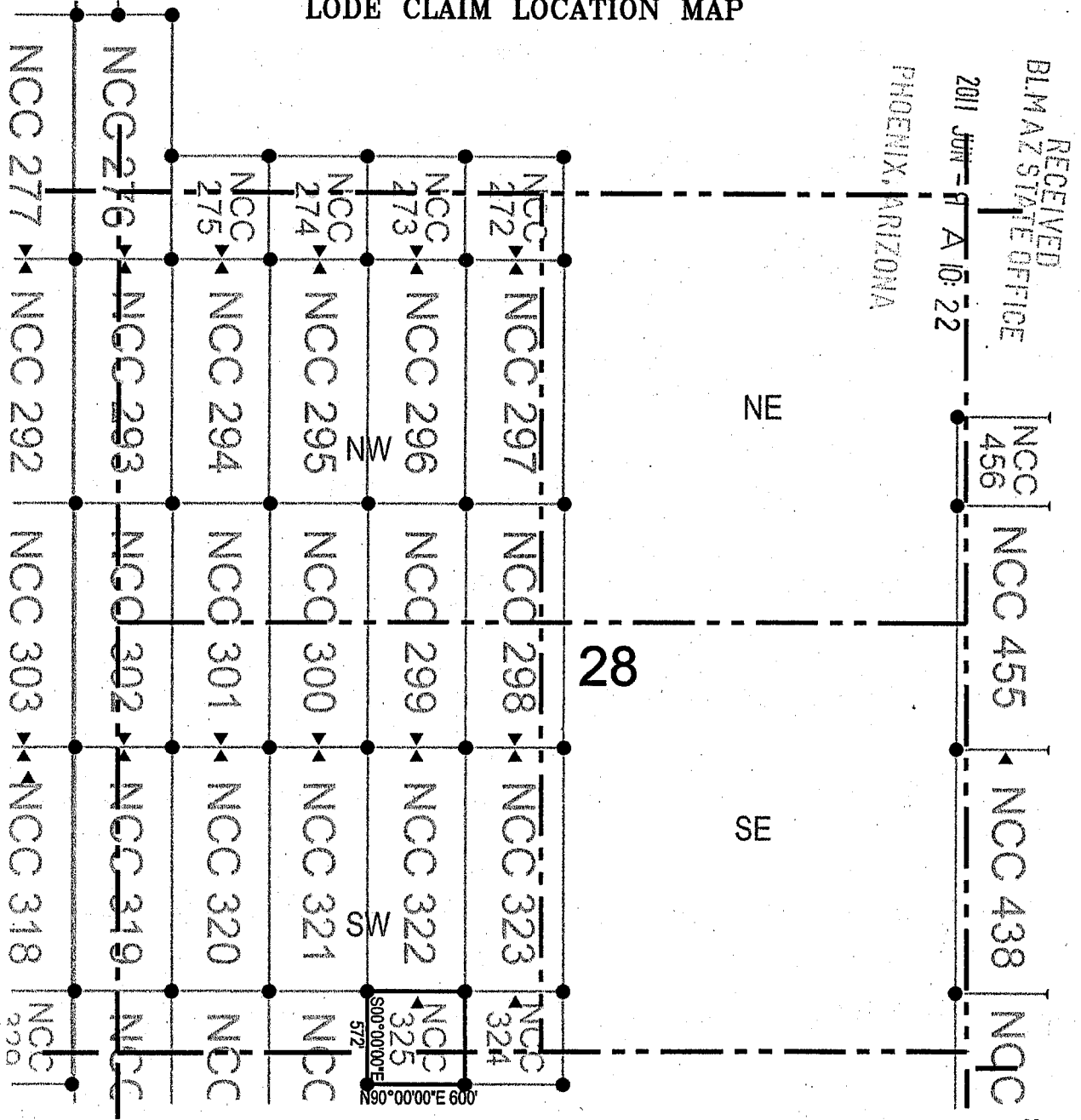
The locality of this claim with reference to some natural object or permanent monument and additional information (if any) concerning its locality are as follows: 430 feet north and 7378 feet east of the northeast corner of Section 31, Township 7 South, Range 18 East, to the northeast corner of the claim.

DATED AND POSTED on the ground this 01 day of June, 2011. LOCATOR (s) Redhawk Copper Inc AGENT: T. Robert Breen 616 Webb Drive San Manuel, AZ 85631

AMC408399

Handwritten initials

# LODE CLAIM LOCATION MAP



1. The above map depicts the **NCC 325** Lode Claim, which is located in the SE 1/4 of the SW 1/4 of Section 28, and the NE 1/4 of the NW 1/4 of Section 33, Township 7 South, Range 18 East, Gila and Salt River Base and Meridian, Pinal County, Arizona, Bunker Hill Mining District.
2. The type of corner and location monuments used are wood 2"x2"x48" posts and metal tags with location information written thereon.
3. The bearings and distances in degrees and feet between claim corners are as depicted on the above map.

AMC408399



**OFFICIAL RECORDS OF  
PINAL COUNTY RECORDER  
LAURA DEAN-LYTTLE**


DATE/TIME: 06/03/2011 1014  
 FEE: \$14.00  
 PAGES: 2  
 FEE NUMBER: 2011-046446



When recorded return to:  
 Redhawk Copper Inc  
 616 Webb Drive  
 San Manuel, AZ 85631

**LOCATION NOTICE FOR LODE MINING CLAIM**

NOTICE IS HEREBY GIVEN that the NCC 277  
 \_\_\_\_\_ lode mining claim has been located  
 by Redhawk Copper Inc whose current mailing  
 address is 616 Webb Drive  
San Manuel, AZ 85631



The general course of this claim is north / south and it is situated in Pinal  
 County, Arizona. This claim is 1500 feet in length and 600 feet in width. This claim runs  
 from the location monument on which this location notice is posted approximately 1490 feet in a  
northerly direction to the north end line and 10 feet in a southerly direction to the  
south end line. This claim is marked by six monuments, one at each corner and one at the center of each  
 end line of the claim.

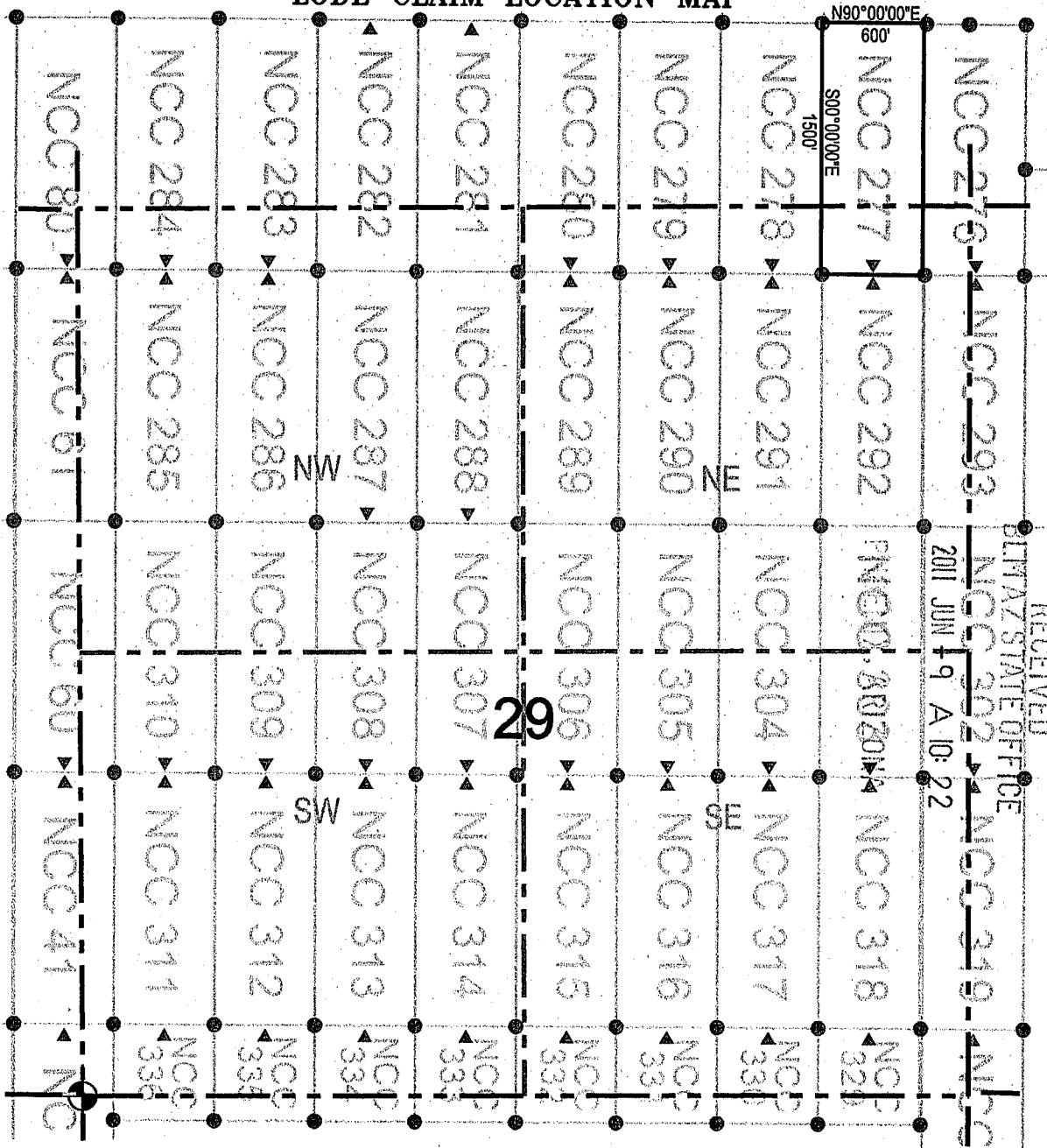
The location monument on which this notice is posted is situated within Section 29, Township 7  
South, Range 18 East, Gila Salt River Base and Meridian, Arizona and this claim encompasses portions  
 of the following quarter section (s), section (s), Township (s) and Range (s) NE 1/4 of the NE 1/4 of Section 29,  
and SE 1/4 of the SE 1/4 of Section 20, Township 7 South, Range 18 East, Gila Salt River Base and Meridian,  
 Arizona, Bunker Hill Mining District.

The locality of this claim with reference to some natural object or permanent monument and additional information  
 (if any) concerning its locality are as follows: 6430 feet north and 4978 feet east of the northeast corner of Section  
31, Township 7 South, Range 18 East, to the northeast corner of the claim.

DATED AND POSTED on the ground this 23 day of May, 2011  
 LOCATOR (s) Redhawk Copper Inc AGENT: T. Robert/Breen [Signature]  
616 Webb Drive  
San Manuel, AZ 85631

AMC408400

# LODE CLAIM LOCATION MAP



RECEIVED  
 PINAL STATE OFFICE  
 2011 JUN 19 A 10:22

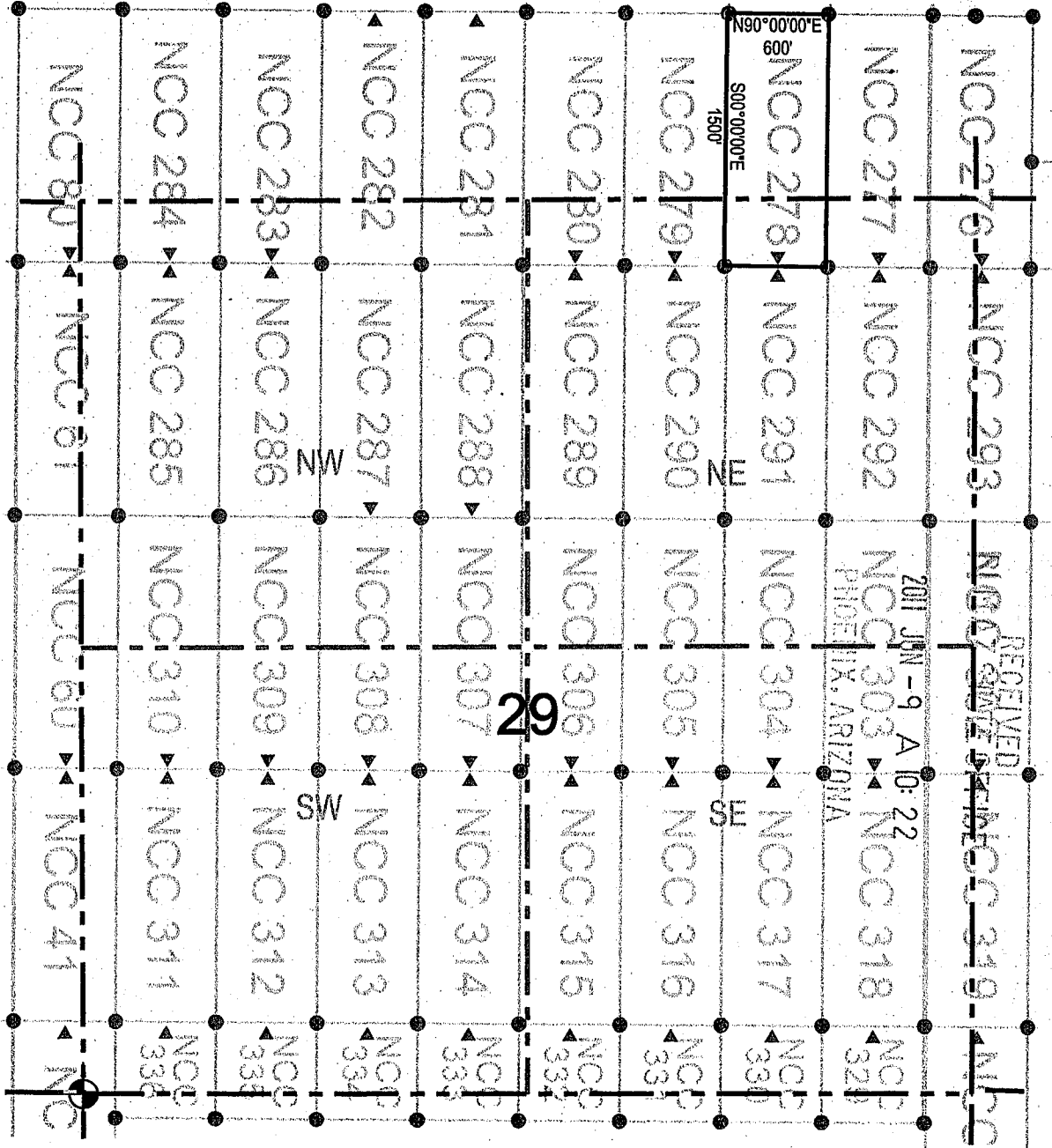
- Corner Posts    ▲ Location Monuments    Scale: 1"=1000'
1. The above map depicts the **NCC 277** Lode Claim, which is located in the NE 1/4 of the NE 1/4 of Section 29, and the SE 1/4 of the SE 1/4 of Section 20, Township 7 South, Range 18 East, Gila and Salt River Base and Meridian, Pinal County, Arizona, Bunker Hill Mining District.
  2. The type of corner and location monuments used are wood 2"x2"x48" posts and metal tags with location information written thereon.
  3. The bearings and distances in degrees and feet between claim corners are as depicted on the above map.



AH0408400



# LODE CLAIM LOCATION MAP



● Corner Posts    ▲ Location Monuments    Scale: 1"=1000'

1. The above map depicts the NCC 278 Lode Claim, which is located in the NE 1/4 of the NE 1/4, and the NW 1/4 of the NE 1/4 of Section 29, and the SE 1/4 of the SE 1/4, and the SW 1/4 of the SE 1/4 of Section 20, Township 7 South, Range 18 East, Gila and Salt River Base and Meridian, Pinal County, Arizona, Bunker Hill Mining District.
2. The type of corner and location monuments used are wood 2"x2"x48" posts and metal tags with location information written thereon.
3. The bearings and distances in degrees and feet between claim corners are as depicted on the above map.

AMC408401



OFFICIAL RECORDS OF  
**PINAL COUNTY RECORDER**  
**LAURA DEAN-LYTTLE**

1


When recorded return to:  
 Redhawk Copper Inc  
 616 Webb Drive  
 San Manuel, AZ 85631

DATE/TIME: 06/03/2011 1014  
 FEE: \$14.00  
 PAGES: 2  
 FEE NUMBER: 2011-046448



**LOCATION NOTICE FOR LODE MINING CLAIM**

NOTICE IS HEREBY GIVEN that the NCC 279  
 \_\_\_\_\_ lode mining claim has been located  
 by Redhawk Copper Inc whose current mailing  
 address is 616 Webb Drive  
San Manuel, AZ 85631



The general course of this claim is north / south and it is situated in Pinal  
 County, Arizona. This claim is 1500 feet in length and 600 feet in width. This claim runs  
 from the location monument on which this location notice is posted approximately 1490 feet in a  
northerly direction to the north end line and 10 feet in a southerly direction to the  
south end line. This claim is marked by six monuments, one at each corner and one at the center of each  
 end line of the claim.

The location monument on which this notice is posted is situated within Section 29, Township 7  
South, Range 18 East, Gila Salt River Base and Meridian, Arizona and this claim encompasses portions  
 of the following quarter section (s), section (s), Township (s) and Range (s) NW 1/4 of the NE 1/4 of Section  
29, and SW 1/4 of the SE 1/4 of Section 20, Township 7 South, Range 18 East, Gila Salt River Base and  
Meridian, Arizona, Bunker Hill Mining District.

The locality of this claim with reference to some natural object or permanent monument and additional information  
 (if any) concerning its locality are as follows: 6430 feet north and 3778 feet east of the northeast corner of Section  
31, Township 7 South, Range 18 East, to the northeast corner of the claim.

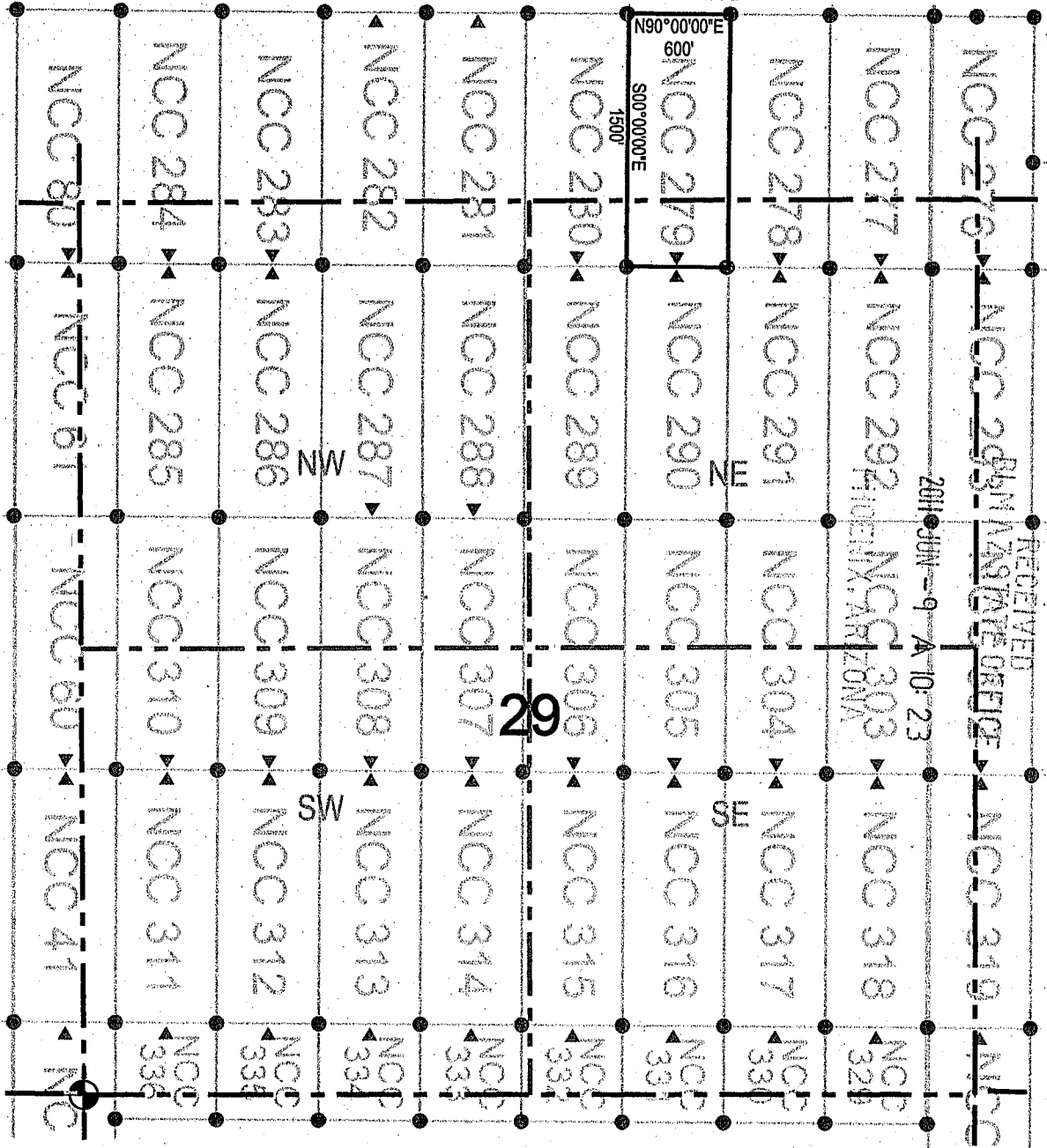
DATED AND POSTED on the ground this 23 day of May, 2011

LOCATOR (s) Redhawk Copper Inc AGENT: T. Robert Breen  
616 Webb Drive  
San Manuel, AZ 85631

AMC408402



# LODE CLAIM LOCATION MAP



RECEIVED  
 JUN 9 10 23  
 2011  
 FEDERAL BUREAU OF INVESTIGATION  
 ARIZONA

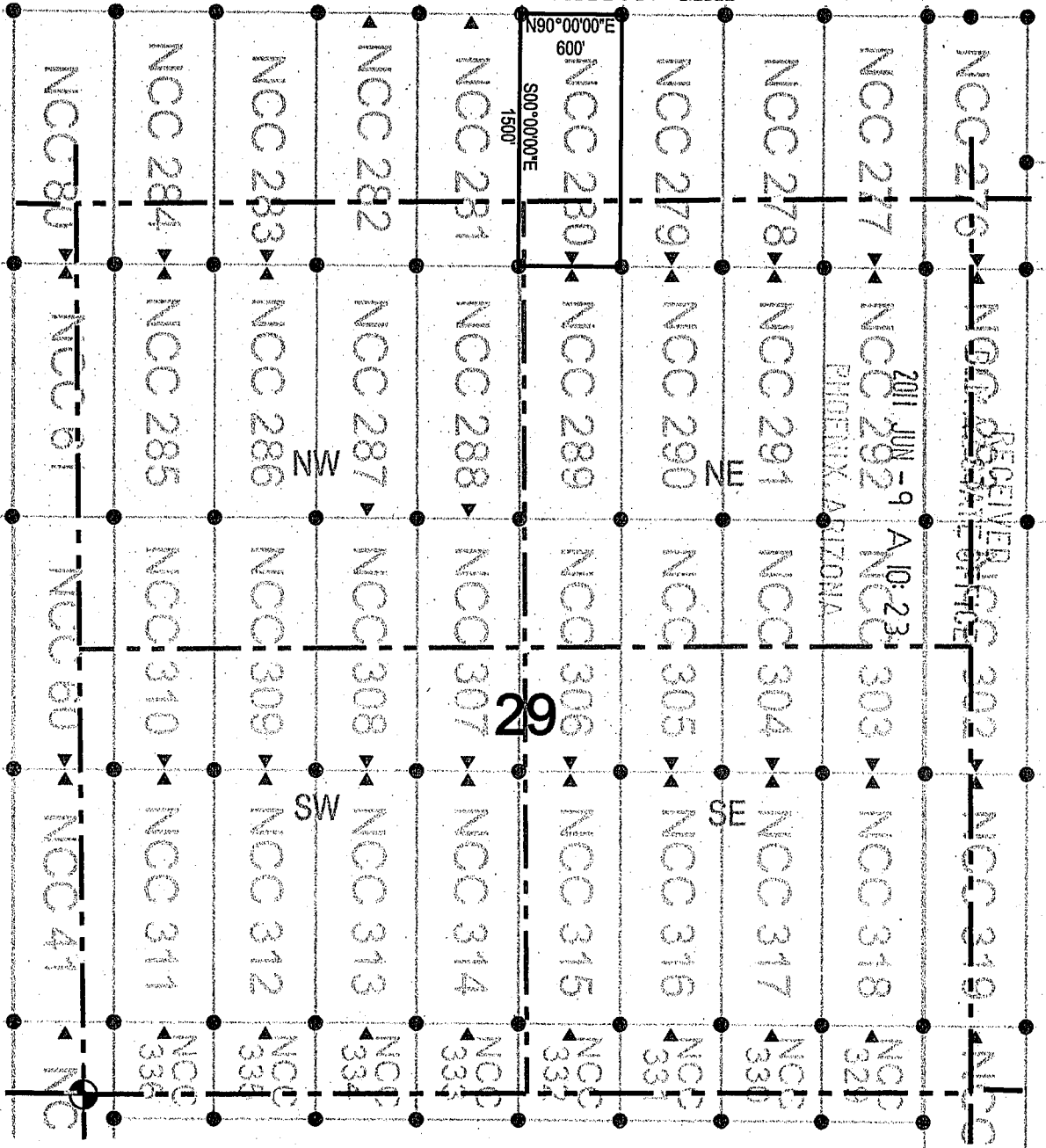
- Corner Posts    ▲ Location Monuments    Scale: 1"=1000'
1. The above map depicts the NCC 279 Lode Claim, which is located in the NW 1/4 of the NE 1/4 of Section 29, and the SW 1/4 of the SE 1/4 of Section 20, Township 7 South, Range 18 East, Gila and Salt River Base and Meridian, Pinal County, Arizona, Bunker Hill Mining District.
  2. The type of corner and location monuments used are wood 2"x2"x48" posts and metal tags with location information written thereon.
  3. The bearings and distances in degrees and feet between claim corners are as depicted on the above map.



AMC408402



# LODE CLAIM LOCATION MAP



● Corner Posts    ▲ Location Monuments    Scale: 1"=1000'

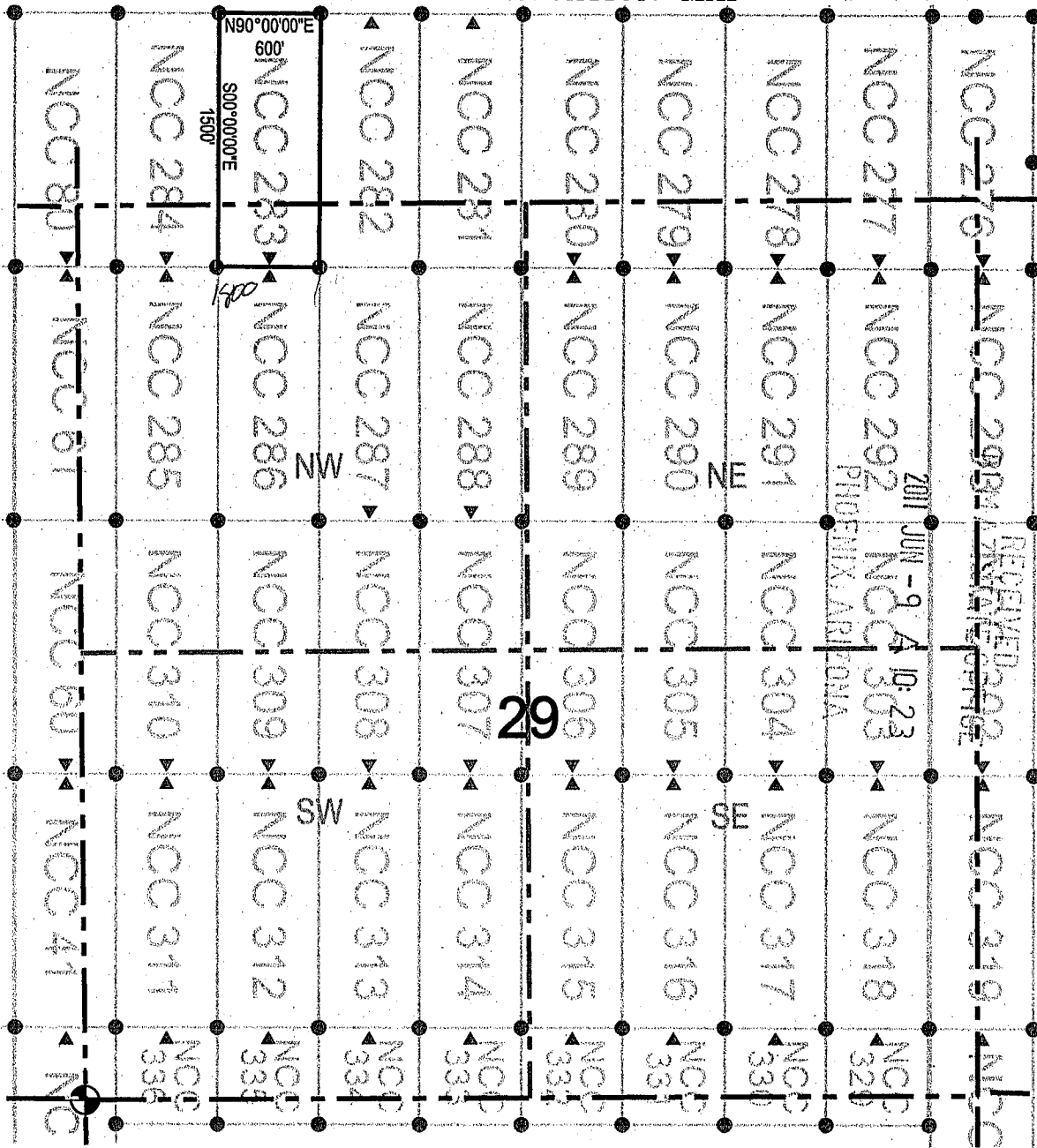
1. The above map depicts the NCC 280 Lode Claim, which is located in the NW 1/4 of the NE 1/4 of Section 29, and the SW 1/4 of the SE 1/4 of Section 20, Township 7 South, Range 18 East, Gila and Salt River Base and Meridian, Pinal County, Arizona, Bunker Hill Mining District.
2. The type of corner and location monuments used are wood 2"x2"x48" posts and metal tags with location information written thereon.
3. The bearings and distances in degrees and feet between claim corners are as depicted on the above map.



AMC408403



# LODE CLAIM LOCATION MAP



● Corner Posts      ▲ Location Monuments      Scale: 1"=1000'

1. The above map depicts the **NCC 283** Lode Claim, which is located in the NW 1/4 of the NW 1/4, and the NE 1/4 of the NW 1/4 of Section 29, and the SE 1/4 of the SW 1/4, and the SW 1/4 of the SW 1/4 of Section 20, Township 7 South, Range 18 East, Gila and Salt River Base and Meridian, Pinal County, Arizona, Bunker Hill Mining District.
2. The type of corner and location monuments used are wood 2"x2"x48" posts and metal tags with location information written thereon.
3. The bearings and distances in degrees and feet between claim corners are as depicted on the above map.

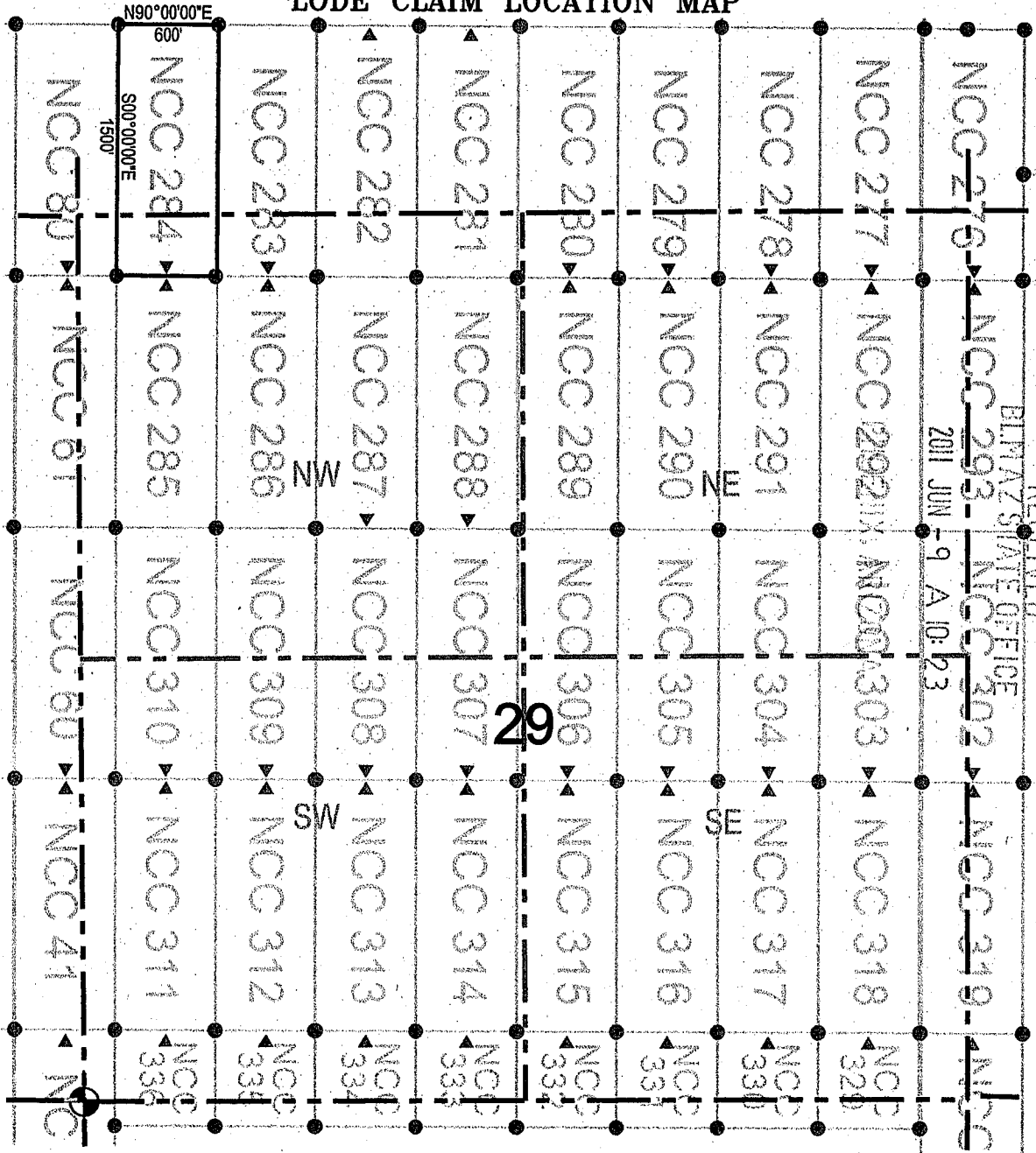


RECEIVED  
 JUN - 9 10:23  
 PHOENIX, ARIZONA

AMC408404



# LODE CLAIM LOCATION MAP



● Corner Posts      ▲ Location Monuments      Scale: 1"=1000'

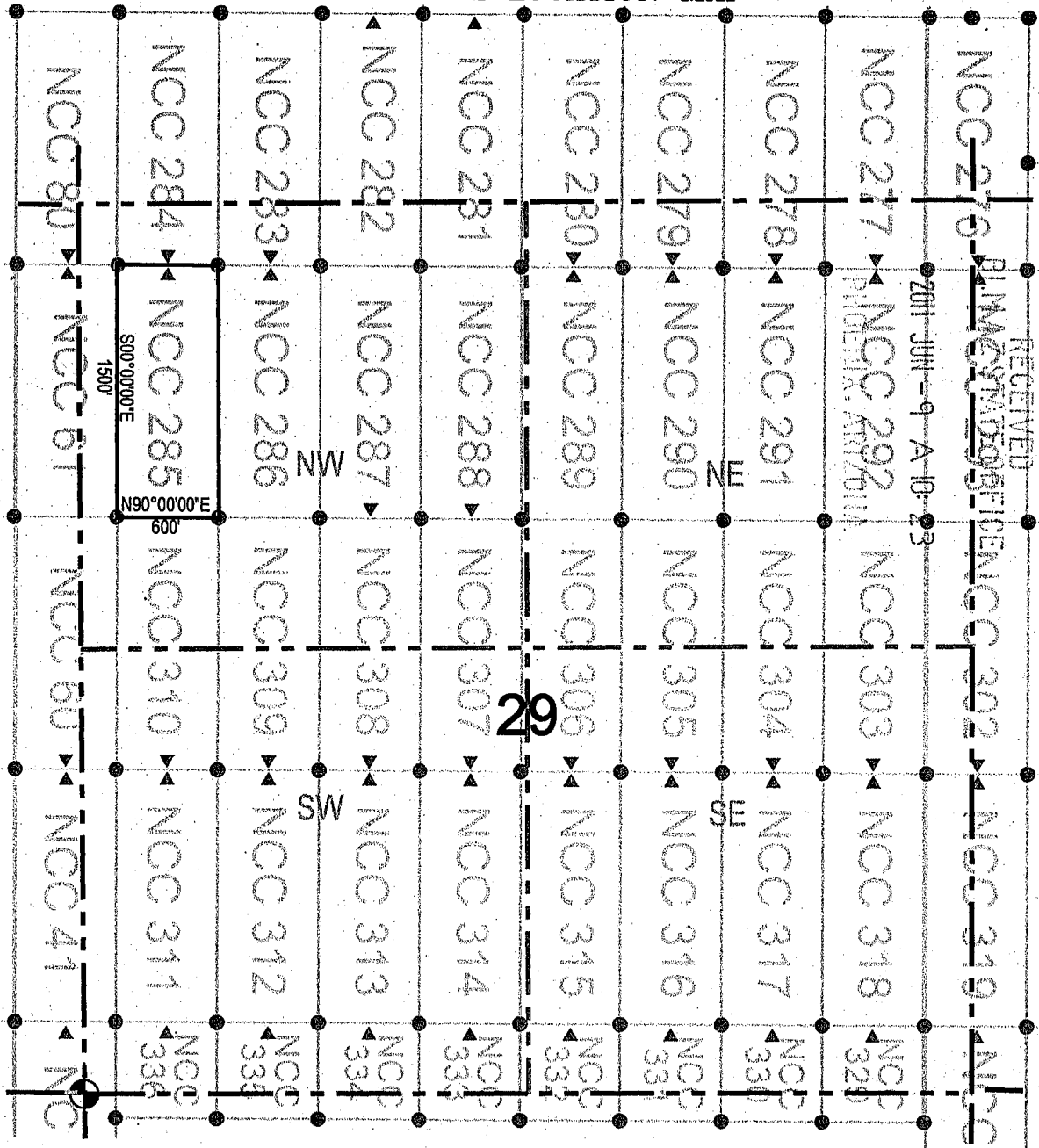
1. The above map depicts the NCC 284 Lode Claim, which is located in the NW 1/4 of the NW 1/4 of Section 29, and the SW 1/4 of the SW 1/4 of Section 20, Township 7 South, Range 18 East, Gila and Salt River Base and Meridian, Pinal County, Arizona, Bunker Hill Mining District.
2. The type of corner and location monuments used are wood 2"x2"x48" posts and metal tags with location information written thereon.
3. The bearings and distances in degrees and feet between claim corners are as depicted on the above map.

AMC408405





# LODE CLAIM LOCATION MAP



RECEIVED  
 2011 JUN -9 A-10-23  
 BUNKER HILL MINE  
 PINAL COUNTY, ARIZONA

● Corner Posts      ▲ Location Monuments      Scale: 1"=1000'

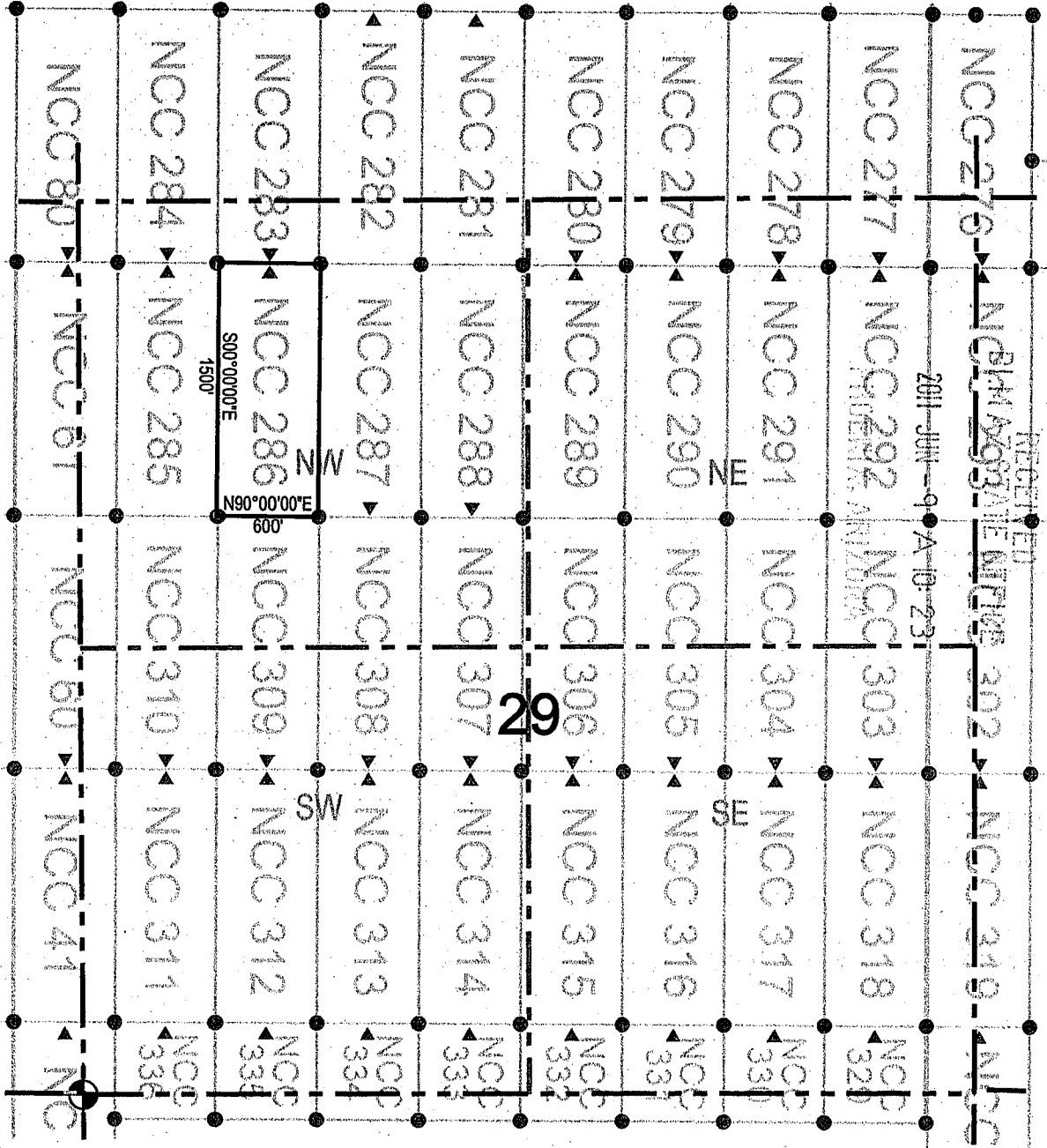
1. The above map depicts the **NCC 285** Lode Claim, which is located in the NW 1/4 of the NW 1/4, and the SW 1/4 of the NW 1/4 of Section 29, Township 7 South, Range 18 East, Gila and Salt River Base and Meridian, Pinal County, Arizona, Bunker Hill Mining District.
2. The type of corner and location monuments used are wood 2"x2"x48" posts and metal tags with location information written thereon.
3. The bearings and distances in degrees and feet between claim corners are as depicted on the above map.



AHC408406



# LODE CLAIM LOCATION MAP



● Corner Posts    ▲ Location Monuments    Scale: 1"=1000'

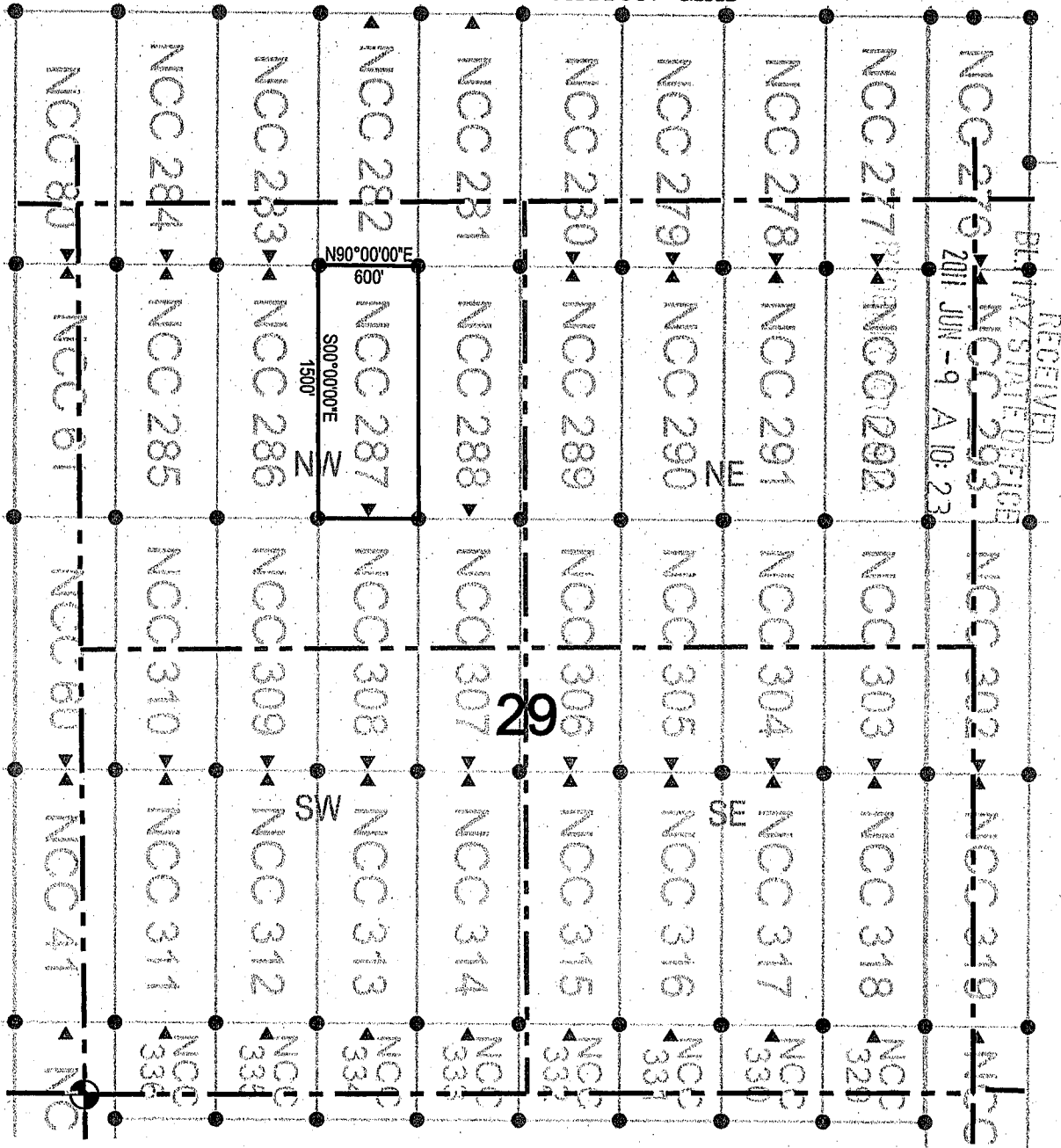
1. The above map depicts the **NCC 286** Lode Claim, which is located in the NW 1/4, SW 1/4, SE 1/4, and NE 1/4 of the NW 1/4 of Section 29, Township 7 South, Range 18 East, Gila and Salt River Base and Meridian, Pinal County, Arizona, Bunker Hill Mining District.
2. The type of corner and location monuments used are wood 2"x2"x48" posts and metal tags with location information written thereon.
3. The bearings and distances in degrees and feet between claim corners are as depicted on the above map.



AMC408407



# LODE CLAIM LOCATION MAP



● Corner Posts      ▲ Location Monuments      Scale: 1"=1000'

1. The above map depicts the **NCC 287** Lode Claim, which is located in the SE 1/4 of the NW 1/4, and the NE 1/4 of the NW 1/4 of Section 29, Township 7 South, Range 18 East, Gila and Salt River Base and Meridian, Pinal County, Arizona, Bunker Hill Mining District.
2. The type of corner and location monuments used are wood 2"x2"x48" posts and metal tags with location information written thereon.
3. The bearings and distances in degrees and feet between claim corners are as depicted on the above map.



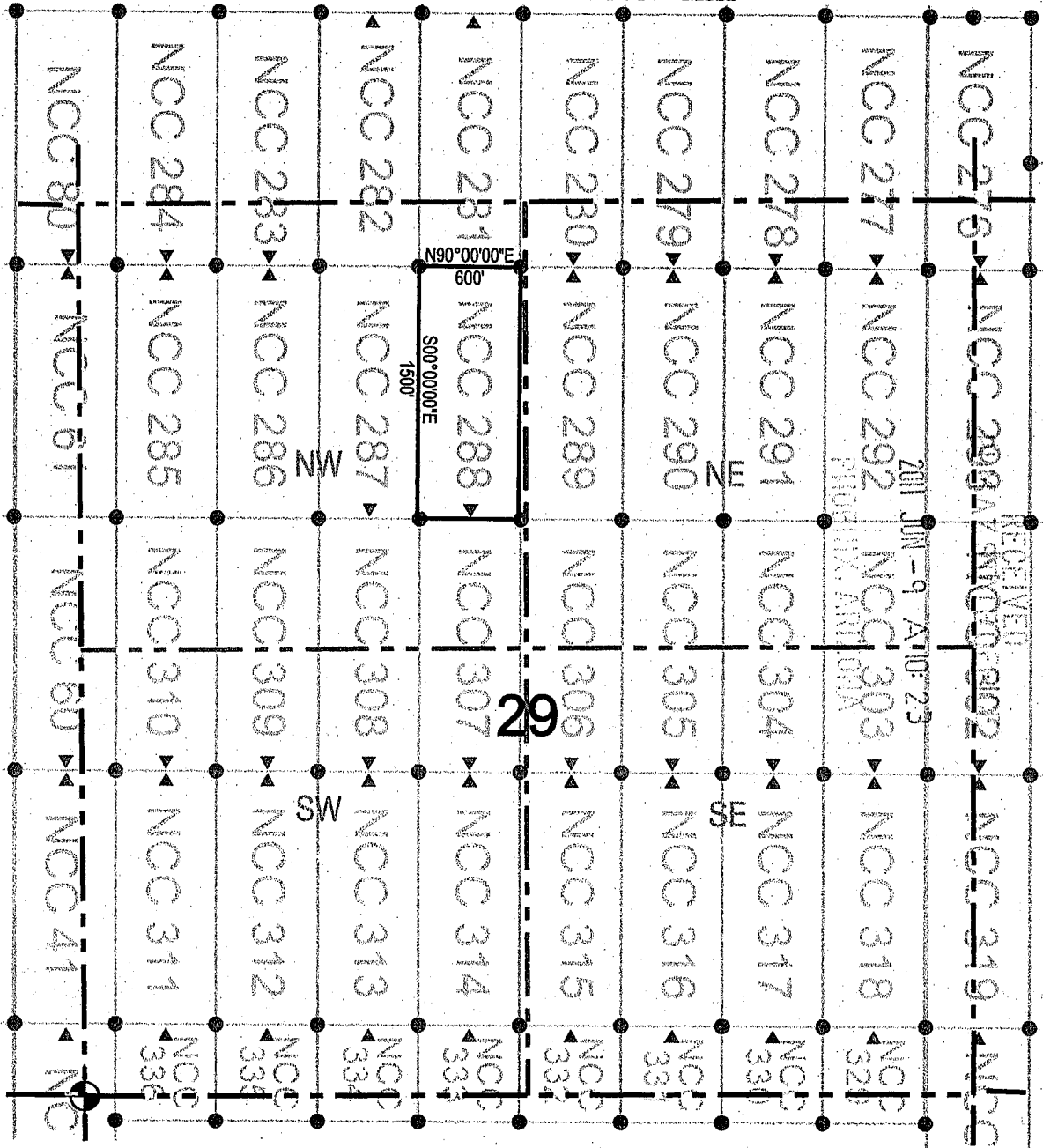
AMC408408

RECEIVED  
PINAL COUNTY OFFICE  
2011 JUN -9 A 10:23





# LODE CLAIM LOCATION MAP



● Corner Posts      ▲ Location Monuments      Scale: 1"=1000'

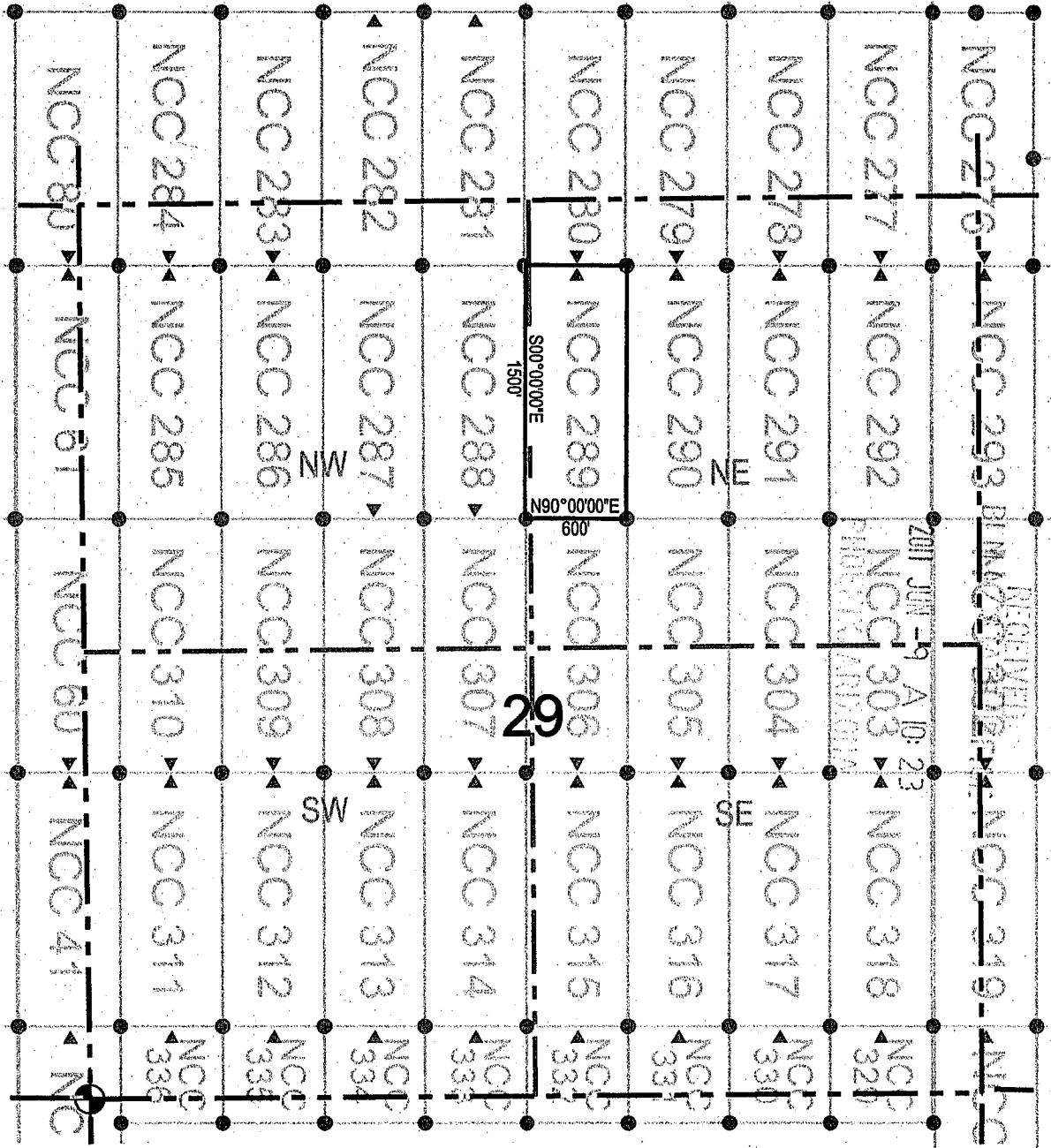
1. The above map depicts the **NCC 288** Lode Claim, which is located in the SE 1/4 of the NW 1/4, and the NE 1/4 of the NW 1/4 of Section 29, Township 7 South, Range 18 East, Gila and Salt River Base and Meridian, Pinal County, Arizona, Bunker Hill Mining District.
2. The type of corner and location monuments used are wood 2"x2"x48" posts and metal tags with location information written thereon.
3. The bearings and distances in degrees and feet between claim corners are as depicted on the above map.



AMC408409



# LODE CLAIM LOCATION MAP



● Corner Posts      ▲ Location Monuments      Scale: 1"=1000'

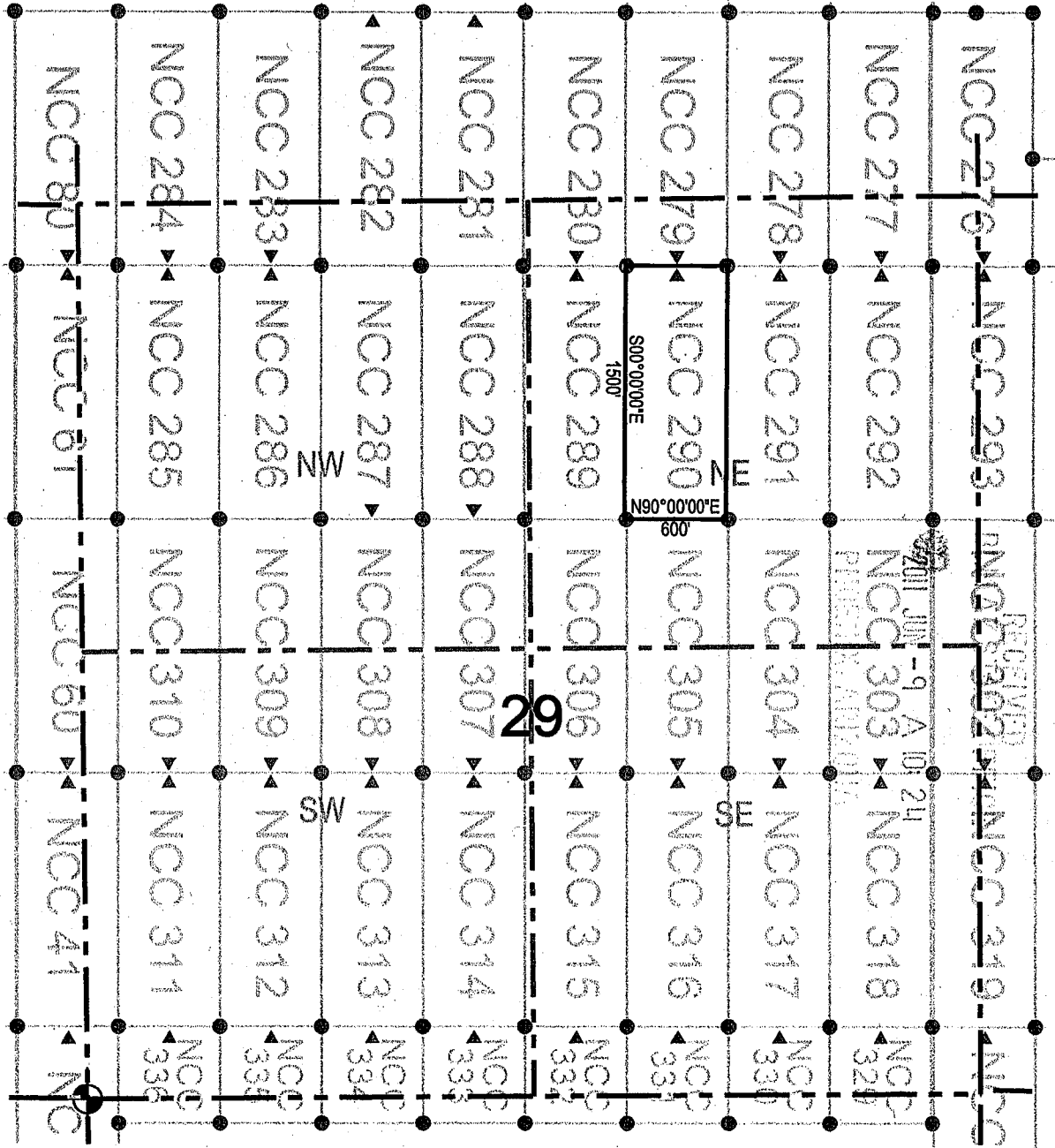
1. The above map depicts the NCC 289 Lode Claim, which is located in the NW 1/4 of the NE 1/4, and the SW 1/4 of the NE 1/4 of Section 29, Township 7 South, Range 18 East, Gila and Salt River Base and Meridian, Pinal County, Arizona, Bunker Hill Mining District.
2. The type of corner and location monuments used are wood 2"x2"x48" posts and metal tags with location information written thereon.
3. The bearings and distances in degrees and feet between claim corners are as depicted on the above map.



AHC408410



# LODE CLAIM LOCATION MAP



● Corner Posts    ▲ Location Monuments    Scale: 1"=1000'

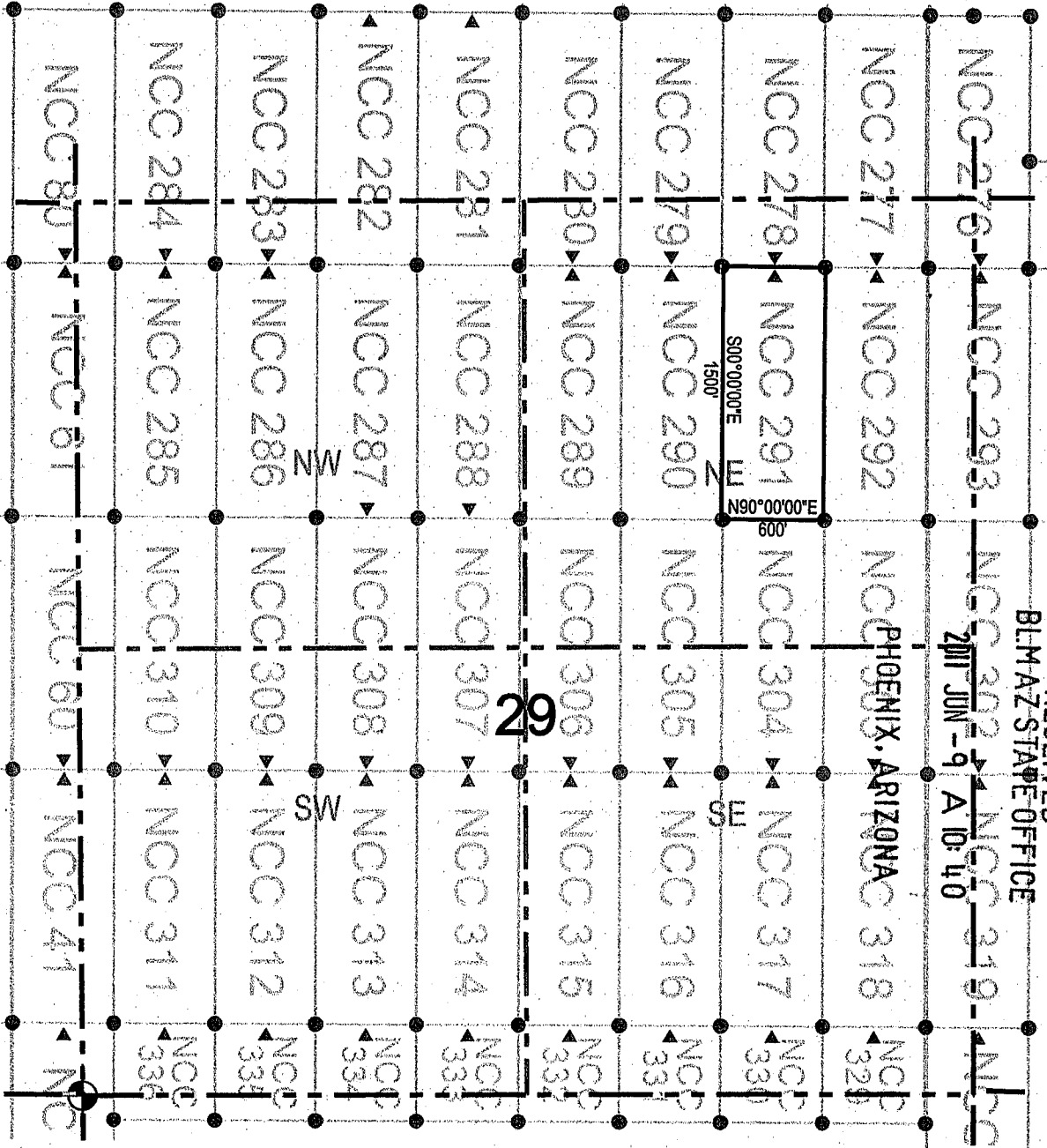
1. The above map depicts the NCC 290 Lode Claim, which is located in the NW 1/4 of the NE 1/4, and the SW 1/4 of the NE 1/4 of Section 29, Township 7 South, Range 18 East, Gila and Salt River Base and Meridian, Pinal County, Arizona, Bunker Hill Mining District.
2. The type of corner and location monuments used are wood 2"x2"x48" posts and metal tags with location information written thereon.
3. The bearings and distances in degrees and feet between claim corners are as depicted on the above map.



AMC 408411



# LODE CLAIM LOCATION MAP



● Corner Posts    ▲ Location Monuments    Scale: 1"=1000'

1. The above map depicts the **NCC 291** Lode Claim, which is located in the NE 1/4, NW 1/4, SW 1/4, and SE 1/4 of the NE 1/4 of Section 29, Township 7 South, Range 18 East, Gila and Salt River Base and Meridian, Pinal County, Arizona, Bunker Hill Mining District.
2. The type of corner and location monuments used are wood 2"x2"x48" posts and metal tags with location information written thereon.
3. The bearings and distances in degrees and feet between claim corners are as depicted on the above map.

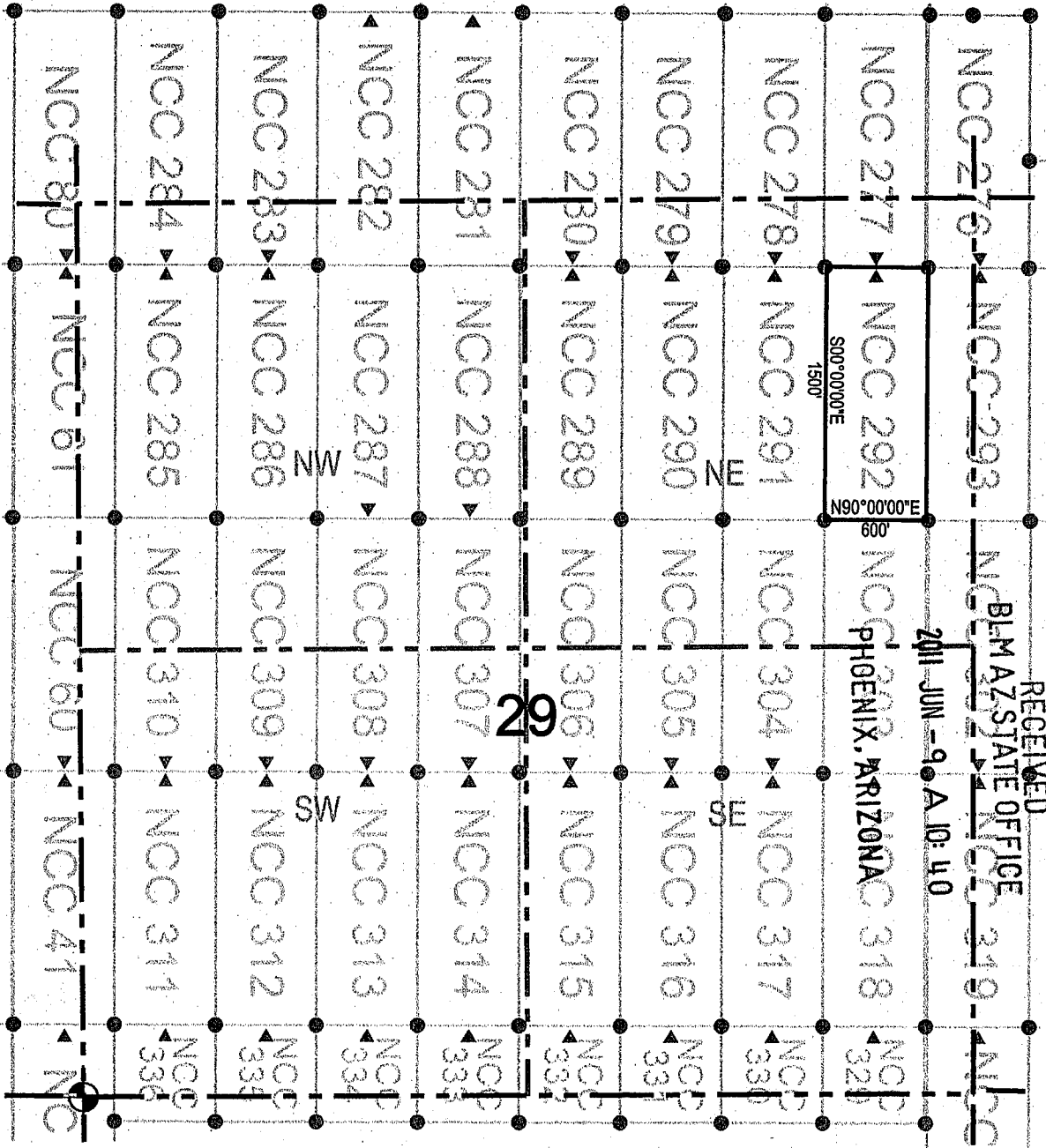


AMC408412





# LODE CLAIM LOCATION MAP



RECEIVED  
 BLM AZ STATE OFFICE  
 2011 JUN -9 A 10: 40

● Corner Posts    ▲ Location Monuments    Scale: 1"=1000'

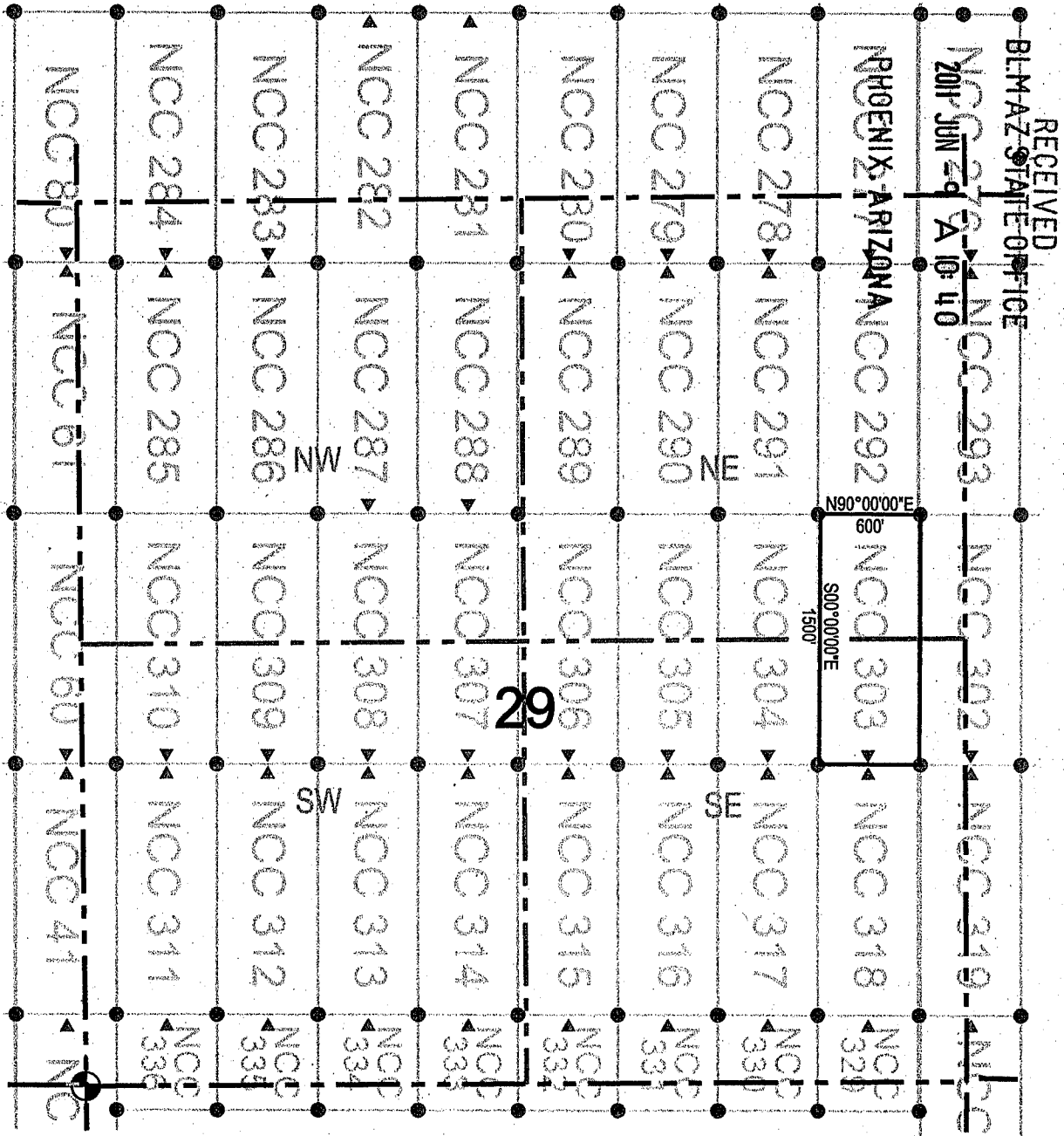
1. The above map depicts the NCC 292 Lode Claim, which is located in the NE 1/4 of the NE 1/4, and the SE 1/4 of the NE 1/4 of Section 29, Township 7 South, Range 18 East, Gila and Salt River Base and Meridian, Pinal County, Arizona, Bunker Hill Mining District.
2. The type of corner and location monuments used are wood 2"x2"x48" posts and metal tags with location information written thereon.
3. The bearings and distances in degrees and feet between claim corners are as depicted on the above map.



AMC408413



# LODE CLAIM LOCATION MAP



● Corner Posts      ▲ Location Monuments      Scale: 1"=1000'

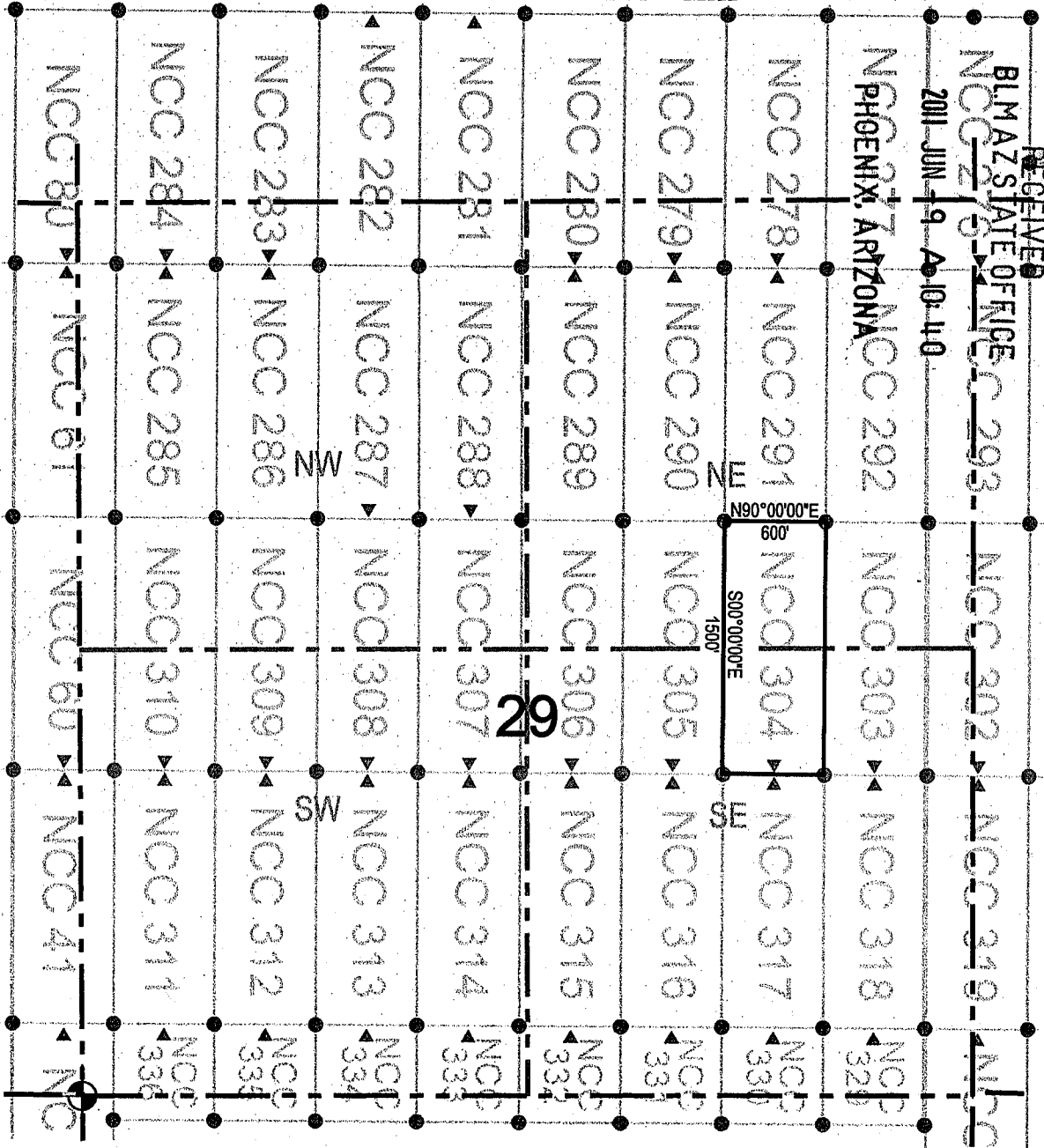
1. The above map depicts the **NCC 303** Lode Claim, which is located in the NE 1/4 of the SE 1/4, and the SE 1/4 of the NE 1/4 of Section 29, Township 7 South, Range 18 East, Gila and Salt River Base and Meridian, Pinal County, Arizona, Bunker Hill Mining District.
2. The type of corner and location monuments used are wood 2"x2"x48" posts and metal tags with location information written thereon.
3. The bearings and distances in degrees and feet between claim corners are as depicted on the above map.



AMC 408414



# LODE CLAIM LOCATION MAP



● Corner Posts    ▲ Location Monuments    Scale: 1"=1000'

1. The above map depicts the NCC 304 Lode Claim, which is located in the NE 1/4 of the SE 1/4, and the SE 1/4 of the NE 1/4, and the SW 1/4 of the NE 1/4, and the NW 1/4 of the SE 1/4 of Section 29, Township 7 South, Range 18 East, Gila and Salt River Base and Meridian, Pinal County, Arizona, Bunker Hill Mining District.
2. The type of corner and location monuments used are wood 2"x2"x48" posts and metal tags with location information written thereon.
3. The bearings and distances in degrees and feet between claim corners are as depicted on the above map.

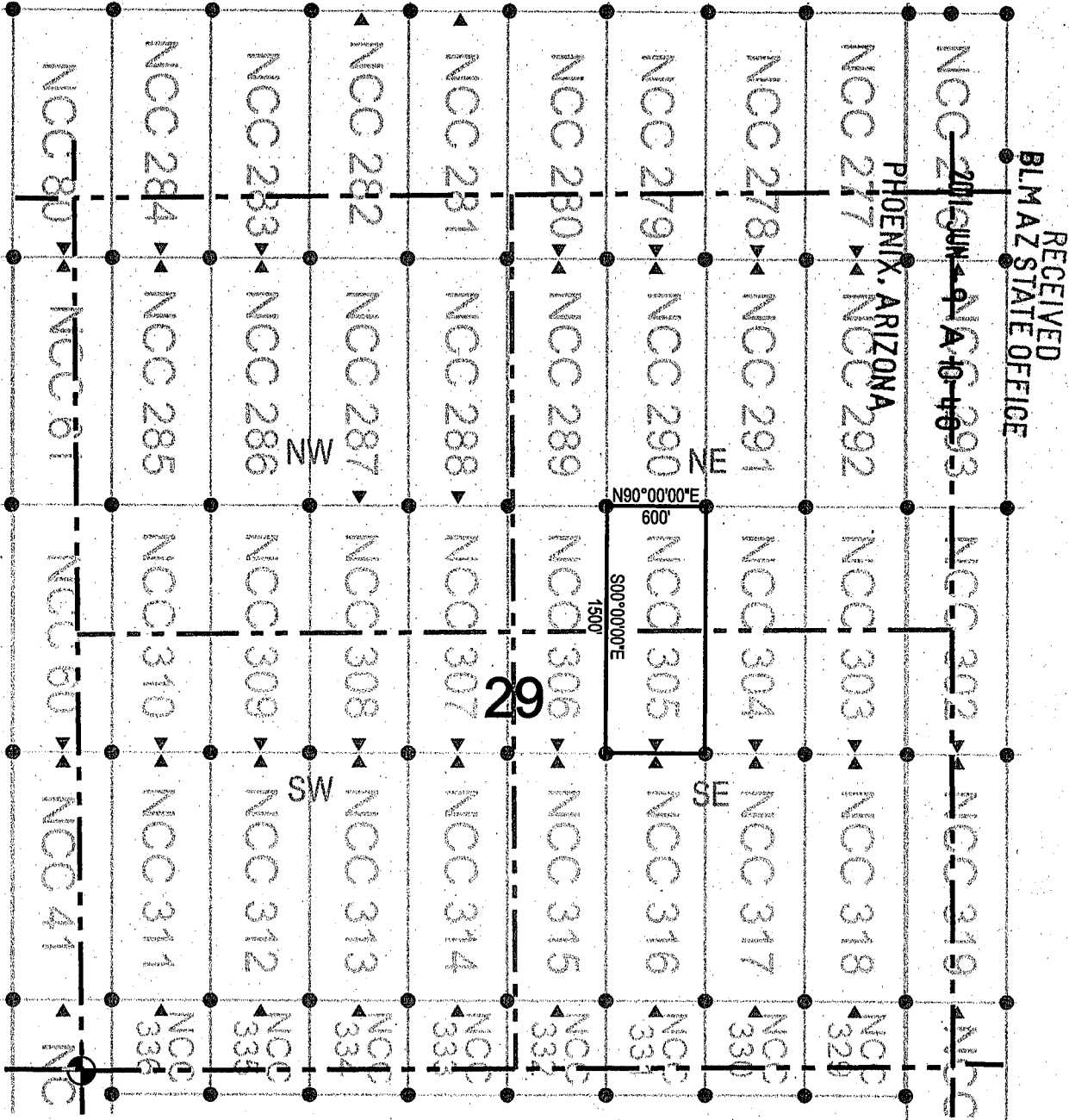


AMC408415





# LODE CLAIM LOCATION MAP



RECEIVED  
BLM AZ STATE OFFICE

PHOENIX, ARIZONA

AMC408416

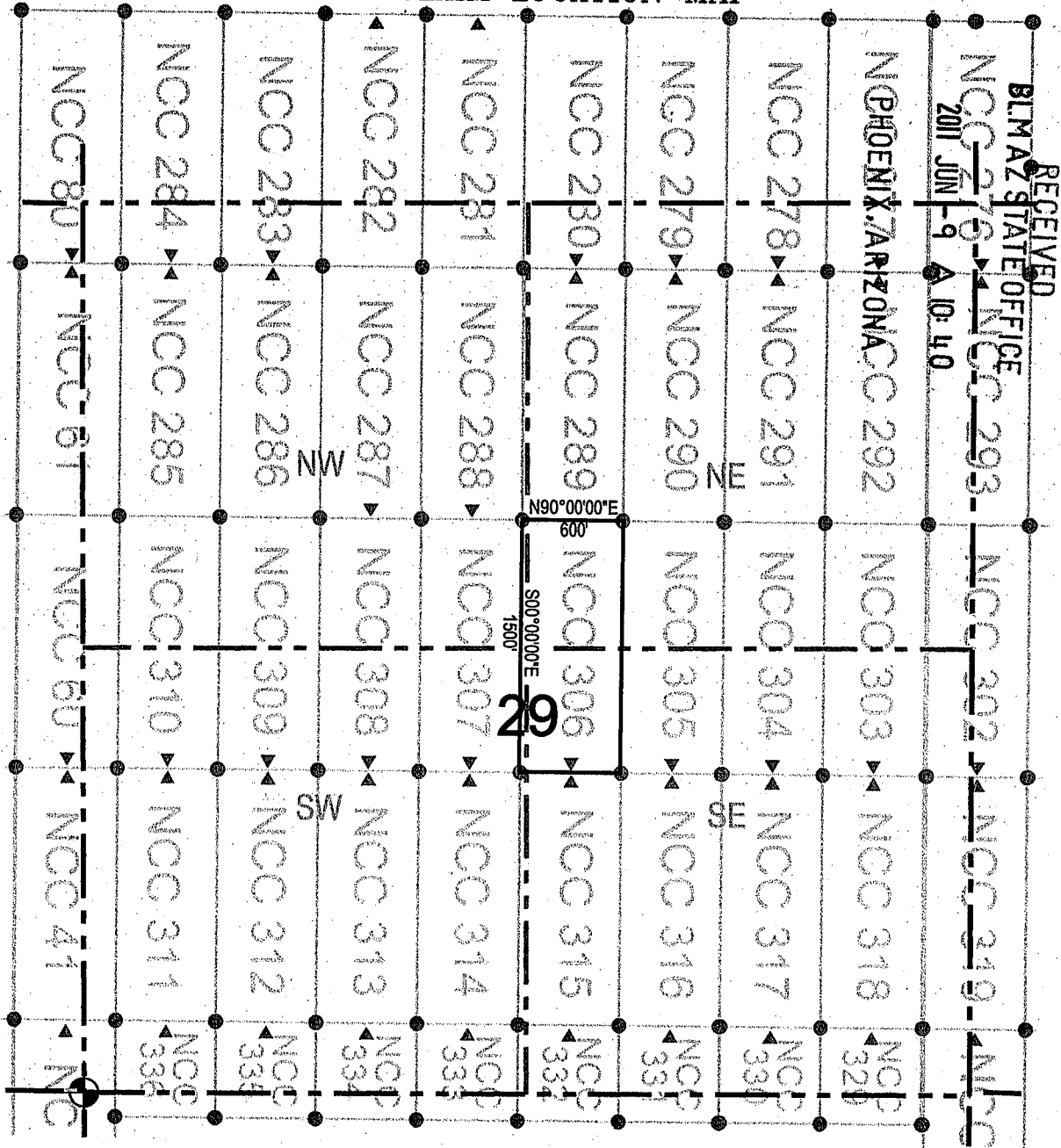
● Corner Posts    ▲ Location Monuments    Scale: 1"=1000'

1. The above map depicts the NCC 305 Lode Claim, which is located in the NW 1/4 of the SE 1/4, and the SW 1/4 of the NE 1/4 of Section 29, Township 7 South, Range 18 East, Gila and Salt River Base and Meridian, Pinal County, Arizona, Bunker Hill Mining District.
2. The type of corner and location monuments used are wood 2"x2"x48" posts and metal tags with location information written thereon.
3. The bearings and distances in degrees and feet between claim corners are as depicted on the above map.





# LODE CLAIM LOCATION MAP



RECEIVED  
BLM AZ STATE OFFICE  
2011 JUN -9 10:40

● Corner Posts    ▲ Location Monuments    Scale: 1"=1000'

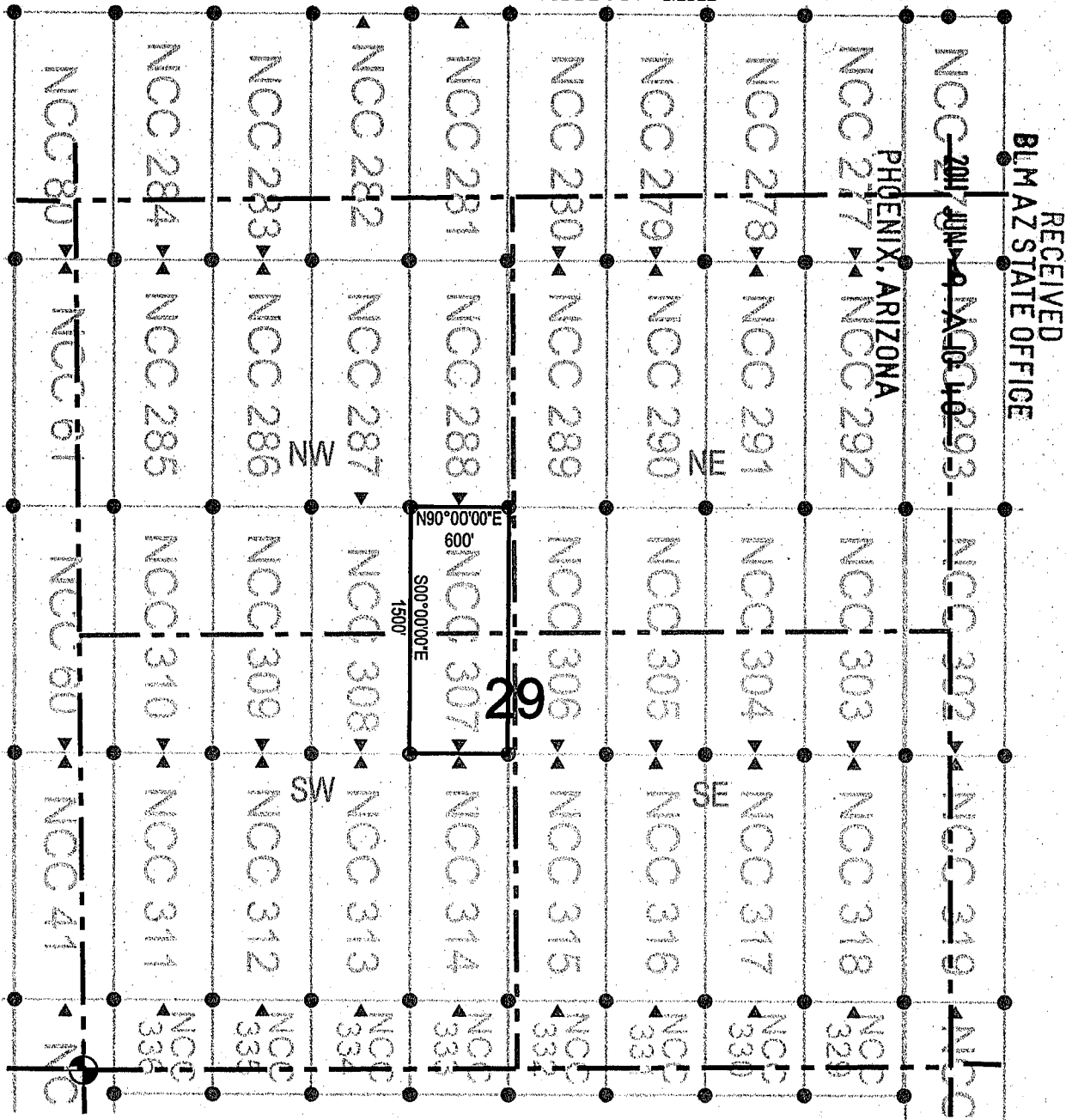
1. The above map depicts the **NCC 306** Lode Claim, which is located in the NW 1/4 of the SE 1/4, and the SW 1/4 of the NE 1/4, and the SE 1/4 of the NW 1/4, and the NE 1/4 of the SW 1/4 of Section 29, Township 7 South, Range 18 East, Gila and Salt River Base and Meridian, Pinal County, Arizona, Bunker Hill Mining District.
2. The type of corner and location monuments used are wood 2"x2"x48" posts and metal tags with location information written thereon.
3. The bearings and distances in degrees and feet between claim corners are as depicted on the above map.



AM0408417



# LODE CLAIM LOCATION MAP



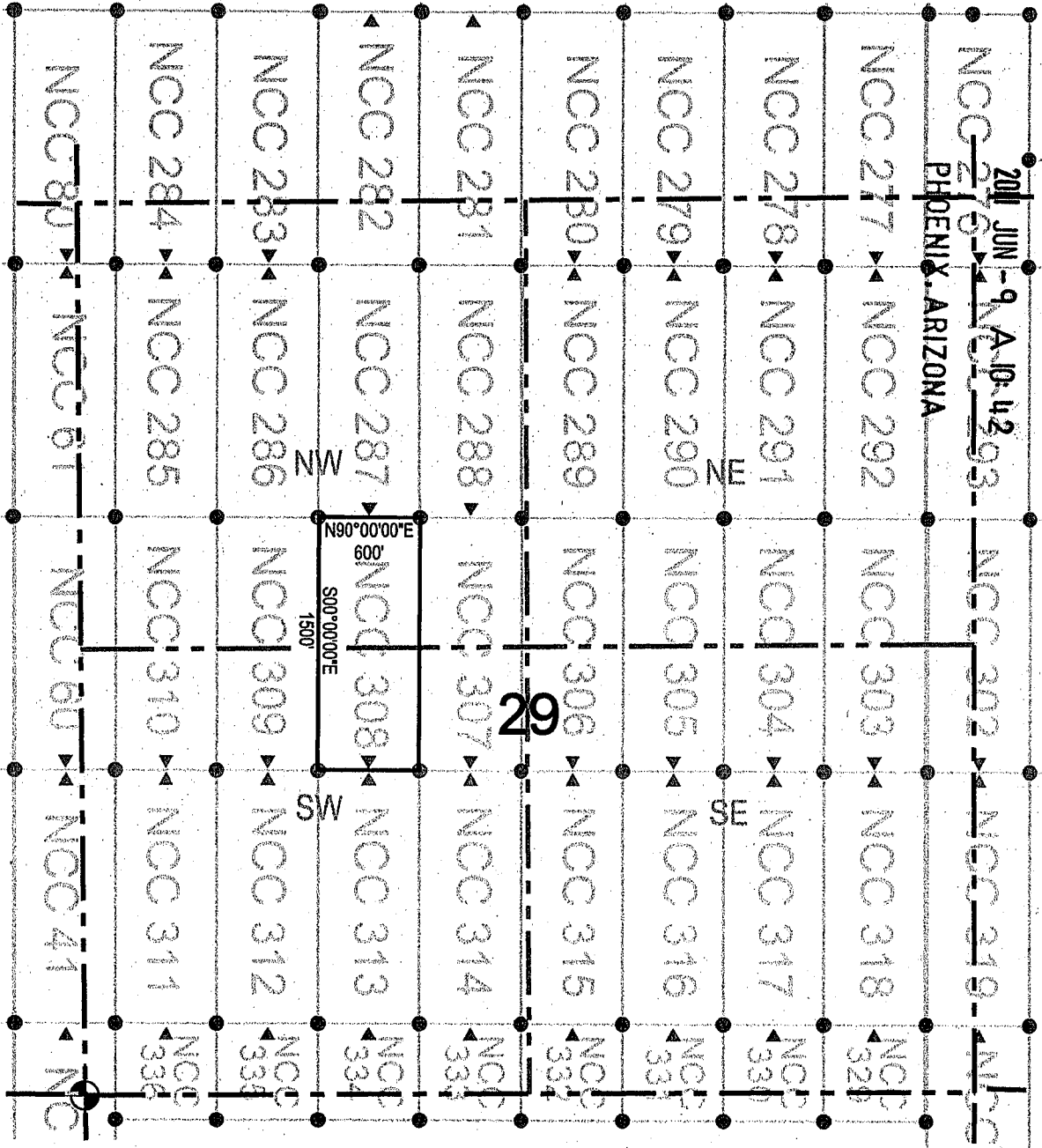
● Corner Posts      ▲ Location Monuments      Scale: 1"=1000'

1. The above map depicts the NCC 307 Lode Claim, which is located in the NE 1/4 of the SW 1/4, and the SE 1/4 of the NW 1/4 of Section 29, Township 7 South, Range 18 East, Gila and Salt River Base and Meridian, Pinal County, Arizona, Bunker Hill Mining District.
2. The type of corner and location monuments used are wood 2"x2"x48" posts and metal tags with location information written thereon.
3. The bearings and distances in degrees and feet between claim corners are as depicted on the above map.

AMC408418



# LODE CLAIM LOCATION MAP



RECEIVED  
BLM AZ STATE OFFICE

2011 JUN -9 A-18-4293  
PHOENIX, ARIZONA

● Corner Posts    ▲ Location Monuments    Scale: 1"=1000'

1. The above map depicts the NCC 308 Lode Claim, which is located in the NE 1/4 of the SW 1/4, and the SE 1/4 of the NW 1/4 of Section 29, Township 7 South, Range 18 East, Gila and Salt River Base and Meridian, Pinal County, Arizona, Bunker Hill Mining District.
2. The type of corner and location monuments used are wood 2"x2"x48" posts and metal tags with location information written thereon.
3. The bearings and distances in degrees and feet are as depicted on the above map.

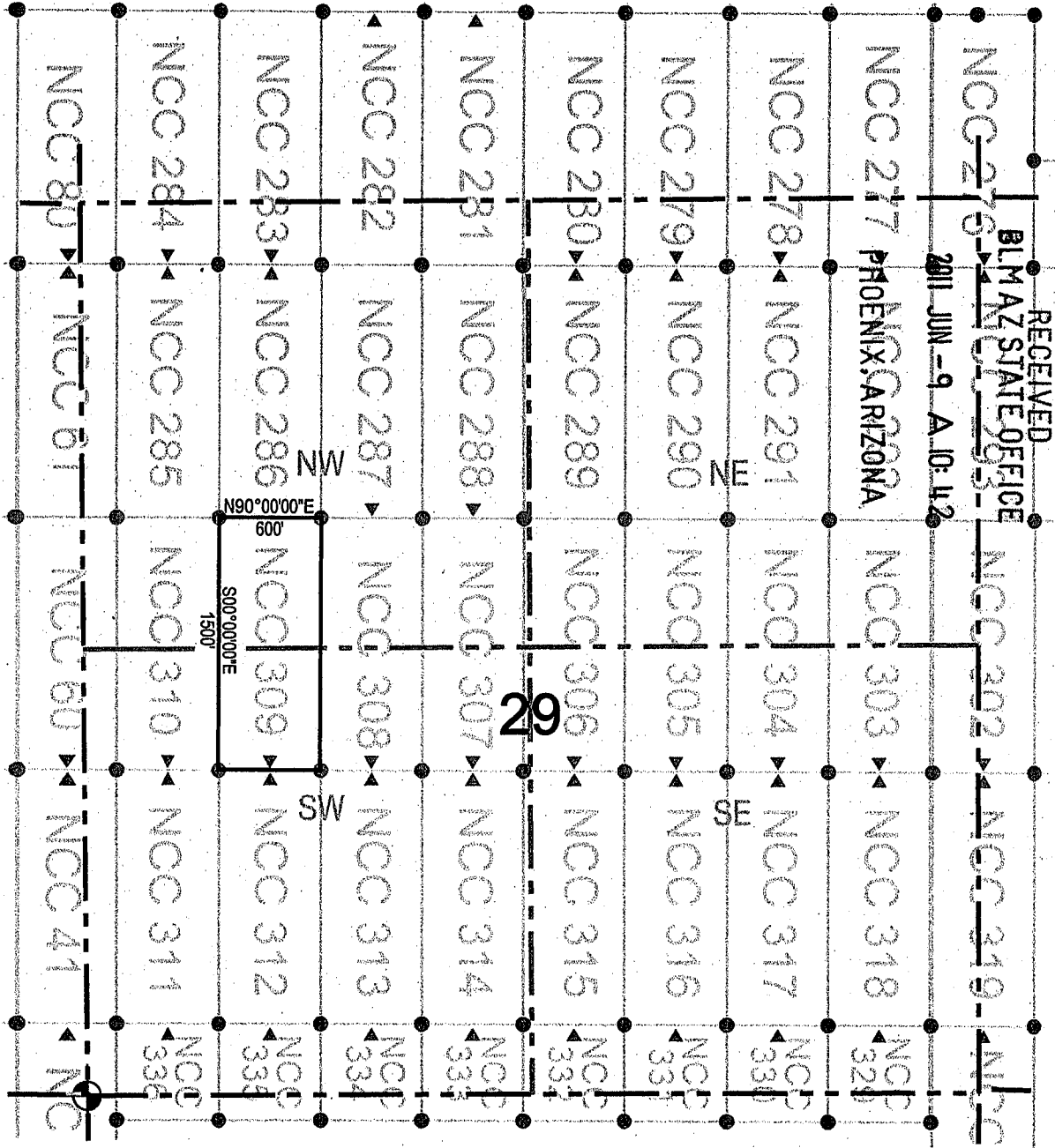


AMC408419





# LODE CLAIM LOCATION MAP



● Corner Posts      ▲ Location Monuments      Scale: 1"=1000'

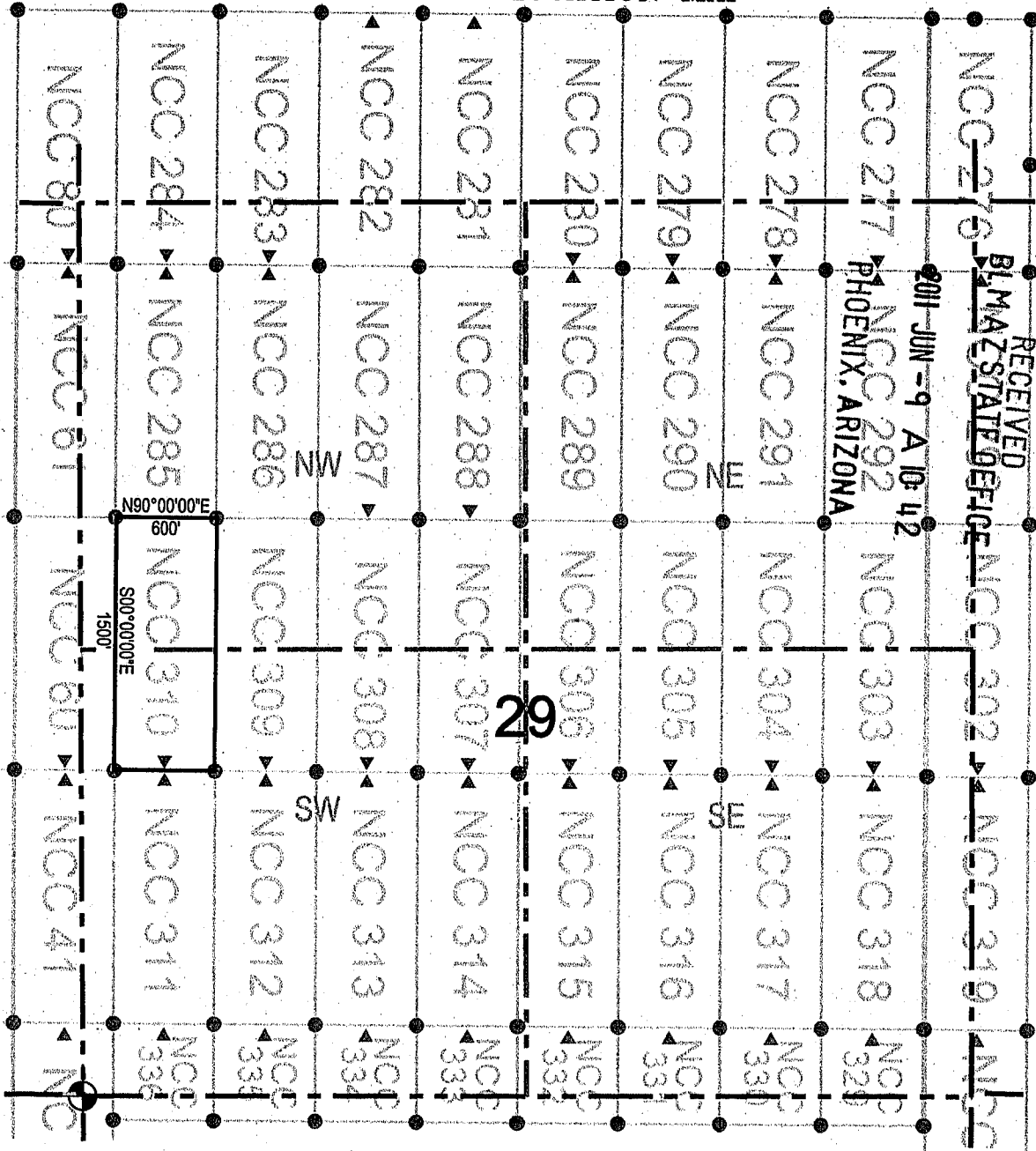
1. The above map depicts the NCC 309 Lode Claim, which is located in the NW 1/4 of the SW 1/4, and the NE 1/4 of the SW 1/4, and the SE 1/4 of the NW 1/4, and the SW 1/4 of the NW 1/4 of Section 29, Township 7 South, Range 18 East, Gila and Salt River Base and Meridian, Pinal County, Arizona, Bunker Hill Mining District.
2. The type of corner and location monuments used are wood 2"x2"x48" posts and metal tags with location information written thereon.
3. The bearings and distances in degrees and feet between claim corners are as depicted on the above map.



AMC408420



# LODE CLAIM LOCATION MAP



● Corner Posts      ▲ Location Monuments      Scale: 1"=1000'

1. The above map depicts the NCC 310 Lode Claim, which is located in the NW 1/4 of the SW 1/4, and the SW 1/4 of the NW 1/4 of Section 29, Township 7 South, Range 18 East, Gila and Salt River Base and Meridian, Pinal County, Arizona, Bunker Hill Mining District.
2. The type of corner and location monuments used are wood 2"x2"x48" posts and metal tags with location information written thereon.
3. The bearings and distances in degrees and feet between claim corners are as depicted on the above map.

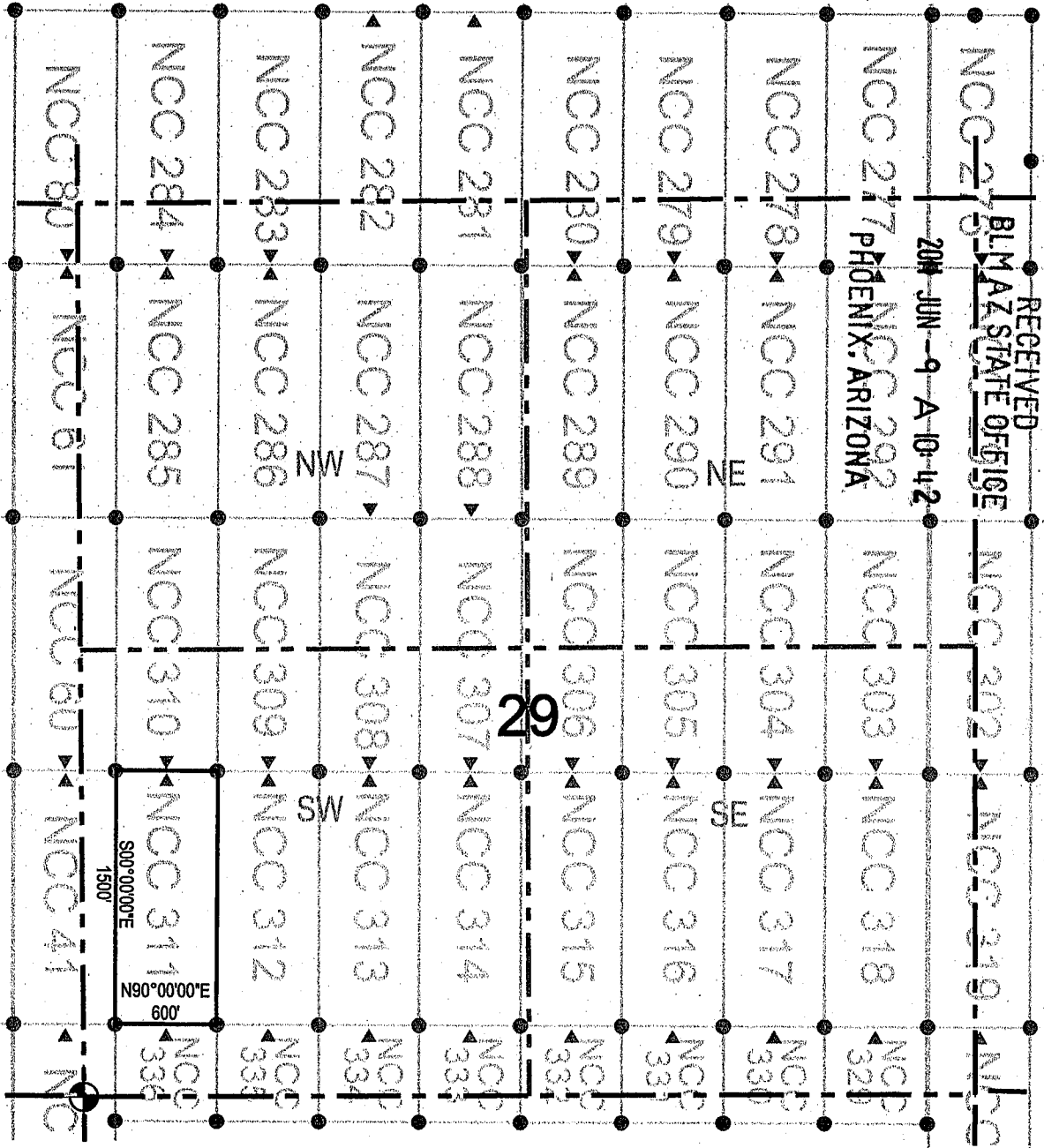


AMC408421

RECEIVED  
BLM STATE OFFICE  
2011 JUN -9 A 10:42  
PHOENIX, ARIZONA



LODE CLAIM LOCATION MAP



● Corner Posts    ▲ Location Monuments    Scale: 1"=1000'

1. The above map depicts the NCC 311 Lode Claim, which is located in the NW 1/4 of the SW 1/4, and the SW 1/4 of the SW 1/4 of Section 29, Township 7 South, Range 18 East, Gila and Salt River Base and Meridian, Pinal County, Arizona, Bunker Hill Mining District.
2. The type of corner and location monuments used are wood 2"x2"x48" posts and metal tags with location information written thereon.
3. The bearings and distances in degrees and feet between claim corners are as depicted on the above map.

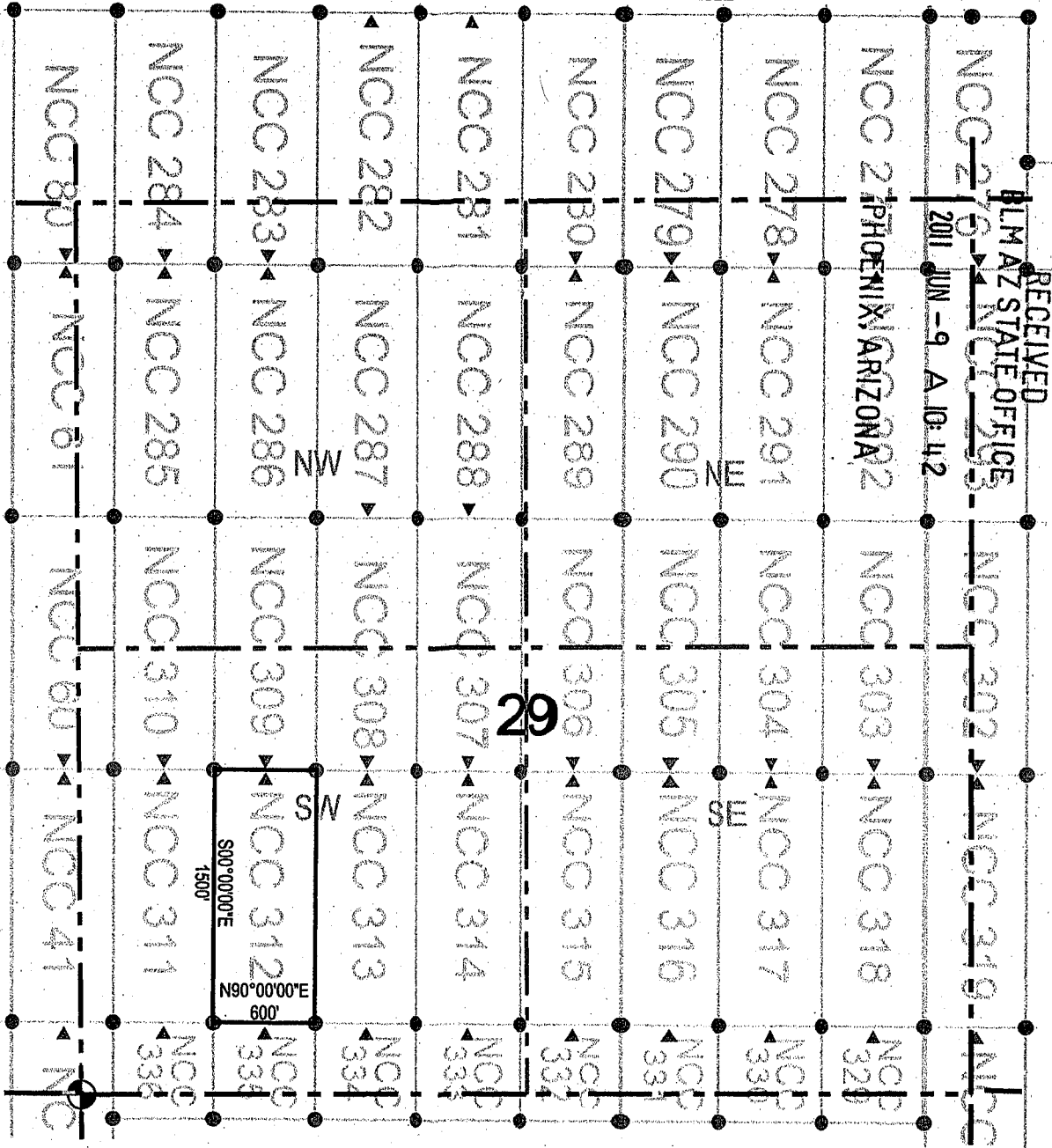


AMC408422

RECEIVED  
BLM AZ STATE OFFICE  
2011 JUN -9 A-10-42  
PHOENIX, ARIZONA



LODE CLAIM LOCATION MAP



● Corner Posts    ▲ Location Monuments    Scale: 1"=1000'

1. The above map depicts the NCC 312 Lode Claim, which is located in the NW 1/4, SW 1/4, SE 1/4, and NE 1/4 of the SW 1/4 of Section 29, Township 7 South, Range 18 East, Gila and Salt River Base and Meridian, Pinal County, Arizona, Bunker Hill Mining District.
2. The type of corner and location monuments used are wood 2"x2"x48" posts and metal tags with location information written thereon.
3. The bearings and distances in degrees and feet between claim corners are as depicted on the above map.

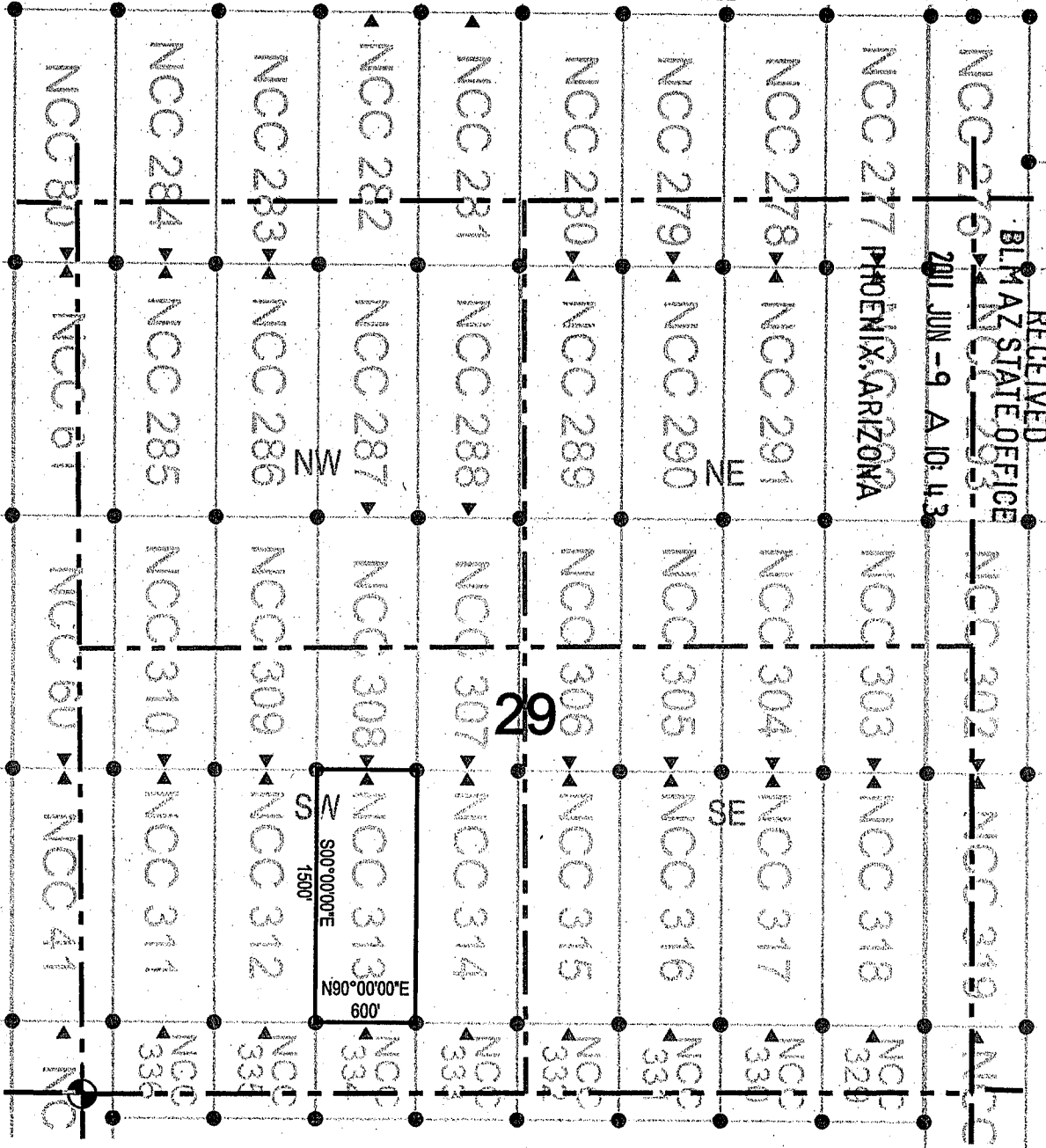


AMC408423





LODE CLAIM LOCATION MAP



● Corner Posts    ▲ Location Monuments    Scale: 1"=1000'

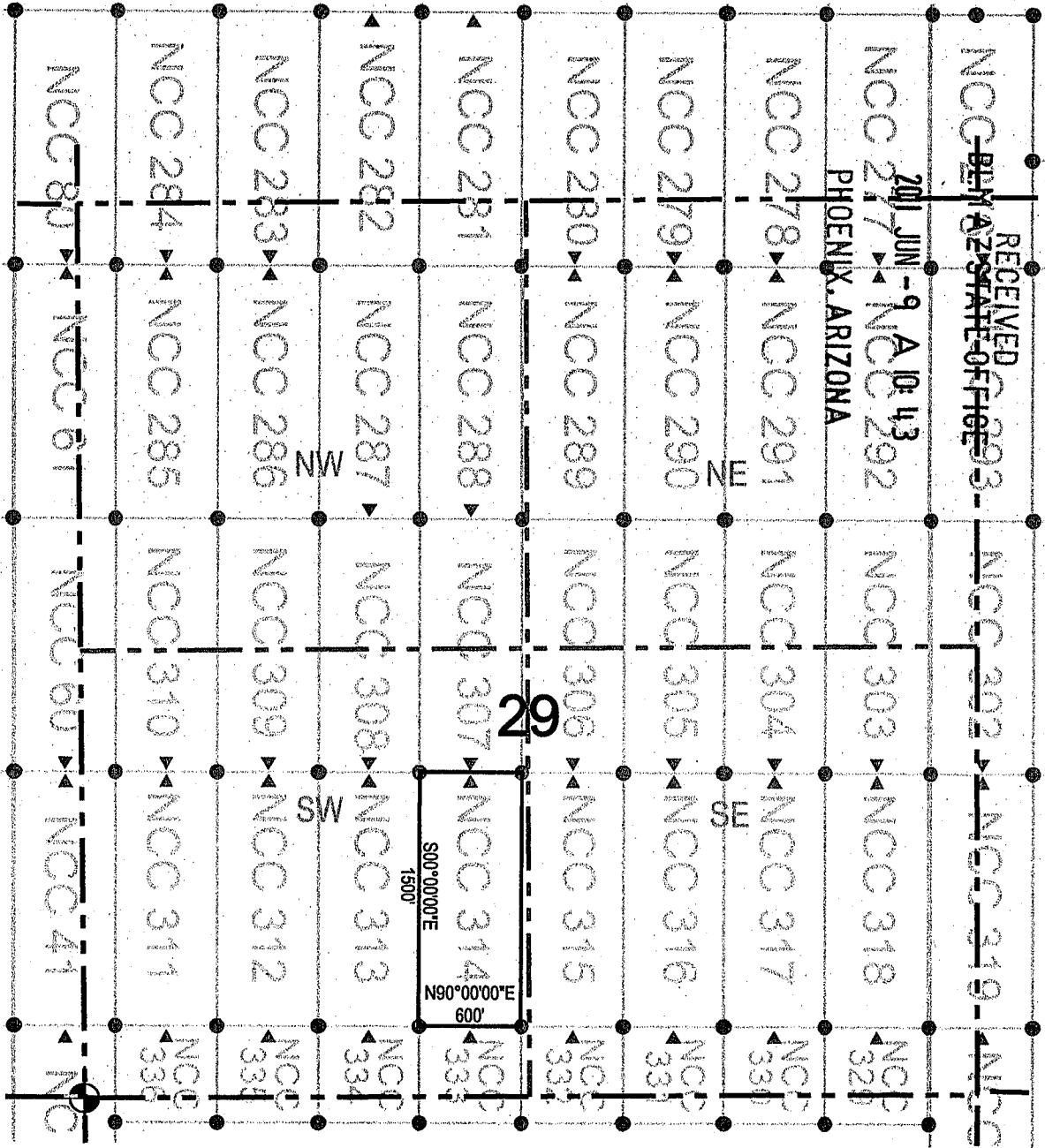
1. The above map depicts the NCC 313 Lode Claim, which is located in the NE 1/4 of the SW 1/4, and the SE 1/4 of the SW 1/4 of Section 29, Township 7 South, Range 18 East, Gila and Salt River Base and Meridian, Pinal County, Arizona, Bunker Hill Mining District.
2. The type of corner and location monuments used are wood 2"x2"x48" posts and metal tags with location information written thereon.
3. The bearings and distances in degrees and feet between claim corners are as depicted on the above map.



AMC408424



# LODE CLAIM LOCATION MAP



● Corner Posts    ▲ Location Monuments    Scale: 1"=1000'

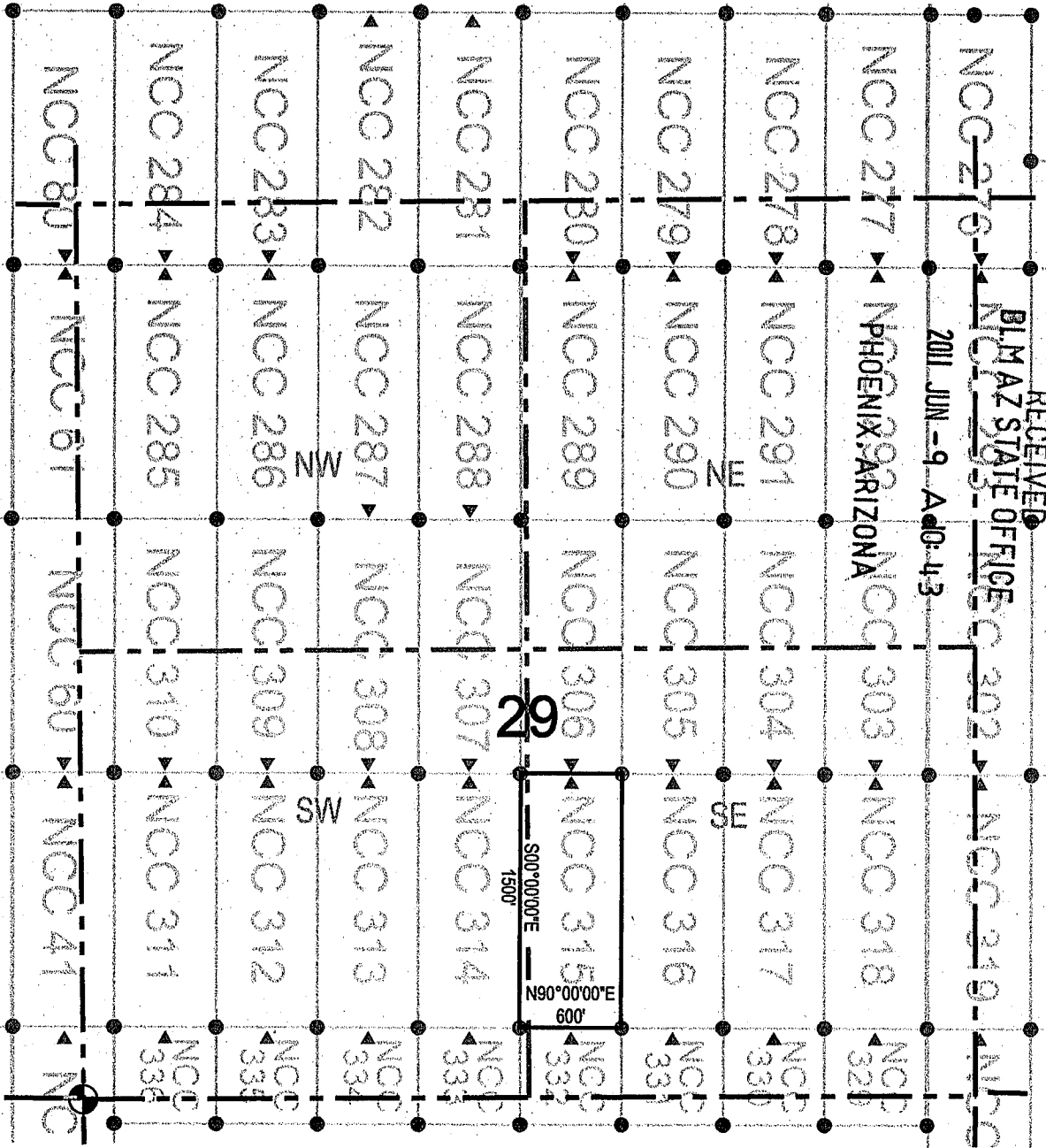
1. The above map depicts the NCC 314 Lode Claim, which is located in the NE 1/4 of the SW 1/4, and the SE 1/4 of the SW 1/4 of Section 29, Township 7 South, Range 18 East, Gila and Salt River Base and Meridian, Pinal County, Arizona, Bunker Hill Mining District.
2. The type of corner and location monuments used are wood 2"x2"x48" posts and metal tags with location information written thereon.
3. The bearings and distances in degrees and feet between claim corners are as depicted on the above map.



AMC408425



# LODE CLAIM LOCATION MAP

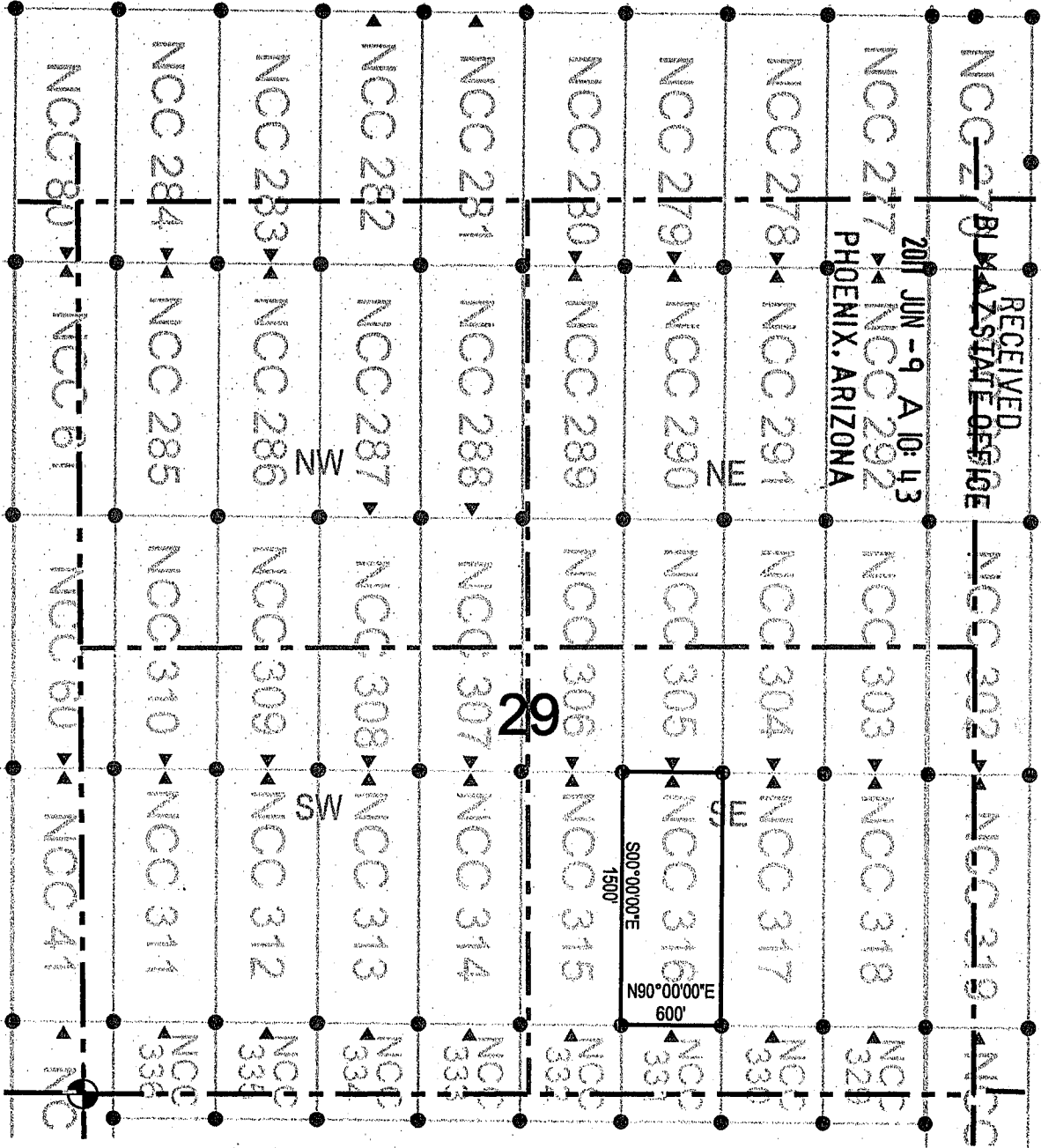


- Corner Posts    ▲ Location Monuments    Scale: 1"=1000'
1. The above map depicts the NCC 315 Lode Claim, which is located in the NW 1/4 of the SE 1/4, and the NE 1/4 of the SW 1/4, and the SE 1/4 of the SW 1/4, and the SW 1/4 of the SE 1/4 of Section 29, Township 7 South, Range 18 East, Gila and Salt River Base and Meridian, Pinal County, Arizona, Bunker Hill Mining District.
  2. The type of corner and location monuments used are wood 2"x2"x48" posts and metal tags with location information written thereon.
  3. The bearings and distances in degrees and feet between claim corners are as depicted on the above map.

AMC408426



LODE CLAIM LOCATION MAP



● Corner Posts    ▲ Location Monuments    Scale: 1"=1000'

1. The above map depicts the **NCC 316** Lode Claim, which is located in the NW 1/4 of the SE 1/4, and the SW 1/4 of the SE 1/4 of Section 29, Township 7 South, Range 18 East, Gila and Salt River Base and Meridian, Pinal County, Arizona, Bunker Hill Mining District.
2. The type of corner and location monuments used are wood 2"x2"x48" posts and metal tags with location information written thereon.
3. The bearings and distances in degrees and feet between claim corners are as depicted on the above map.

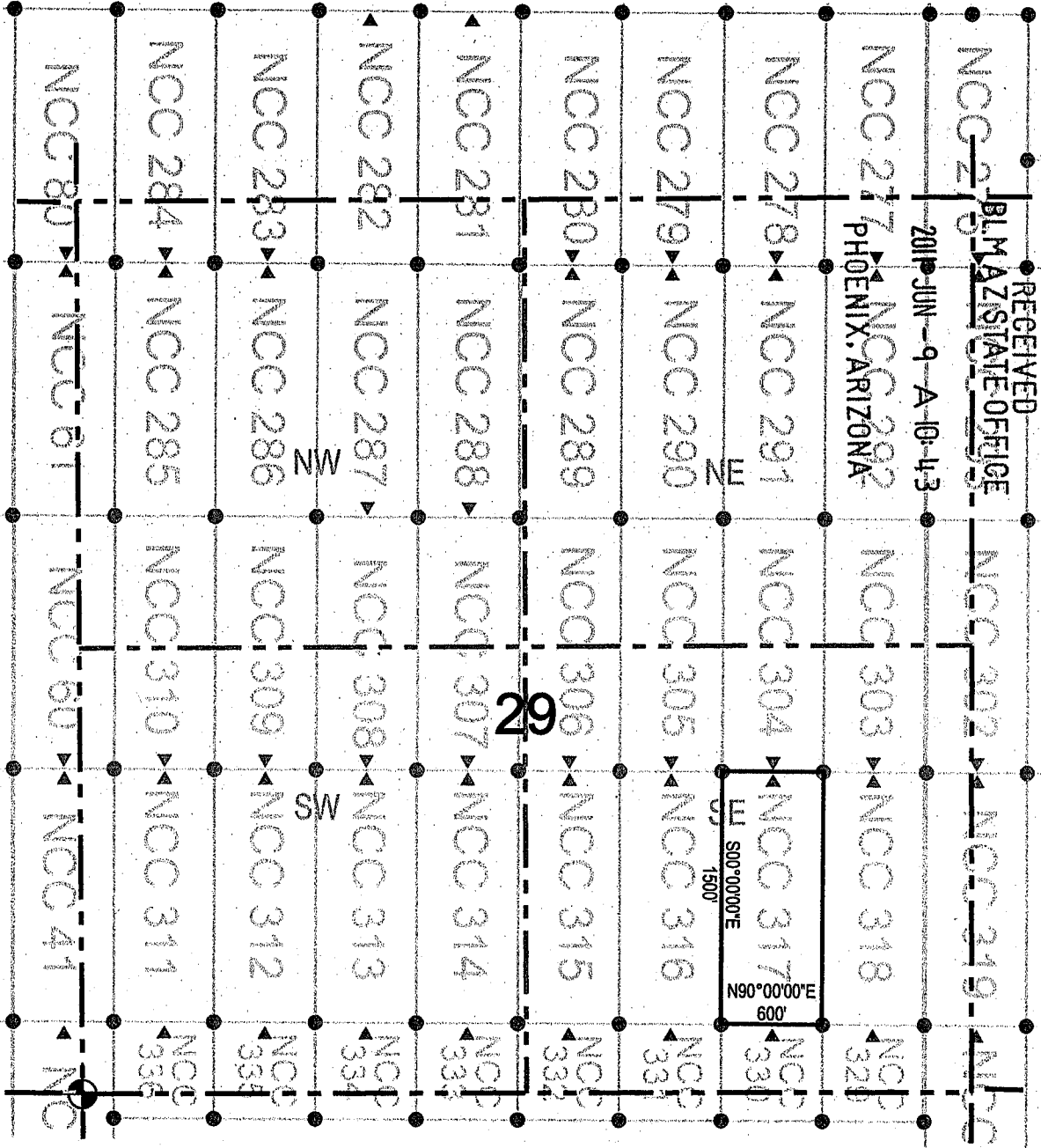


AMC408427





# LODE CLAIM LOCATION MAP



● Corner Posts    ▲ Location Monuments    Scale: 1"=1000'

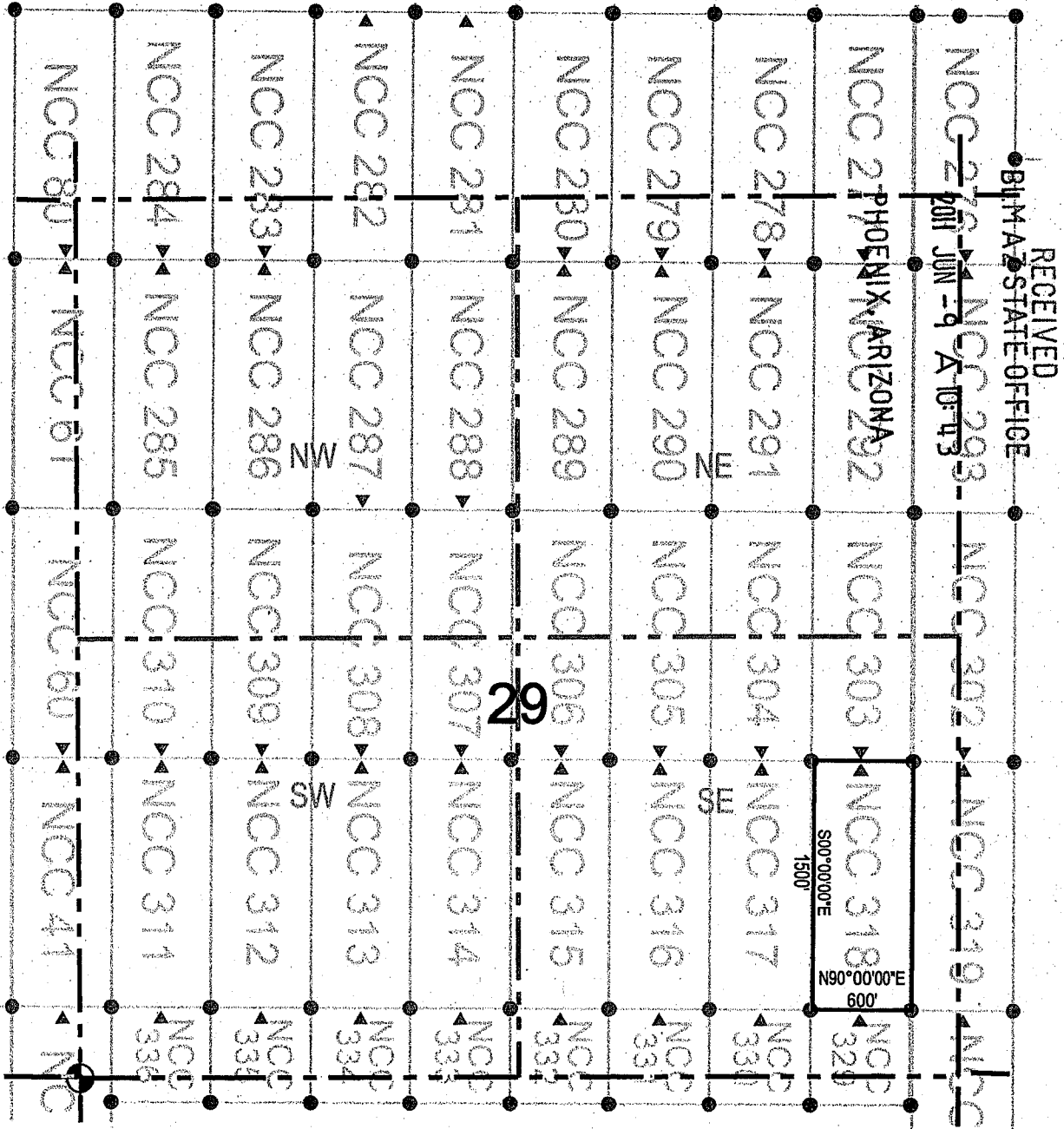
1. The above map depicts the NCC 317 Lode Claim, which is located in the NE 1/4, NW 1/4, SW 1/4, and SE 1/4 of the SE 1/4 of Section 29, Township 7 South, Range 18 East, Gila and Salt River Base and Meridian, Pinal County, Arizona, Bunker Hill Mining District.
2. The type of corner and location monuments used are wood 2"x2"x48" posts and metal tags with location information written thereon.
3. The bearings and distances in degrees and feet between claim corners are as depicted on the above map.



AMC408428



# LODE CLAIM LOCATION MAP



RECEIVED  
BIM-AZ STATE OFFICE  
JUN - 9  
A 10:43

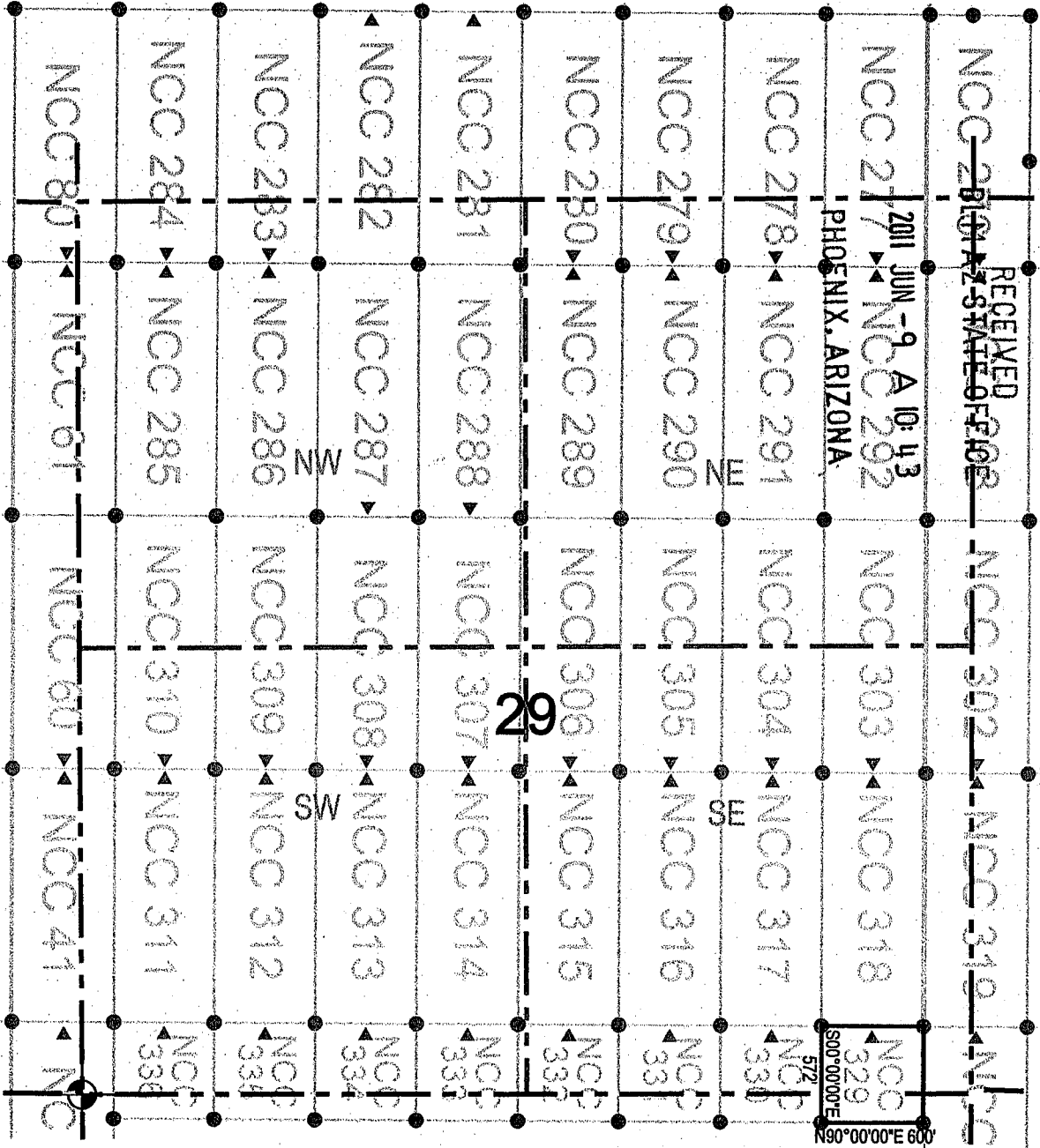
AMC 408429

- Corner Posts      ▲ Location Monuments      Scale: 1"=1000'
1. The above map depicts the **NCC 318** Lode Claim, which is located in the NE 1/4 of the SE 1/4, and the SE 1/4 of the SE 1/4 of Section 29, Township 7 South, Range 18 East, Gila and Salt River Base and Meridian, Pinal County, Arizona, Bunker Hill Mining District.
  2. The type of corner and location monuments used are wood 2"x2"x48" posts and metal tags with location information written thereon.
  3. The bearings and distances in degrees and feet between claim corners are as depicted on the above map.





# LODE CLAIM LOCATION MAP



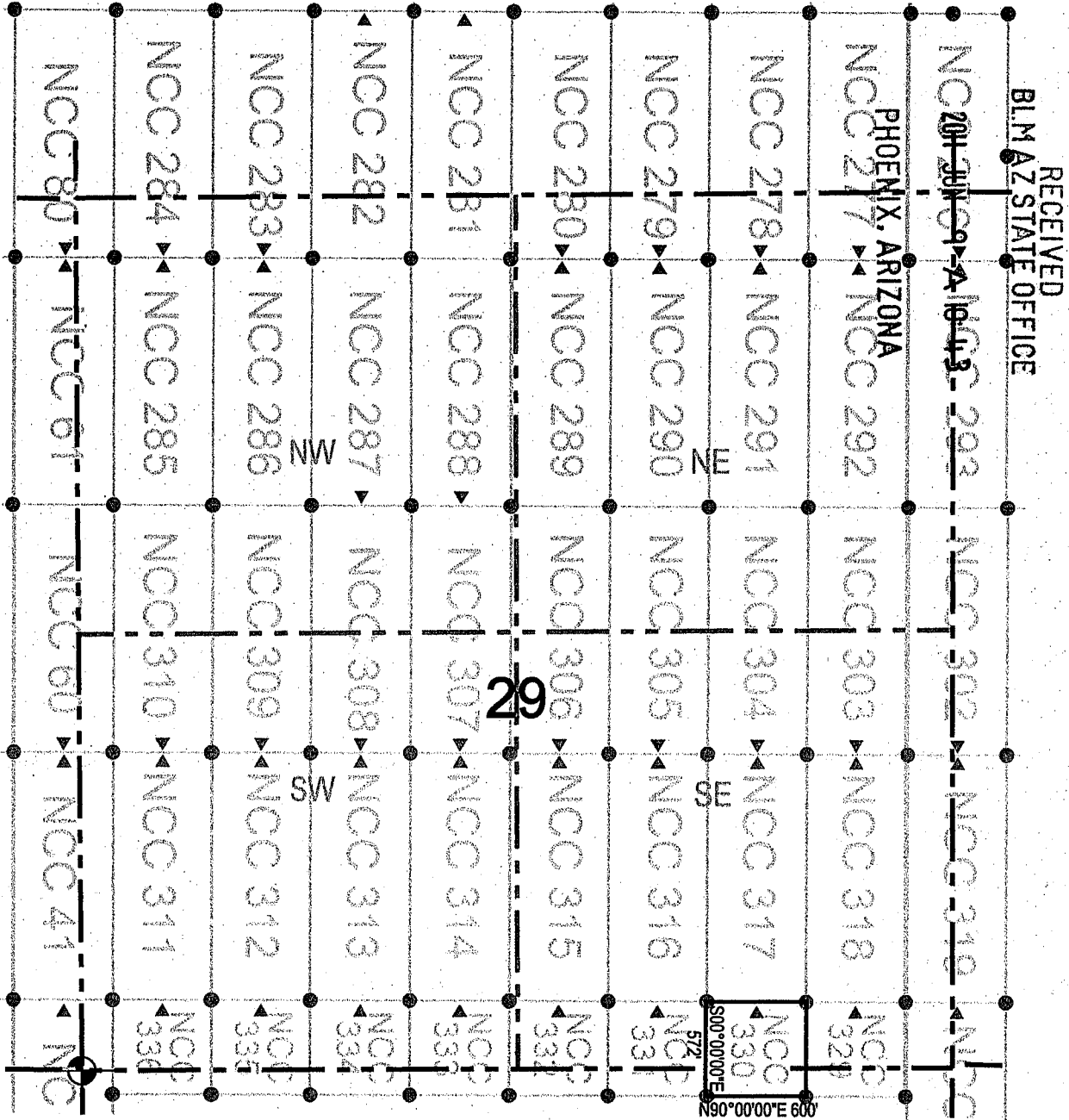
● Corner Posts    ▲ Location Monuments    Scale: 1"=1000'

1. The above map depicts the NCC 329 Lode Claim, which is located in the SE 1/4 of the SE 1/4 of Section 29, and the NE 1/4 of the NE 1/4 of Section 32, Township 7 South, Range 18 East, Gila and Salt River Base and Meridian, Pinal County, Arizona, Bunker Hill Mining District.
2. The type of corner and location monuments used are wood 2"x2"x48" posts and metal tags with location information written thereon.
3. The bearings and distances in degrees and feet between claim corners are as depicted on the above map.

AMC408430



# LODE CLAIM LOCATION MAP



RECEIVED  
BLM AZ STATE OFFICE

PHOENIX, ARIZONA

AH C 4 0 8 4 3 1

● Corner Posts    ▲ Location Monuments    Scale: 1"=1000'

1. The above map depicts the NCC 330 Lode Claim, which is located in the SE 1/4 of the SE 1/4, and the SW 1/4 of the SE 1/4 of Section 29, and the NW 1/4 of the NE 1/4, and the NE 1/4 of the NE 1/4 of Section 32, Township 7 South, Range 18 East, Gila and Salt River Base and Meridian, Pinal County, Arizona, Bunker Hill Mining District.
2. The type of corner and location monuments used are wood 2"x2"x48" posts and metal tags with location information written thereon.
3. The bearings and distances in degrees and feet between claim corners are as depicted on the above map.







OFFICIAL RECORDS OF PINAL COUNTY RECORDER LAURA DEAN-LYTTLE

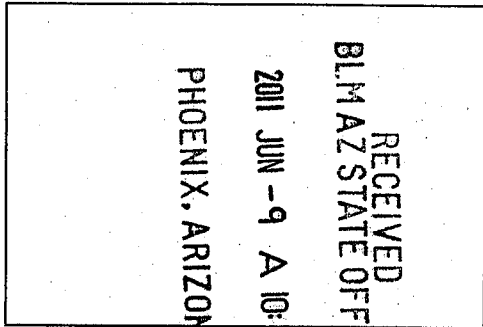
When recorded return to: Redhawk Copper Inc 616 Webb Drive San Manuel, AZ 85631

DATE/TIME: 06/03/2011 1014 FEE: \$14.00 PAGES: 2 FEE NUMBER: 2011-046478



LOCATION NOTICE FOR LODE MINING CLAIM

NOTICE IS HEREBY GIVEN that the NCC 331 lode mining claim has been located by Redhawk Copper Inc whose current mailing address is 616 Webb Drive San Manuel, AZ 85631



The general course of this claim is north / south and it is situated in Pinal County, Arizona. This claim is 572 feet in length and 600 feet in width. This claim runs from the location monument on which this location notice is posted approximately 10 feet in a northerly direction to the north end line and 562 feet in a southerly direction to the south end line. This claim is marked by six monuments, one at each corner and one at the center of each end line of the claim.

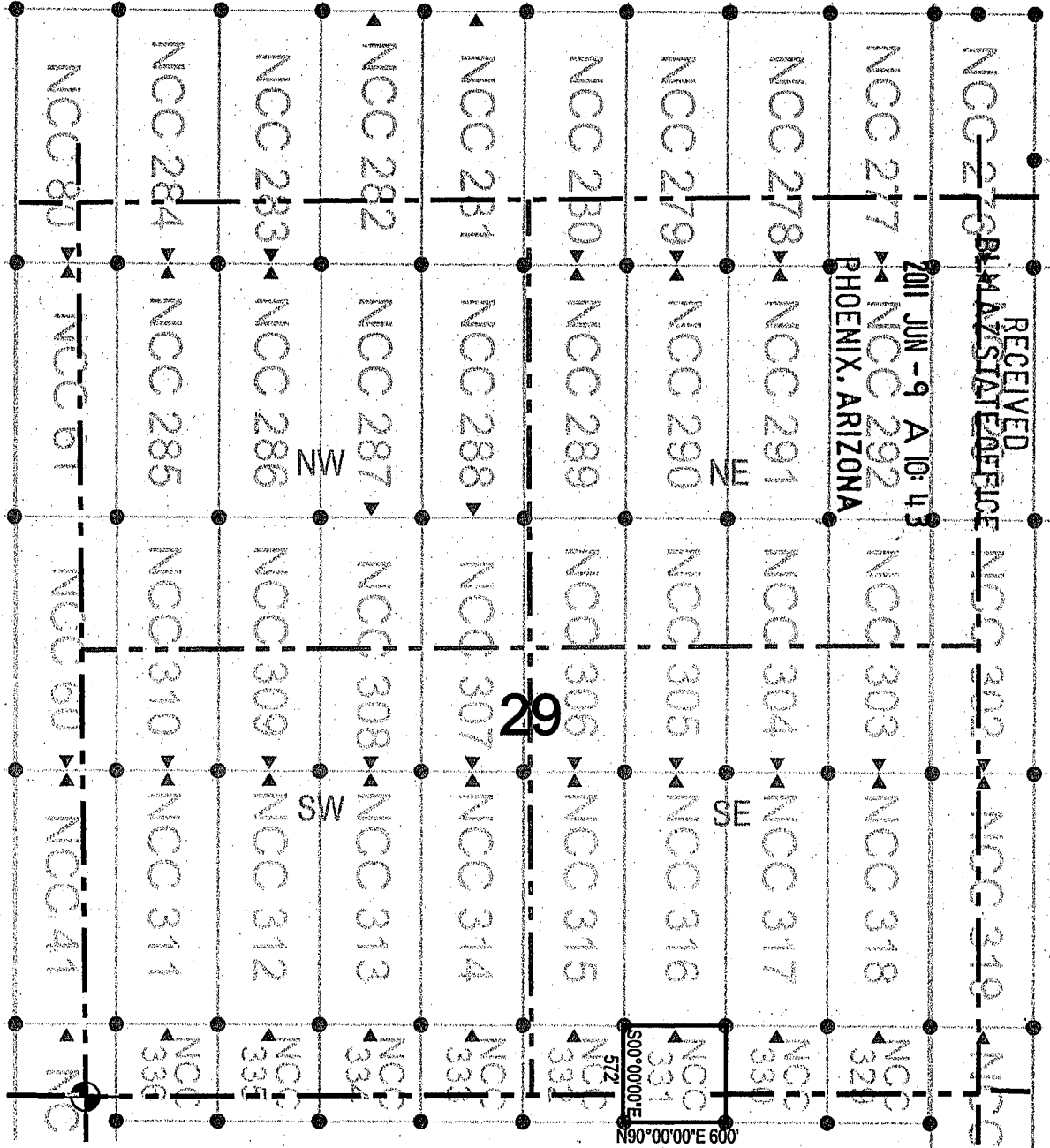
The location monument on which this notice is posted is situated within Section 29, Township 7 South, Range 18 East, Gila Salt River Base and Meridian, Arizona and this claim encompasses portions of the following quarter section (s), section (s), Township (s) and Range (s) SW 1/4 of the SE 1/4 of Section 29, and NW 1/4 of the NE 1/4 of Section 32, Township 7 South, Range 18 East, Township 8 South, Range 18 East, Gila Salt River Base and Meridian, Arizona, Bunker Hill Mining District.

The locality of this claim with reference to some natural object or permanent monument and additional information (if any) concerning its locality are as follows: 430 feet north and 3778 feet east of the northeast corner of Section 31, Township 7 South, Range 18 East, to the northeast corner of the claim.

DATED AND POSTED on the ground this 17 day of May, 2011. LOCATOR (s) RedHawk Copper Inc 616 Webb Drive San Manuel, AZ 85631 AGENT: T. Robert Breen

AMC408432

# LODE CLAIM LOCATION MAP



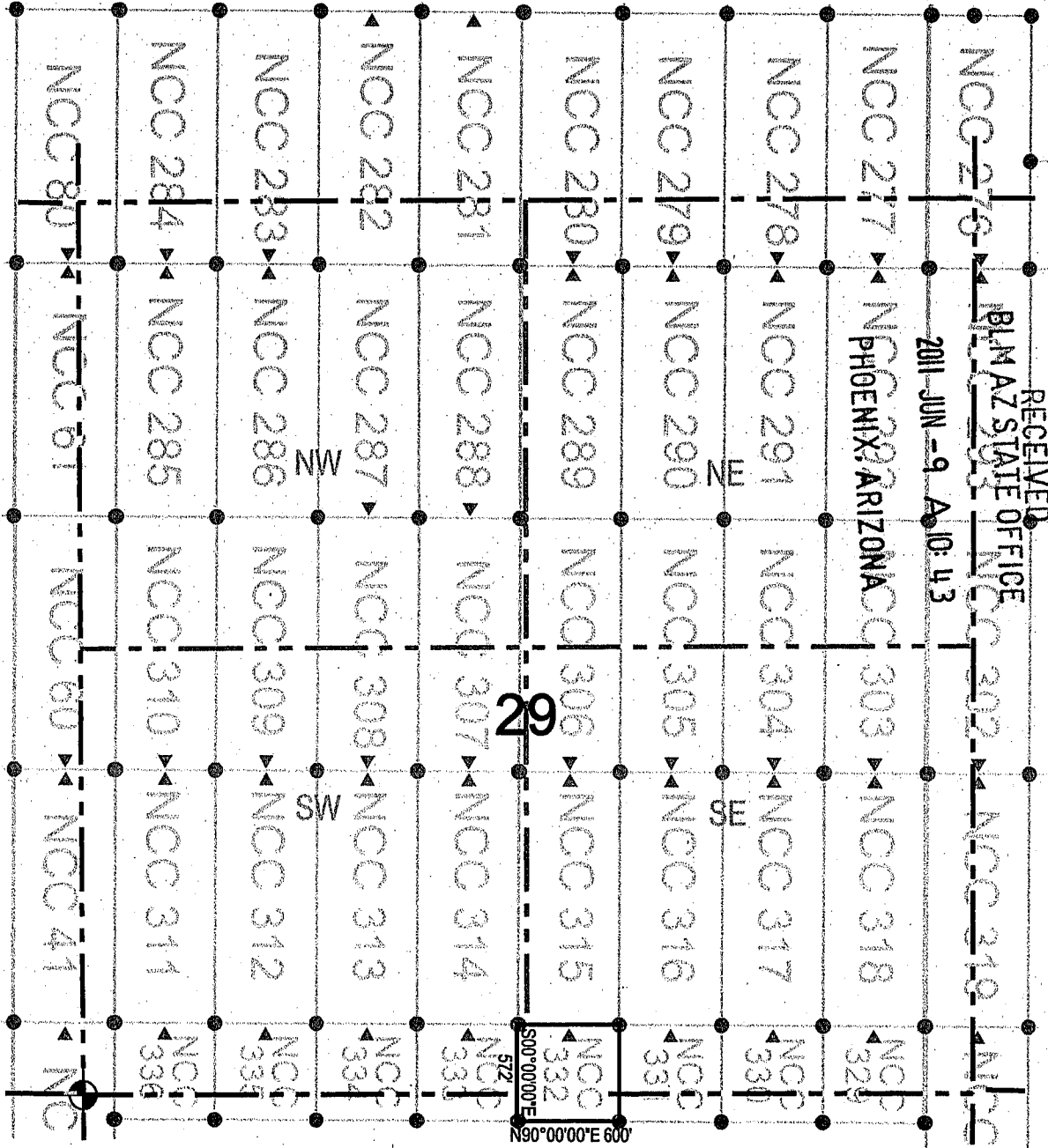
● Corner Posts      ▲ Location Monuments      Scale: 1"=1000'

1. The above map depicts the **NCC 331** Lode Claim, which is located in the SW 1/4 of the SE 1/4 of Section 29, and the NW 1/4 of the NE 1/4 of Section 32, Township 7 South, Range 18 East, Gila and Salt River Base and Meridian, Pinal County, Arizona, Bunker Hill Mining District.
2. The type of corner and location monuments used are wood 2"x2"x48" posts and metal tags with location information written thereon.
3. The bearings and distances in degrees and feet between claim corners are as depicted on the above map.

AMC408432



# LODE CLAIM LOCATION MAP



● Corner Posts      ▲ Location Monuments      Scale: 1"=1000'

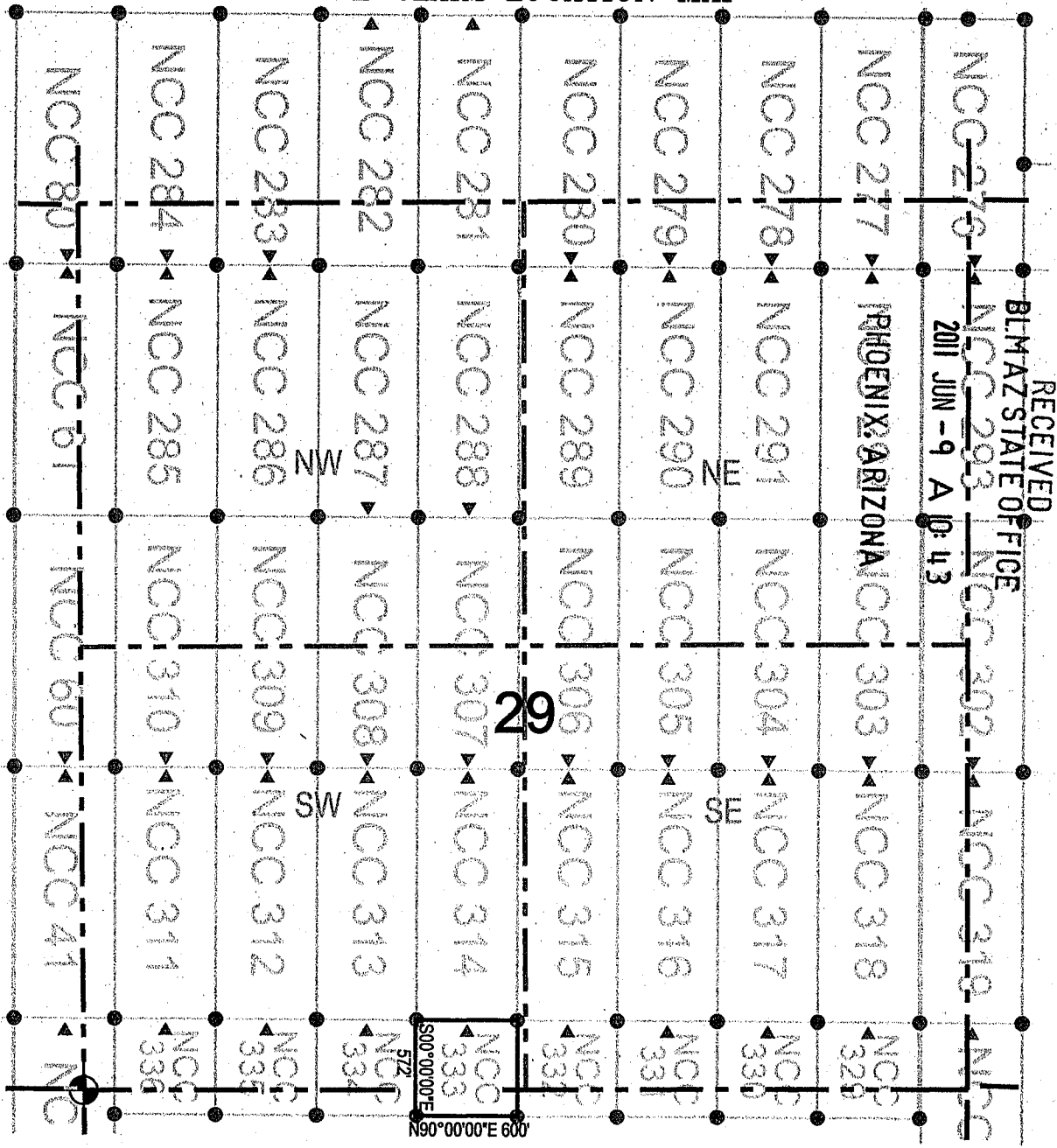
1. The above map depicts the NCC 332 Lode Claim, which is located in the SW 1/4 of the SE 1/4, and the SE 1/4 of the SW 1/4 of Section 29, and the NE 1/4 of the NW 1/4, and the NW 1/4 of the NE 1/4 of Section 32, Township 7 South, Range 18 East, Gila and Salt River Base and Meridian, Pinal County, Arizona, Bunker Hill Mining District.
2. The type of corner and location monuments used are wood 2"x2"x48" posts and metal tags with location information written thereon.
3. The bearings and distances in degrees and feet between claim corners are as depicted on the above map.



AMC408433



LODE CLAIM LOCATION MAP



- Corner Posts    ▲ Location Monuments    Scale: 1"=1000'
1. The above map depicts the NCC 333 Lode Claim, which is located in the SE 1/4 of the SW 1/4 of Section 29, and the NE 1/4 of the NW 1/4 of Section 32, Township 7 South, Range 18 East, Gila and Salt River Base and Meridian, Pinal County, Arizona, Bunker Hill Mining District.
  2. The type of corner and location monuments used are wood 2"x2"x48" posts and metal tags with location information written thereon.
  3. The bearings and distances in degrees and feet between claim corners are as depicted on the above map.



AMC408434



OFFICIAL RECORDS OF PINAL COUNTY RECORDER LAURA DEAN-LYTTLE


DATE/TIME: 06/03/2011 1014
FEE: \$14.00
PAGES: 2
FEE NUMBER: 2011-046481



When recorded return to: Redhawk Copper Inc 616 Webb Drive San Manuel, AZ 85631

LOCATION NOTICE FOR LODE MINING CLAIM

NOTICE IS HEREBY GIVEN that the NCC 334 lode mining claim has been located by Redhawk Copper Inc whose current mailing address is 616 Webb Drive San Manuel, AZ 85631



The general course of this claim is north / south and it is situated in Pinal County, Arizona. This claim is 572 feet in length and 600 feet in width. This claim runs from the location monument on which this location notice is posted approximately 10 feet in a northerly direction to the north end line and 562 feet in a southerly direction to the south end line. This claim is marked by six monuments, one at each corner and one at the center of each end line of the claim.

The location monument on which this notice is posted is situated within Section 29, Township 7 South, Range 18 East, Gila Salt River Base and Meridian, Arizona and this claim encompasses portions of the following quarter section (s), section (s), Township (s) and Range (s) SE 1/4 of the SW 1/4 of Section 29, and NE 1/4 of the NW 1/4 of Section 32, Township 7 South, Range 18 East, Gila Salt River Base and Meridian, Arizona, Bunker Hill Mining District.

The locality of this claim with reference to some natural object or permanent monument and additional information (if any) concerning its locality are as follows: 430 feet north and 1978 feet east of the northeast corner of Section 31, Township 7 South, Range 18 East, to the northeast corner of the claim.

DATED AND POSTED on the ground this 02 day of June 2011

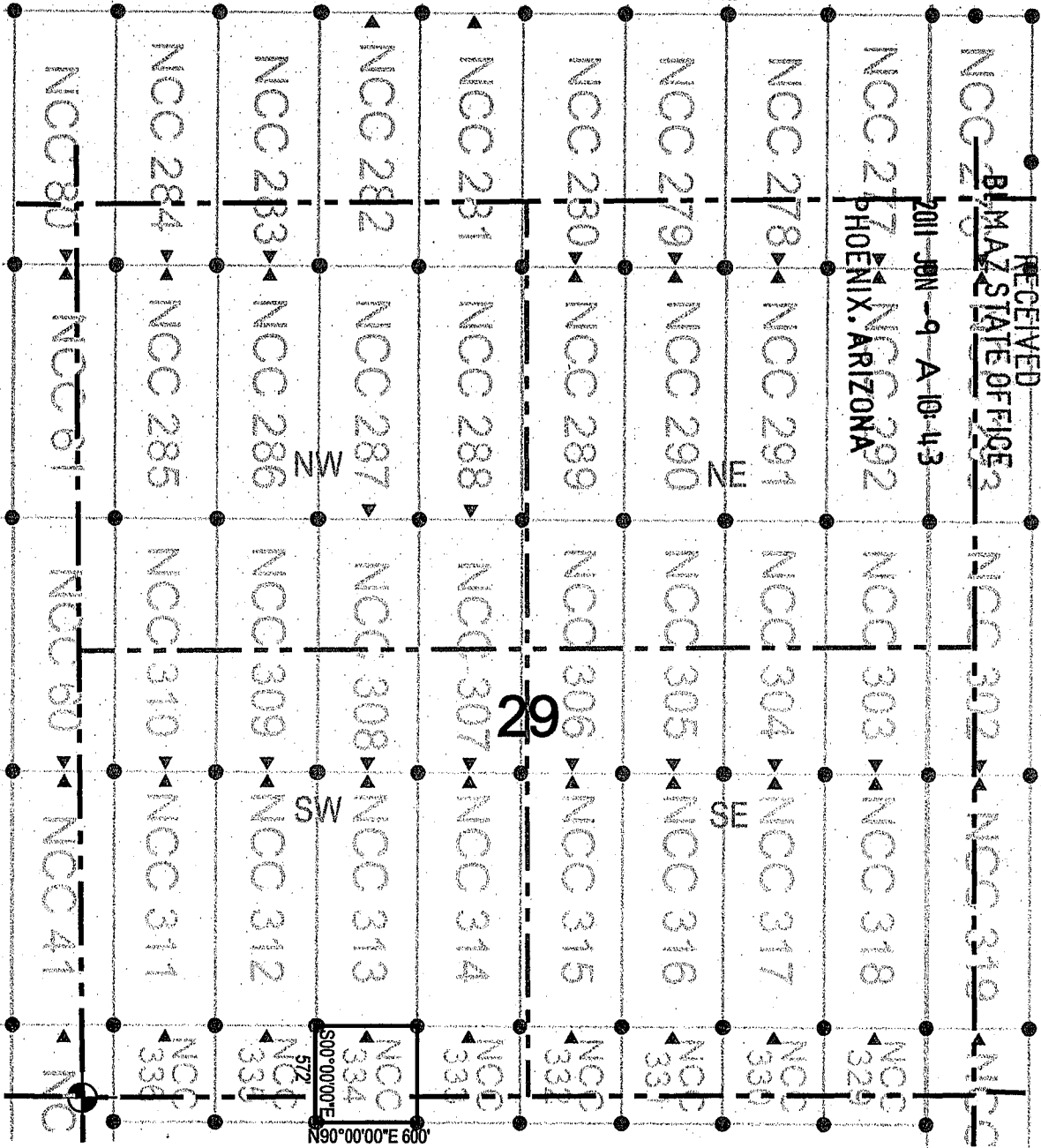
LOCATOR (s) Redhawk Copper Inc 616 Webb Drive San Manuel, AZ 85631

AGENT: T. Robert Breen

[Signature]

AMC408435

# LODE CLAIM LOCATION MAP



● Corner Posts    ▲ Location Monuments    Scale: 1"=1000'

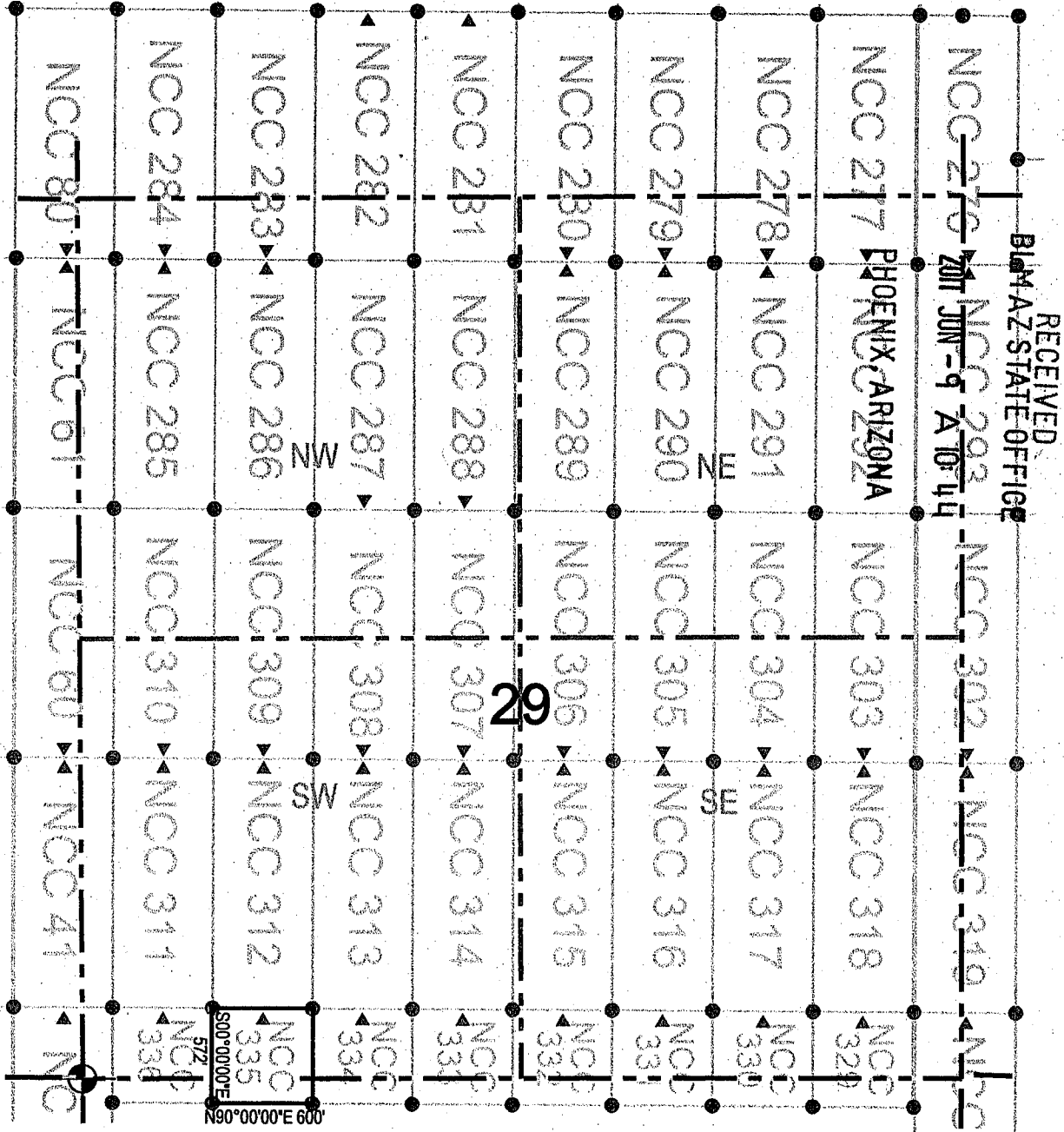
1. The above map depicts the NCC 334 Lode Claim, which is located in the SE 1/4 of the SW 1/4 of Section 29, and the NE 1/4 of the NW 1/4 of Section 32, Township 7 South, Range 18 East, Gila and Salt River Base and Meridian, Pinal County, Arizona, Bunker Hill Mining District.
2. The type of corner and location monuments used are wood 2"x2"x48" posts and metal tags with location information written thereon.
3. The bearings and distances in degrees and feet between claim corners are as depicted on the above map.

AMC408435





# LODE CLAIM LOCATION MAP



● Corner Posts      ▲ Location Monuments      Scale: 1"=1000'

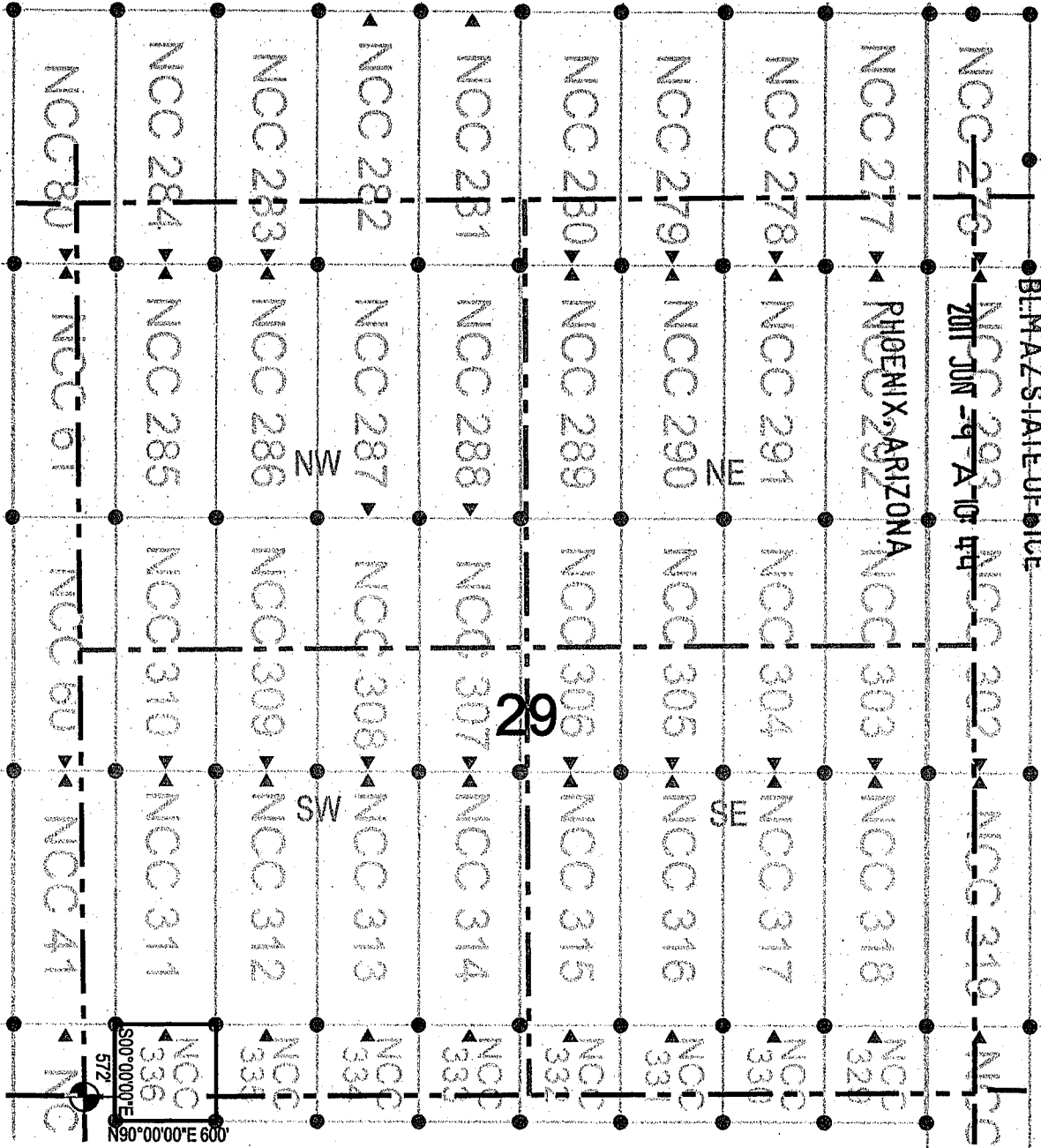
1. The above map depicts the NCC 335 Lode Claim, which is located in the SW 1/4 of the SW 1/4, and the SE 1/4 of the SW 1/4 of Section 29, and the NW 1/4 of the NW 1/4, and the NE 1/4 of the NW 1/4 of Section 32, Township 7 South, Range 18 East, Gila and Salt River Base and Meridian, Pinal County, Arizona, Bunker Hill Mining District.
2. The type of corner and location monuments used are wood 2"x2"x48" posts and metal tags with location information written thereon.
3. The bearings and distances in degrees and feet between claim corners are as depicted on the above map.



AHC408436



# LODE CLAIM LOCATION MAP



RECEIVED  
BLM-AZ STATE OFFICE  
JUN 29 2010

PHOENIX, ARIZONA

29

AMC408437

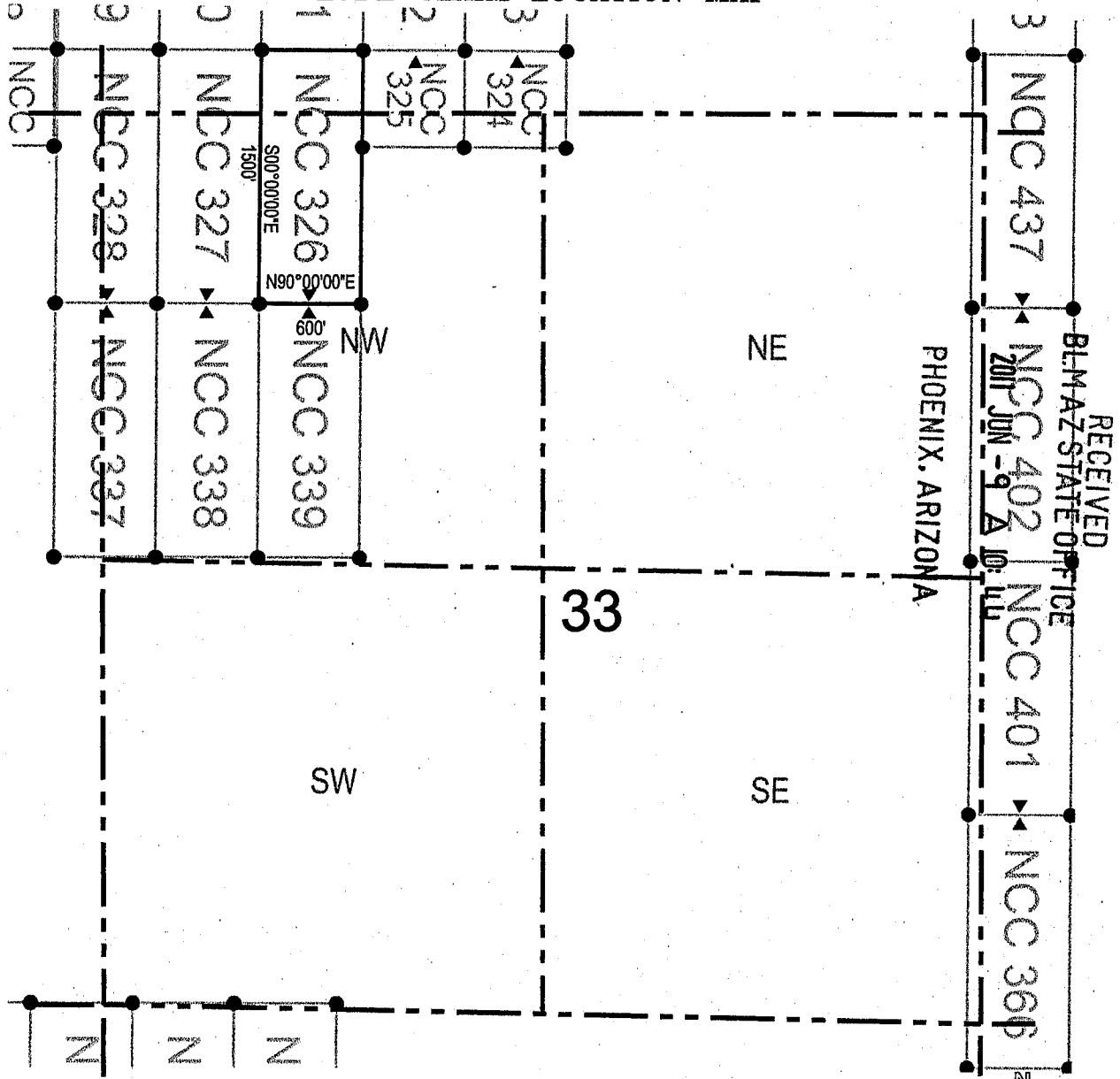
● Corner Posts    ▲ Location Monuments    Scale: 1"=1000'

1. The above map depicts the NCC 336 Lode Claim, which is located in the SW 1/4 of the SW 1/4 of Section 29, and the NW 1/4 of the NW 1/4 of Section 32, Township 7 South, Range 18 East, Gila and Salt River Base and Meridian, Pinal County, Arizona, Bunker Hill Mining District.
2. The type of corner and location monuments used are wood 2"x2"x48" posts and metal tags with location information written thereon.
3. The bearings and distances in degrees and feet between claim corners are as depicted on the above map.





LODE CLAIM LOCATION MAP



RECEIVED  
BLM-AZ STATE OFFICE  
PHOENIX, ARIZONA

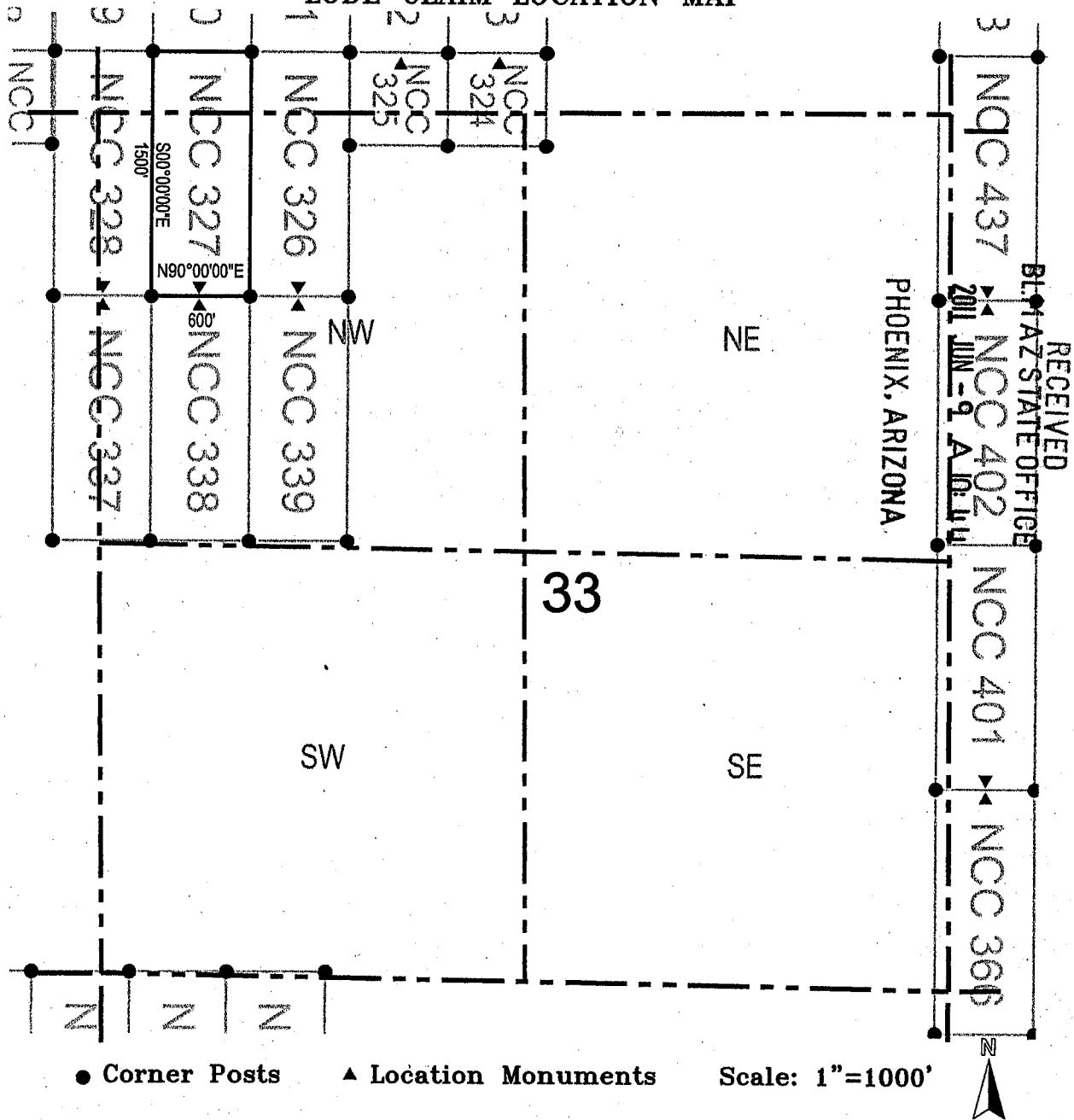
● Corner Posts      ▲ Location Monuments      Scale: 1"=1000'

1. The above map depicts the **NCC 326** Lode Claim, which is located in the NW 1/4 and NE 1/4 of Section 33, and the SE 1/4 and the SW 1/4 of the SW 1/4 of Section 28, Township 7 South, Range 18 East, Gila and Salt River Base and Meridian, Pinal County, Arizona, Bunker Hill Mining District.
2. The type of corner and location monuments used are wood 2"x2"x48" posts and metal tags with location information written thereon.
3. The bearings and distances in degrees and feet between claim corners are as depicted on the above map.

AMC408438



# LODE CLAIM LOCATION MAP



● Corner Posts    ▲ Location Monuments    Scale: 1"=1000'

1. The above map depicts the **NCC 327** Lode Claim, which is located in the NW 1/4 of the NW 1/4 of Section 33, and the SW 1/4 of the SW 1/4 of Section 28, Township 7 South, Range 18 East, Gila and Salt River Base and Meridian, Pinal County, Arizona, Bunker Hill Mining District.
2. The type of corner and location monuments used are wood 2"x2"x48" posts and metal tags with location information written thereon.
3. The bearings and distances in degrees and feet between claim corners are as depicted on the above map.

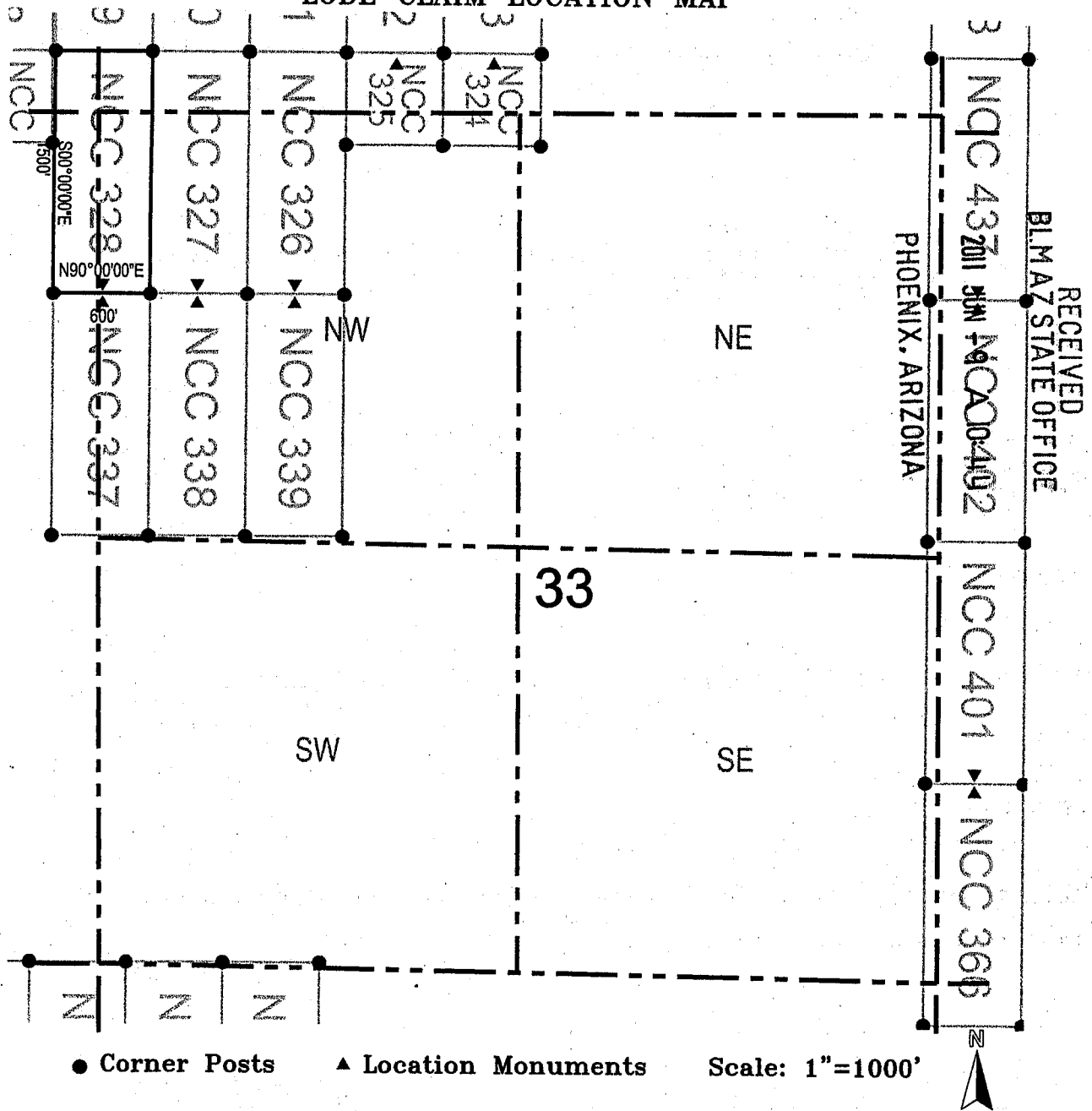
RECEIVED  
 BL:1 AZ STATE OFFICE  
 2011 JUN -9 A 10:14  
 PHOENIX, ARIZONA

AMC 408439





# LODE CLAIM LOCATION MAP



1. The above map depicts the **NCC 328** Lode Claim, which is located in the NW 1/4 of the NW 1/4 of Section 33, and the SW 1/4 of the SW 1/4 of Section 28, and the SE 1/4 of the SE 1/4 of Section 29, and the NE 1/4 of the NE 1/4 of Section 32, Township 7 South, Range 18 East, Gila and Salt River Base and Meridian, Pinal County, Arizona, Bunker Hill Mining District.
2. The type of corner and location monuments used are wood 2"x2"x48" posts and metal tags with location information written thereon.
3. The bearings and distances in degrees and feet between claim corners are as depicted on the above map.

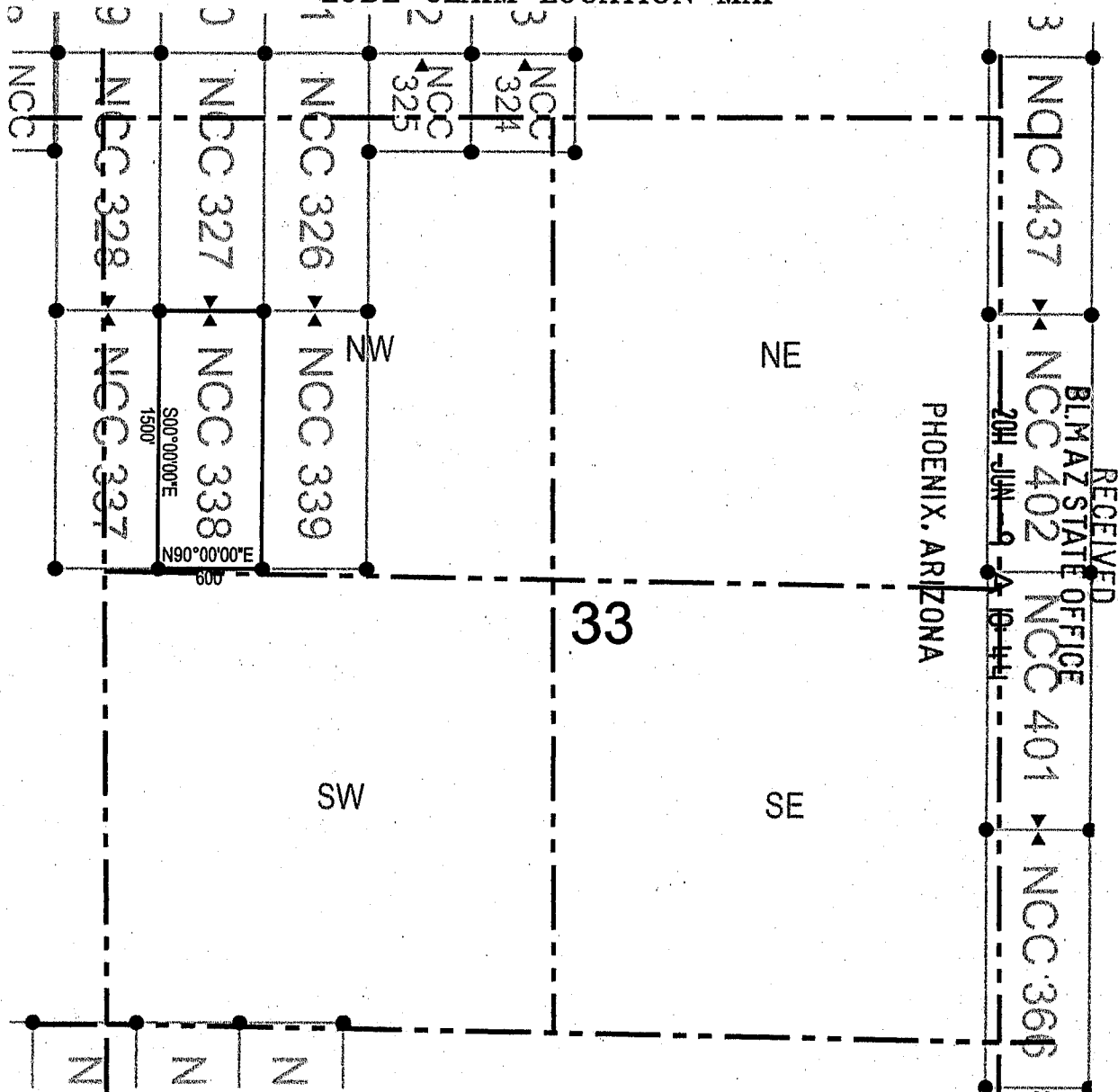
AMC 408440







# LODE CLAIM LOCATION MAP



● Corner Posts    ▲ Location Monuments    Scale: 1"=1000'

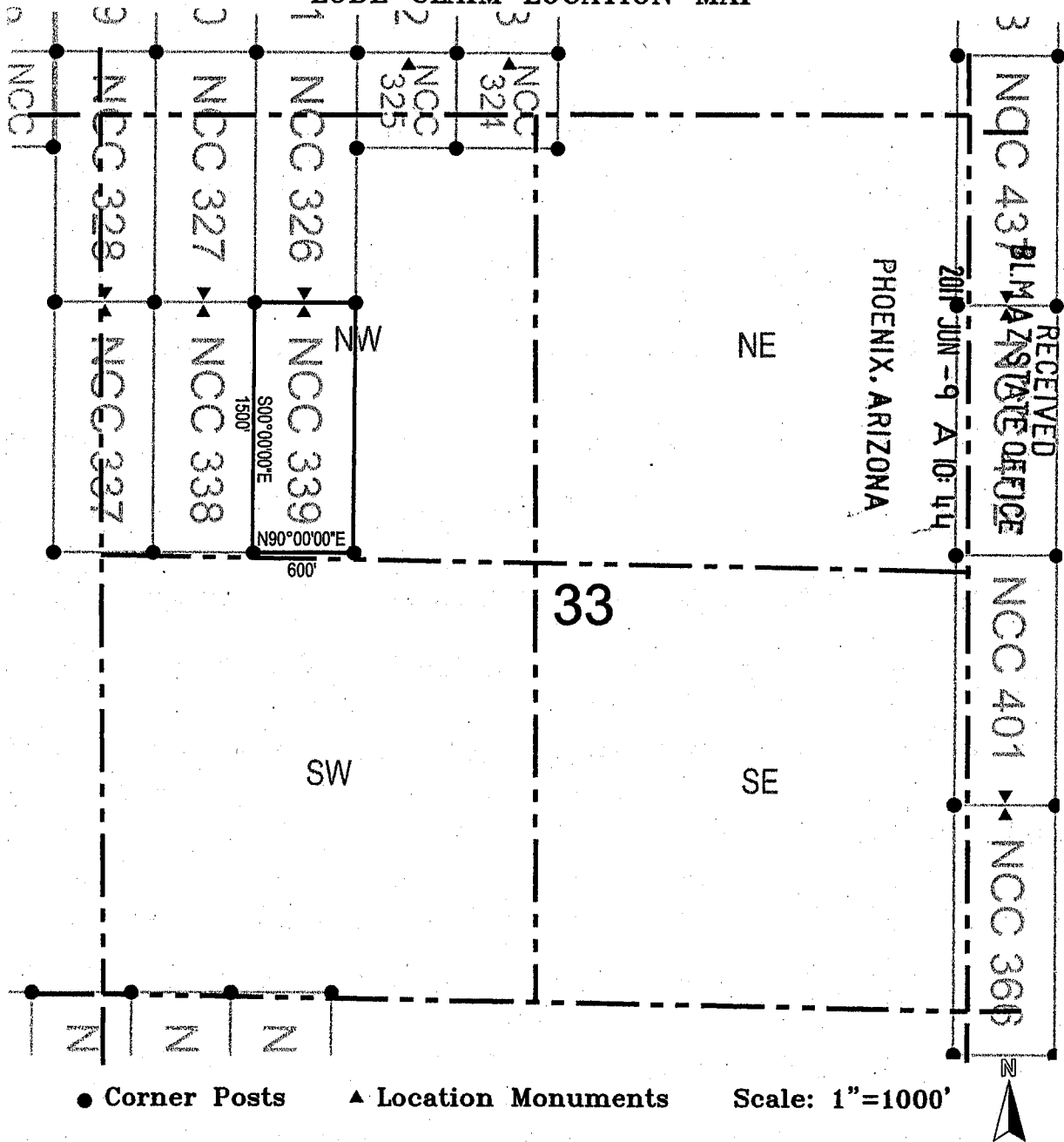
1. The above map depicts the **NCC 338** Lode Claim, which is located in the NW 1/4 and the SW 1/4 of the NW 1/4 of Section 33, Township 7 South, Range 18 East, Gila and Salt River Base and Meridian, Pinal County, Arizona, Bunker Hill Mining District.
2. The type of corner and location monuments used are wood 2"x2"x48" posts and metal tags with location information written thereon.
3. The bearings and distances in degrees and feet between claim corners are as depicted on the above map.

AMC408442

RECEIVED  
BLM AZ STATE OFFICE  
2011 JUN 9 10 44  
PHOENIX, ARIZONA



LODE CLAIM LOCATION MAP



● Corner Posts    ▲ Location Monuments    Scale: 1"=1000'

1. The above map depicts the **NCC 339** Lode Claim, which is located in the NW 1/4, SW 1/4, SE 1/4 and the NE 1/4 of the NW 1/4 of Section 33, Township 7 South, Range 18 East, Gila and Salt River Base and Meridian, Pinal County, Arizona, Bunker Hill Mining District.
2. The type of corner and location monuments used are wood 2"x2"x48" posts and metal tags with location information written thereon.
3. The bearings and distances in degrees and feet between claim corners are as depicted on the above map.

PHOENIX, ARIZONA

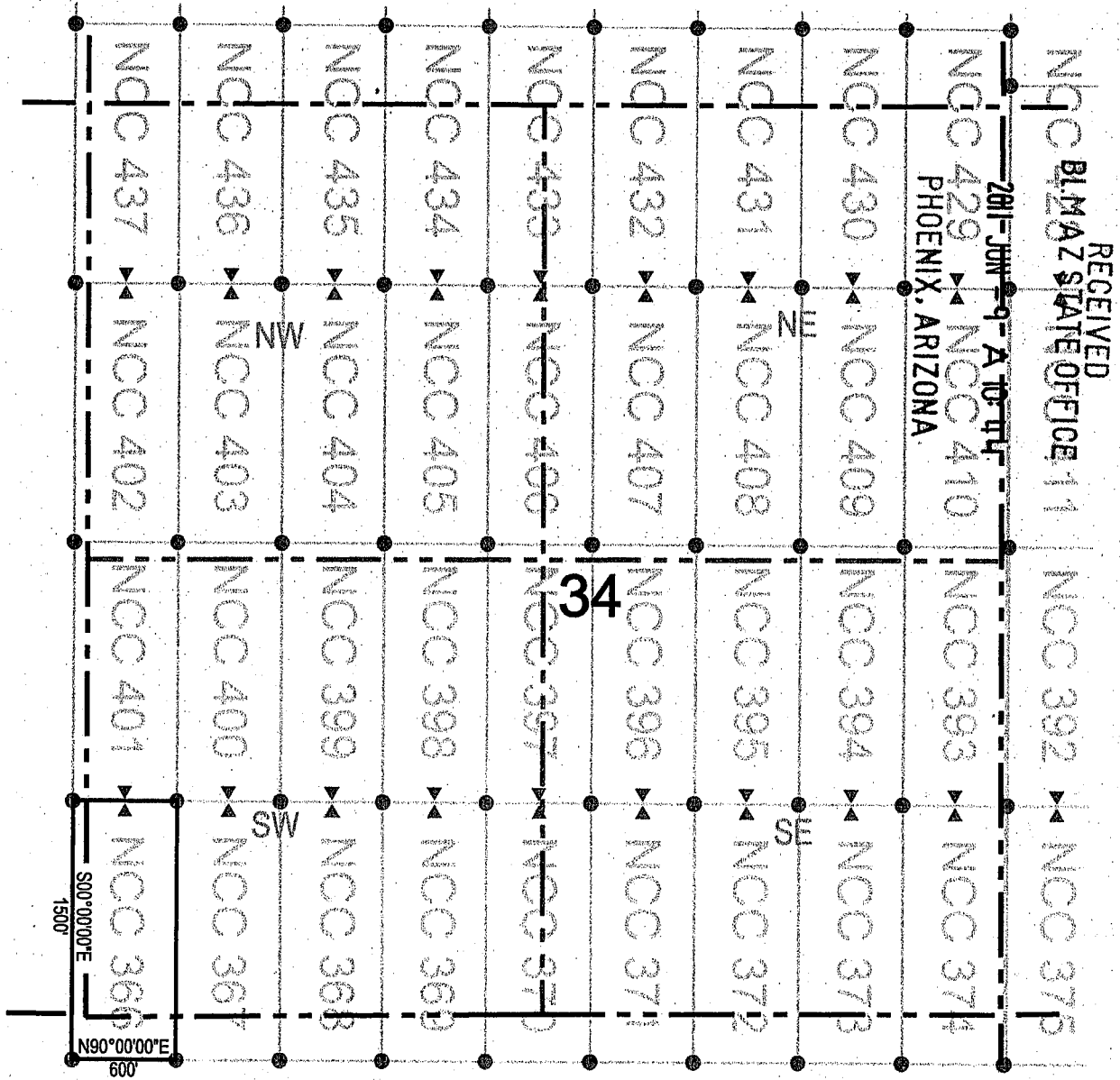
RECEIVED  
BLM STATE OFFICE  
2011 JUN -9 A 10: 44

AMC408443





# LODE CLAIM LOCATION MAP



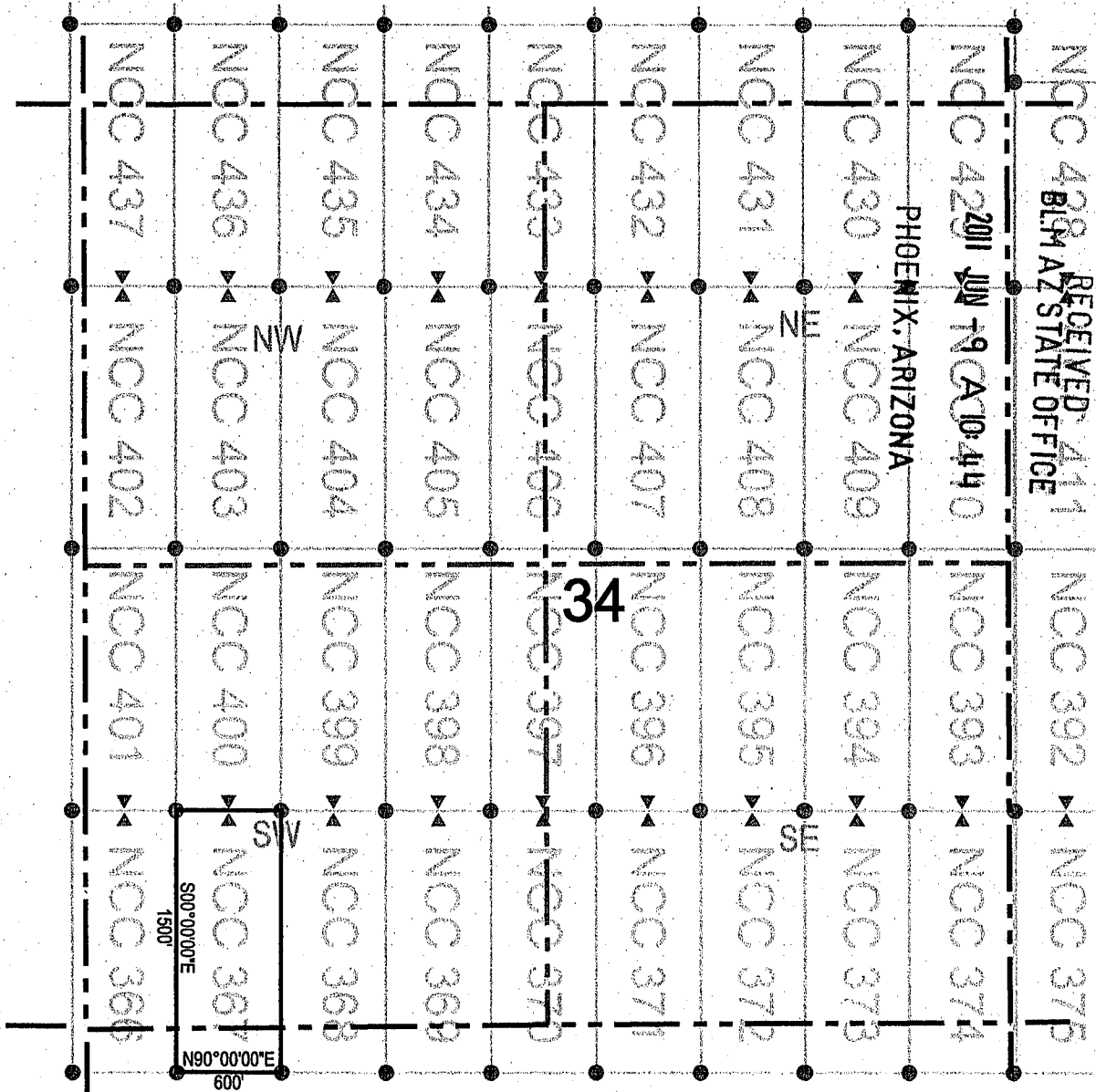
● Corner Posts      ▲ Location Monuments      Scale: 1"=1000'

1. The above map depicts the **NCC 366** Lode Claim, which is located in the SW 1/4 of the SW 1/4 of Section 34, and the SE 1/4 of the SE 1/4 of Section 33, Township 7 South, Range 18 East, and the NE 1/4 of the NE 1/4 of Section 4, and the NW 1/4 of the NW 1/4 of Section 3, Township 8 South, Range 18 East, Gila and Salt River Base and Meridian, Pinal County, Arizona, Bunker Hill Mining District.
2. The type of corner and location monuments used are wood 2"x2"x48" posts and metal tags with location information written thereon.
3. The bearings and distances in degrees and feet between claim corners are as depicted on the above map.

AMC408444



# LODE CLAIM LOCATION MAP



● Corner Posts

▲ Location Monuments

Scale: 1"=1000'

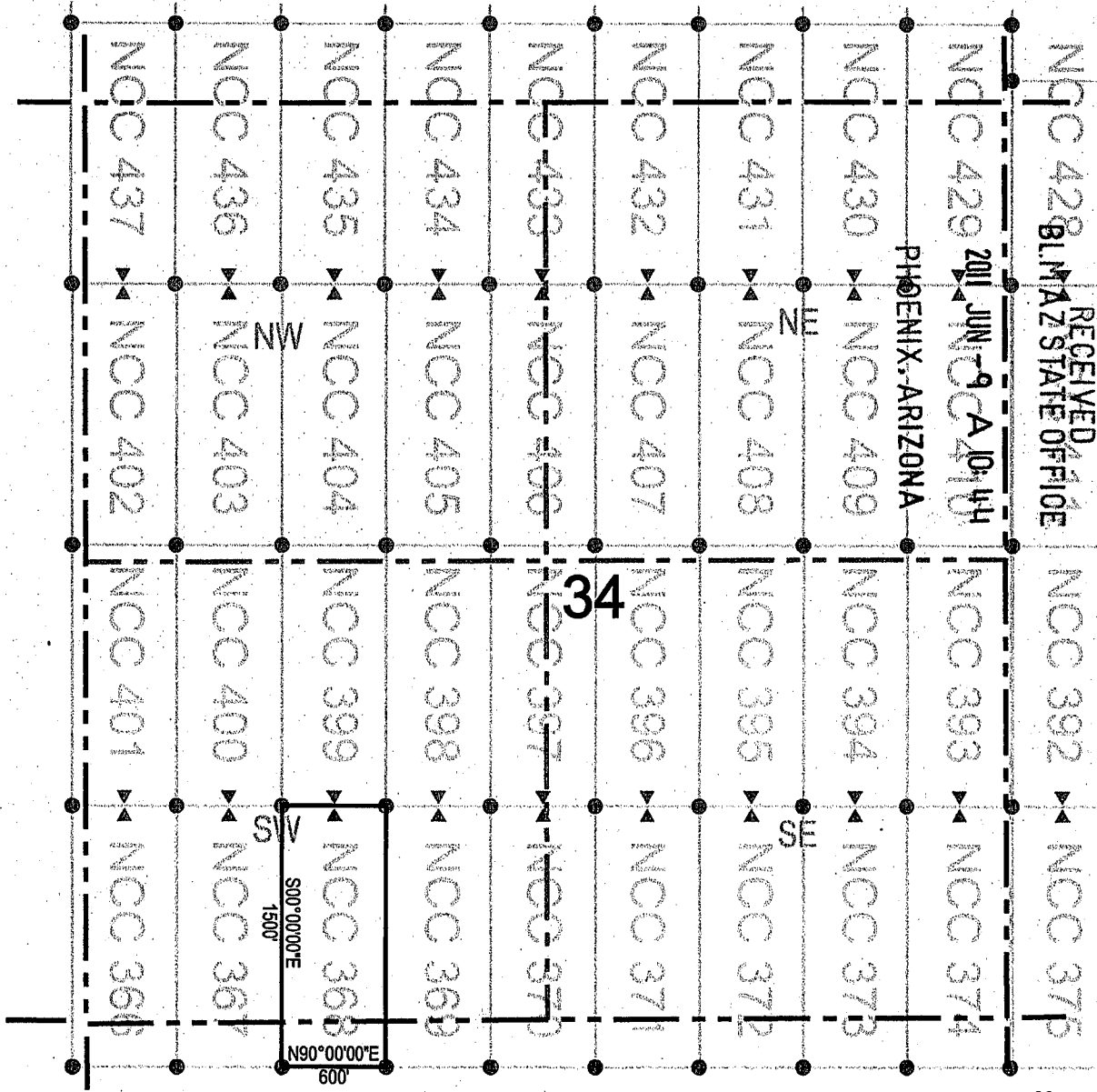


1. The above map depicts the **NCC 367** Lode Claim, which is located in the SW 1/4 of the SW 1/4 of Section 34, Township 7 South, Range 18 East, and the NW 1/4 of the NW 1/4 of Section 3, Township 8 South, Range 18 East, Gila and Salt River Base and Meridian, Pinal County, Arizona, Bunker Hill Mining District.
2. The type of corner and location monuments used are wood 2"x2"x48" posts and metal tags with location information written thereon.
3. The bearings and distances in degrees and feet between claim corners are as depicted on the above map.

ANCL08445



# LODE CLAIM LOCATION MAP



● Corner Posts

▲ Location Monuments

Scale: 1"=1000'



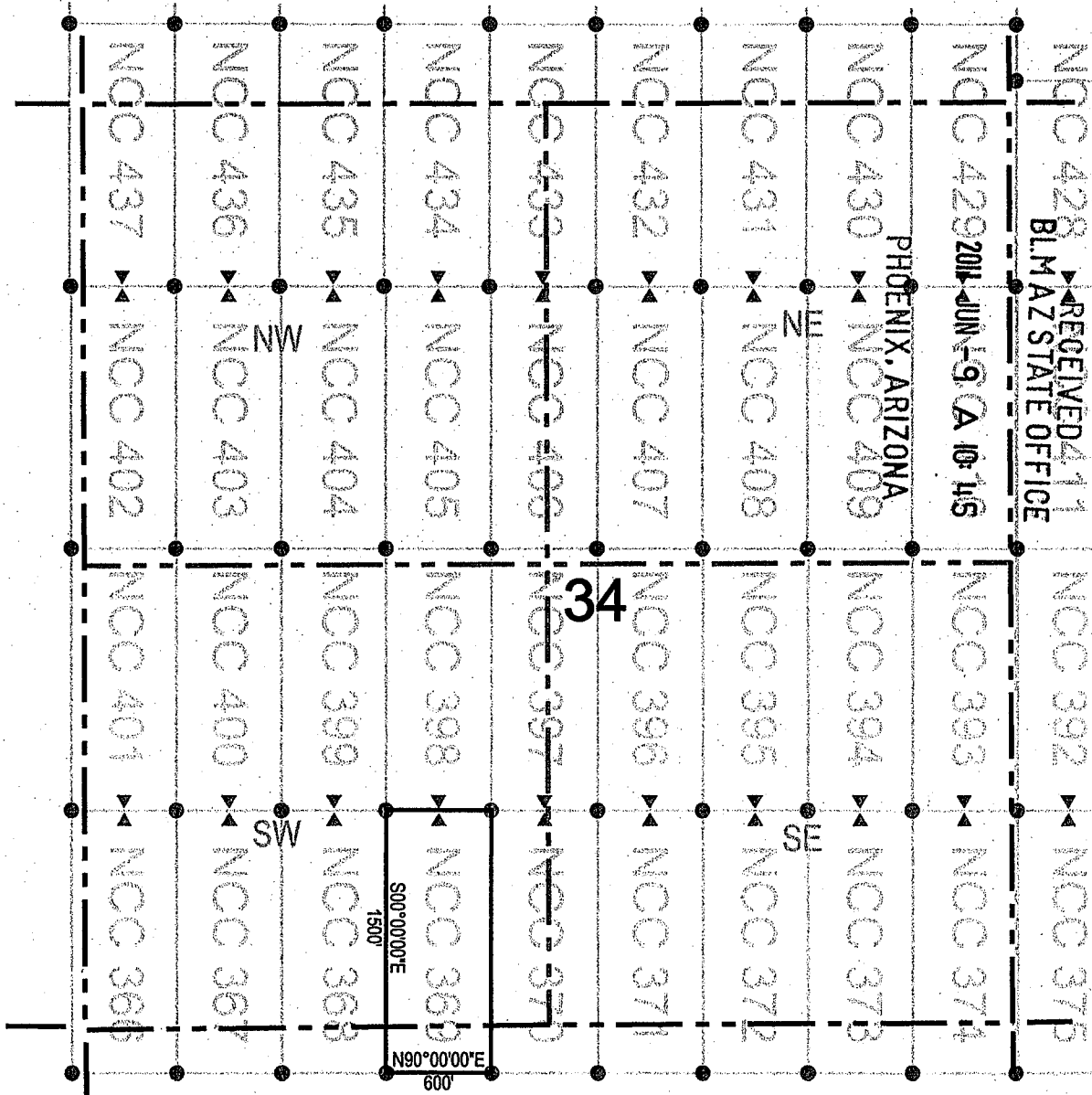
1. The above map depicts the **NCC 368** Lode Claim, which is located in the SE 1/4 of the SW 1/4, and the SW 1/4 of the SW 1/4 of Section 34, Township 7 South, Range 18 East, and the NW 1/4 of the NW 1/4, and the NE 1/4 of the NW 1/4 of Section 3, Township 8 South, Range 18 East, Gila and Salt River Base and Meridian, Pinal County, Arizona, Bunker Hill Mining District.
2. The type of corner and location monuments used are wood 2"x2"x48" posts and metal tags with location information written thereon.
3. The bearings and distances in degrees and feet between claim corners are as depicted on the above map.

AMC40844b

RECEIVED  
MAY 14 11 10 AM  
STATE OFFICE  
PHOENIX, ARIZONA



# LODE CLAIM LOCATION MAP



● Corner Posts      ▲ Location Monuments      Scale: 1"=1000'



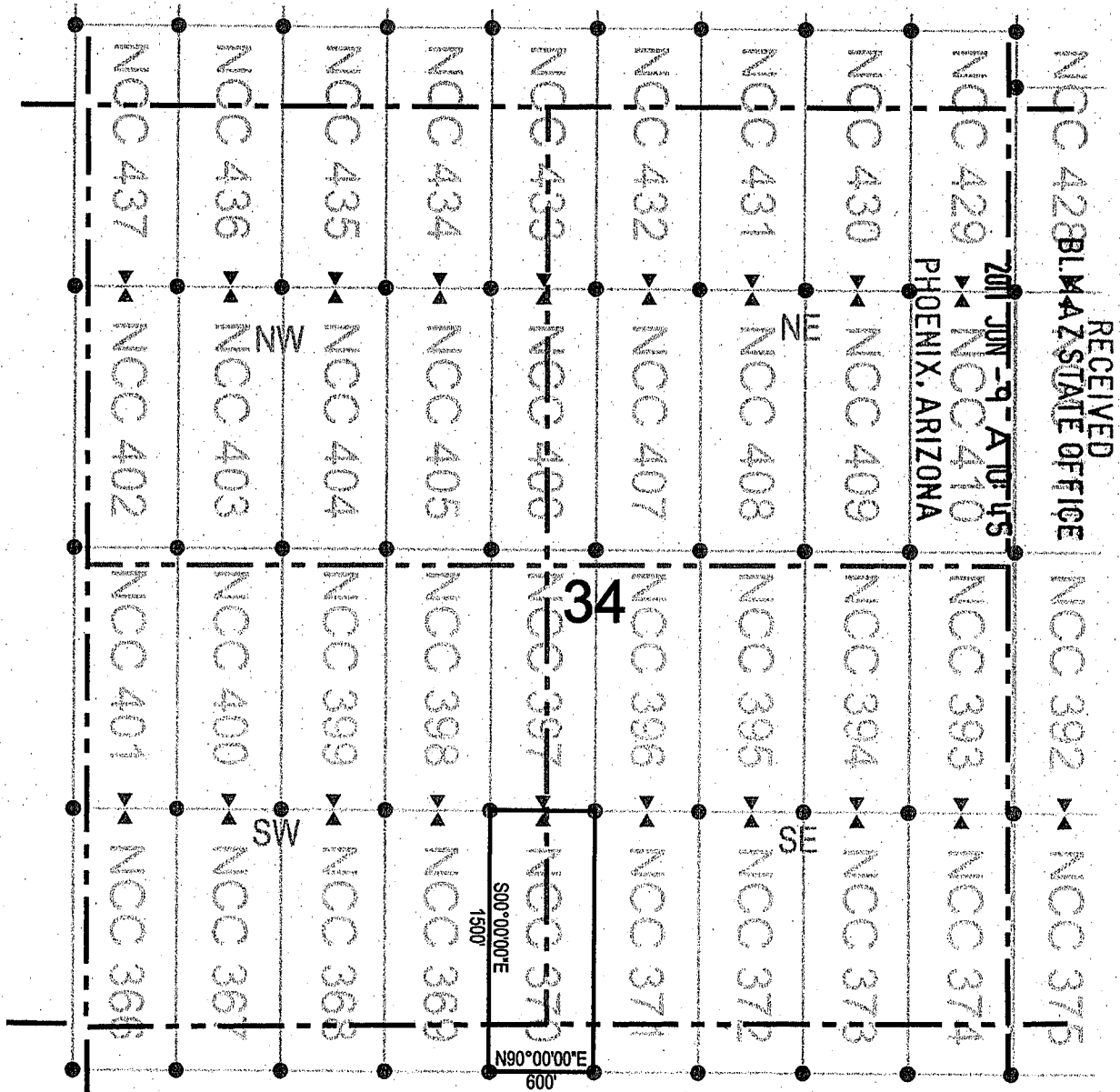
1. The above map depicts the **NCC 369** Lode Claim, which is located in the SE 1/4 of the SW 1/4 of Section 34, Township 7 South, Range 18 East, and the NE 1/4 of the NW 1/4 of Section 3, Township 8 South, Range 18 East, Gila and Salt River Base and Meridian, Pinal County, Arizona, Bunker Hill Mining District.
2. The type of corner and location monuments used are wood 2"x2"x48" posts and metal tags with location information written thereon.
3. The bearings and distances in degrees and feet between claim corners are as depicted on the above map.

AMC408447





# LODE CLAIM LOCATION MAP



● Corner Posts      ▲ Location Monuments      Scale: 1"=1000'




1. The above map depicts the **NCC 370** Lode Claim, which is located in the SE 1/4 of the SW 1/4, and the SW 1/4 of the SE 1/4 of Section 7 South, Range 18 East, and the NE 1/4 of the NW 1/4, and the NW 1/4 of the NE 1/4 of Section 3, Township 8 South, Range 18 East, Gila and Salt River Base and Meridian, Pinal County, Arizona, Bunker Hill Mining District.
2. The type of corner and location monuments used are wood 2"x2"x48" posts and metal tags with location information written thereon.
3. The bearings and distances in degrees and feet between claim corners are as depicted on the above map.

AMC408448



# LODE CLAIM LOCATION MAP



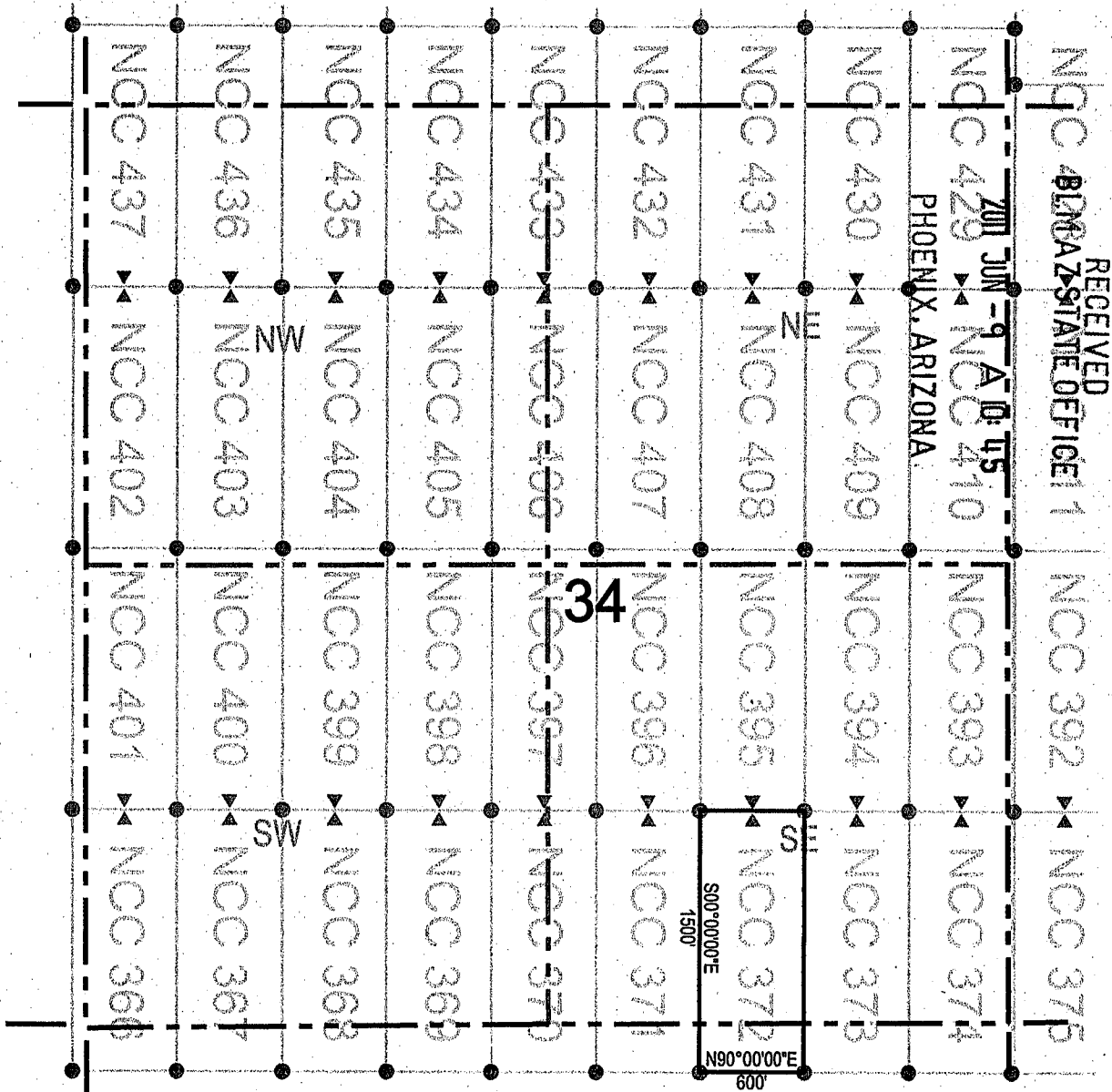
● Corner Posts    ▲ Location Monuments    Scale: 1"=1000'

1. The above map depicts the **NCC 371** Lode Claim, which is located in the SW 1/4 of the SE 1/4 of Section 34, Township 7 South, Range 18 East, and the NW 1/4 of the NE 1/4 of Section 3, Township 8 South, Range 18 East, Gila and Salt River Base and Meridian, Pinal County, Arizona, Bunker Hill Mining District.
2. The type of corner and location monuments used are wood 2"x2"x48" posts and metal tags with location information written thereon.
3. The bearings and distances in degrees and feet between claim corners are as depicted on the above map.

AHC408449



# LODE CLAIM LOCATION MAP



● Corner Posts      ▲ Location Monuments      Scale: 1"=1000'



1. The above map depicts the **NCC 372** Lode Claim, which is located in the SW 1/4 of the SE 1/4, and the SE 1/4 of the SE 1/4 of Section 34, Township 7 South, Range 18 East, and the NW 1/4 of the NE 1/4, and the NE 1/4 of the NE 1/4 of Section 3, Township 8 South, Range 18 East, Gila and Salt River Base and Meridian, Pinal County, Arizona, Bunker Hill Mining District.
2. The type of corner and location monuments used are wood 2"x2"x48" posts and metal tags with location information written thereon.
3. The bearings and distances in degrees and feet between claim corners are as depicted on the above map.

AMC 408450


RECEIVED  
BIRMA ZS STATE OFFICE 1

JUN 9 10 45  
PHOENIX, ARIZONA

34



# LODE CLAIM LOCATION MAP




1. The above map depicts the **NCC 373** Lode Claim, which is located in the SE 1/4 of the SE 1/4 of Section 34, Township 7 South, Range 18 East, and the NE 1/4 of the NE 1/4 of Section 3, Township 8 South, Range 18 East, Gila and Salt River Base and Meridian, Pinal County, Arizona, Bunker Hill Mining District.
2. The type of corner and location monuments used are wood 2"x2"x48" posts and metal tags with location information written thereon.
3. The bearings and distances in degrees and feet between claim corners are as depicted on the above map.

AHC408451





# LODE CLAIM LOCATION MAP



● Corner Posts      ▲ Location Monuments      Scale: 1"=1000'



1. The above map depicts the **NCC 374** Lode Claim, which is located in the SE 1/4 of the SE 1/4 of Section 34, Township 7 South, Range 18 East, and the NE 1/4 of the NE 1/4 of Section 3, Township 8 South, Range 18 East, Gila and Salt River Base and Meridian, Pinal County, Arizona, Bunker Hill Mining District.
2. The type of corner and location monuments used are wood 2"x2"x48" posts and metal tags with location information written thereon.
3. The bearings and distances in degrees and feet between claim corners are as depicted on the above map.

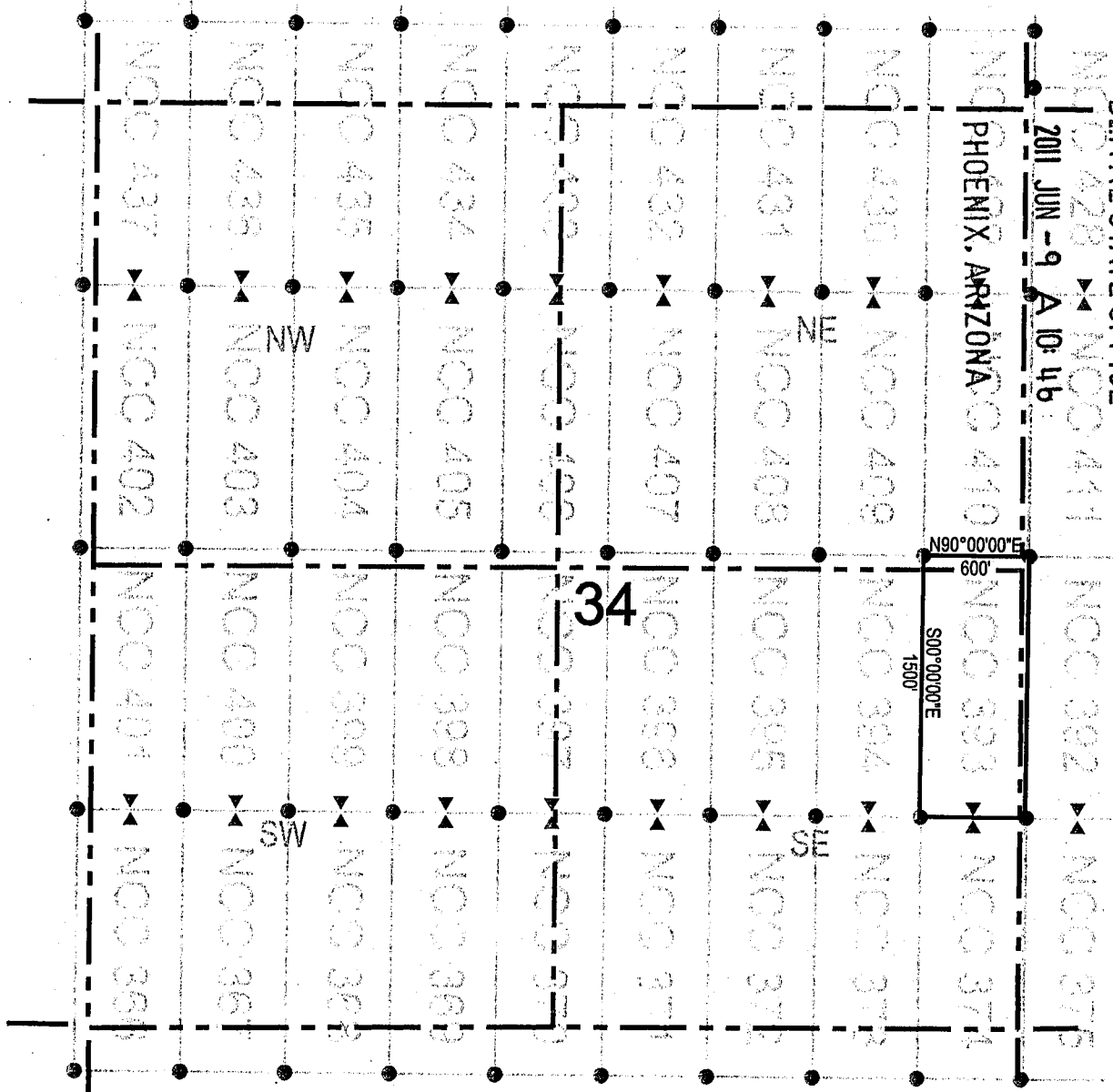
AN C 408452



# **POOR QUALITY**

**The following pages are scanned at the best possible quality setting. The original pages are of poor quality and this is the best possible reproduction.**

# LODE CLAIM LOCATION MAP



● Corner Posts      ▲ Location Monuments      Scale: 1"=1000'

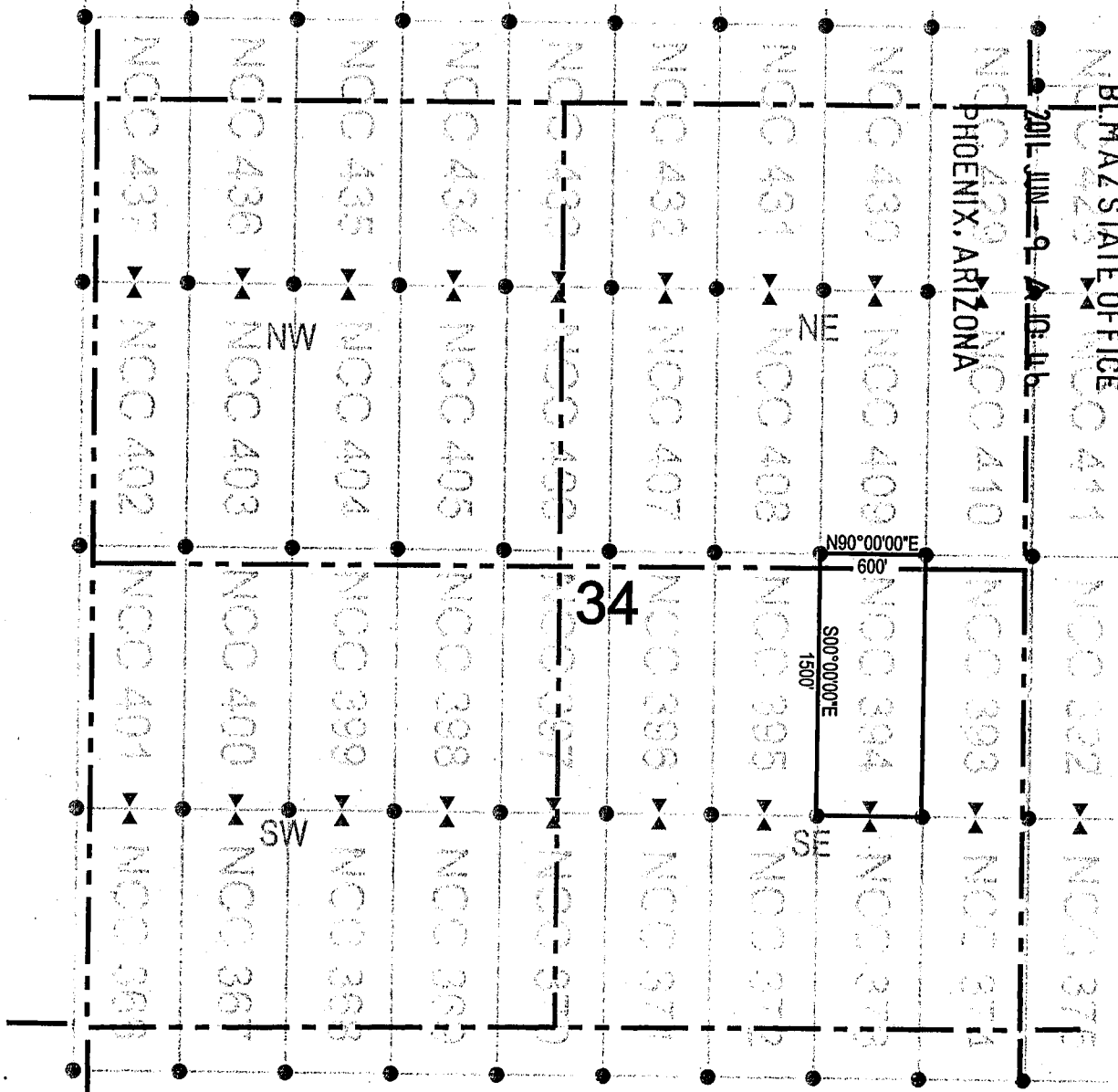


1. The above map depicts the **NCC 393** Lode Claim, which is located in the SE 1/4 of the SE 1/4, and the NE 1/4 of the SE 1/4, and the SE 1/4 of the NE 1/4 of Section 34, Township 7 South, Range 18 East, Gila and Salt River Base and Meridian, Pinal County, Arizona, Bunker Hill Mining District.
2. The type of corner and location monuments used are wood 2"x2"x48" posts and metal tags with location information written thereon.
3. The bearings and distances in degrees and feet between claim corners are as depicted on the above map.

AMC 408453



# LODE CLAIM LOCATION MAP



● Corner Posts      ▲ Location Monuments      Scale: 1"=1000'



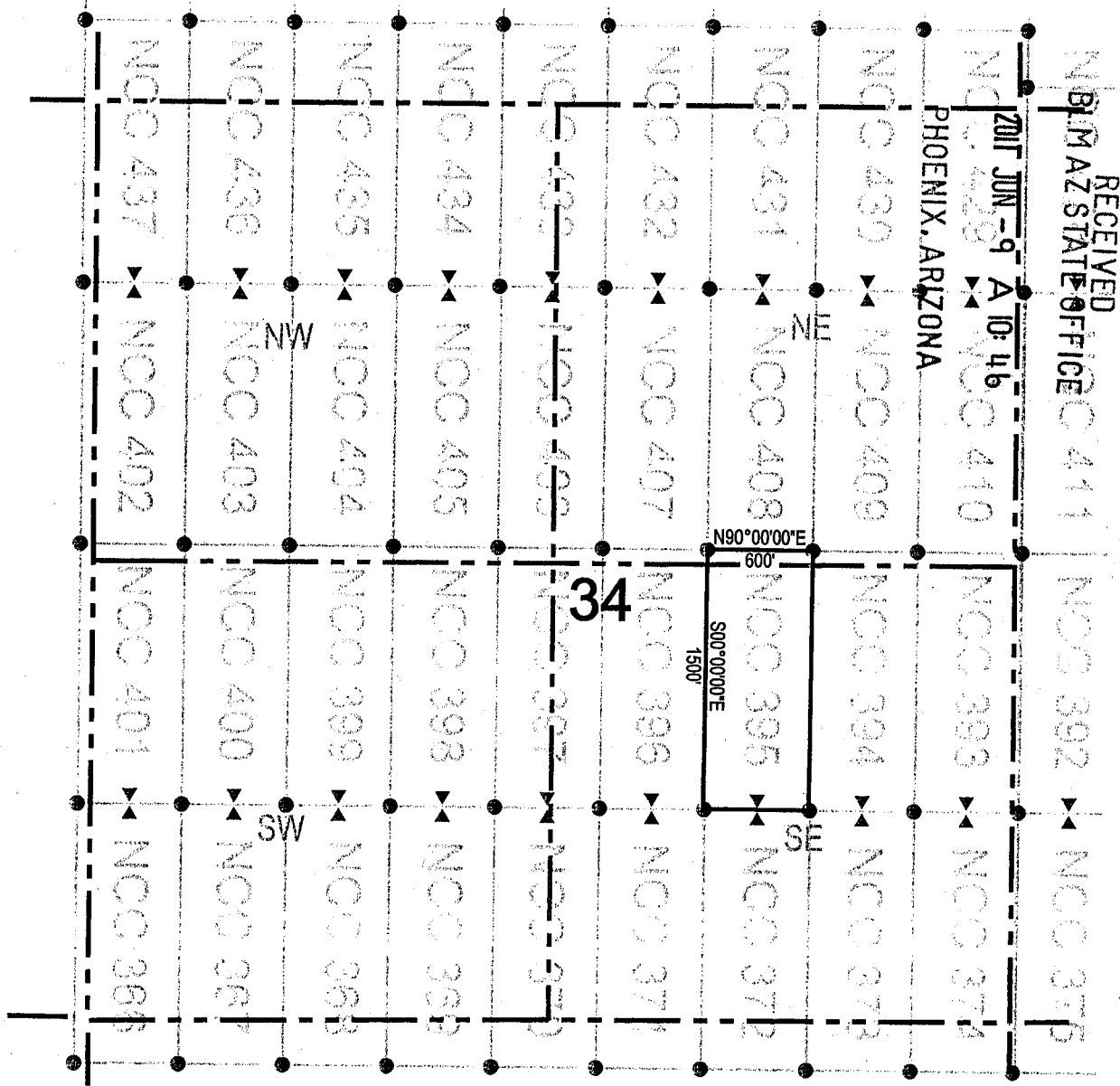
1. The above map depicts the **NCC 394** Lode Claim, which is located in the SE 1/4 of the SE 1/4, and the NE 1/4 of the SE 1/4, and the SE 1/4 of the NE 1/4 of Section 34, Township 7 South, Range 18 East, Gila and Salt River Base and Meridian, Pinal County, Arizona, Bunker Hill Mining District.
2. The type of corner and location monuments used are wood 2"x2"x48" posts and metal tags with location information written thereon.
3. The bearings and distances in degrees and feet between claim corners are as depicted on the above map.

AMC408454





# LODE CLAIM LOCATION MAP



RECEIVED  
BIRMINGHAM STATE OFFICE  
PHOENIX, ARIZONA  
JUN -9  
A 10:46  
NCC 411

● Corner Posts      ▲ Location Monuments      Scale: 1"=1000'

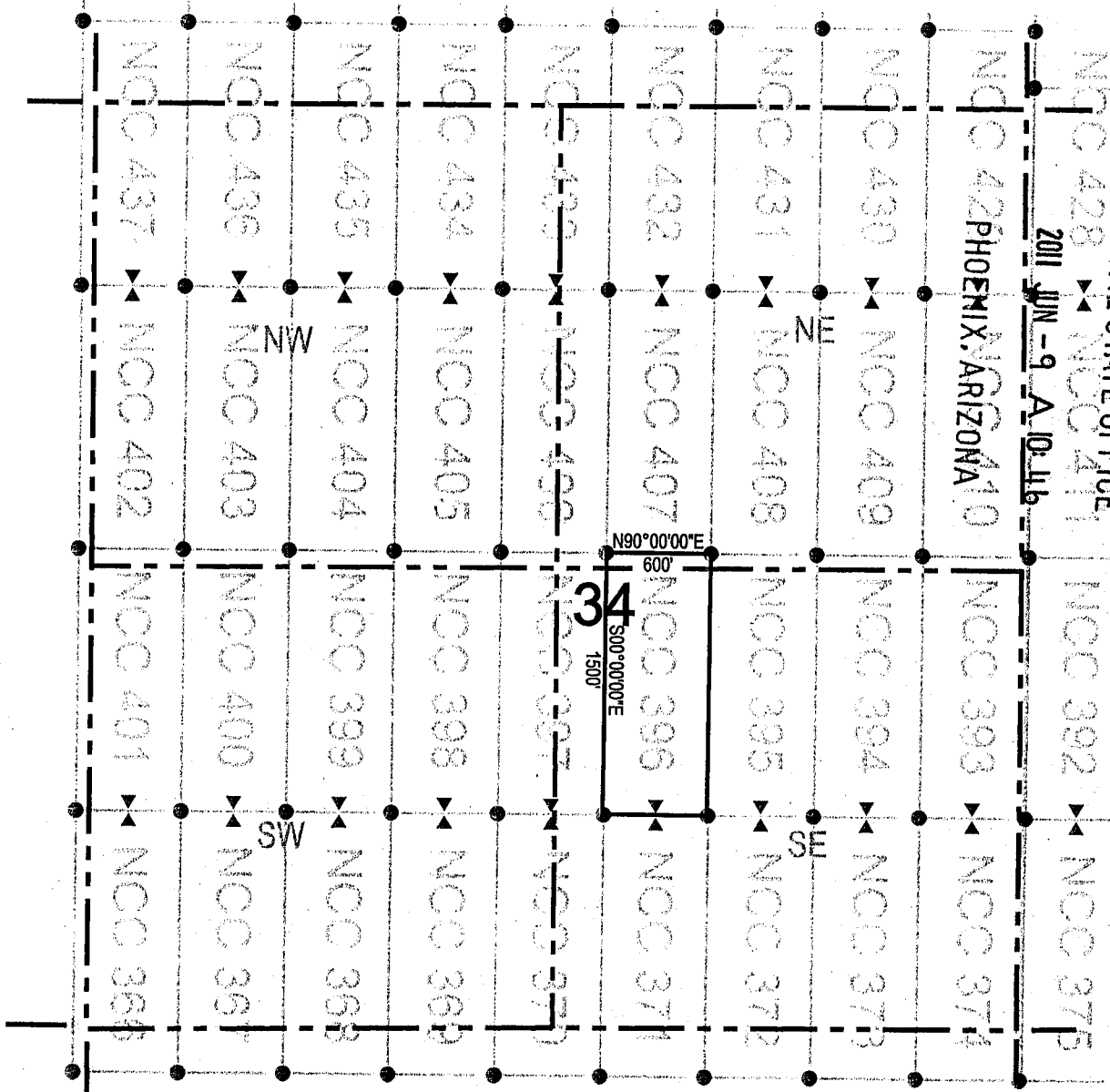


1. The above map depicts the **NCC 395** Lode Claim, which is located in the SW 1/4, SE 1/4, NE 1/4, and NW 1/4 of the SE 1/4, and the SE 1/4 and SW 1/4 of the NE 1/4 of Section 34, Township 7 South, Range 18 East, Gila and Salt River Base and Meridian, Pinal County, Arizona, Bunker Hill Mining District.
2. The type of corner and location monuments used are wood 2"x2"x48" posts and metal tags with location information written thereon.
3. The bearings and distances in degrees and feet between claim corners are as depicted on the above map.

AMC 408455



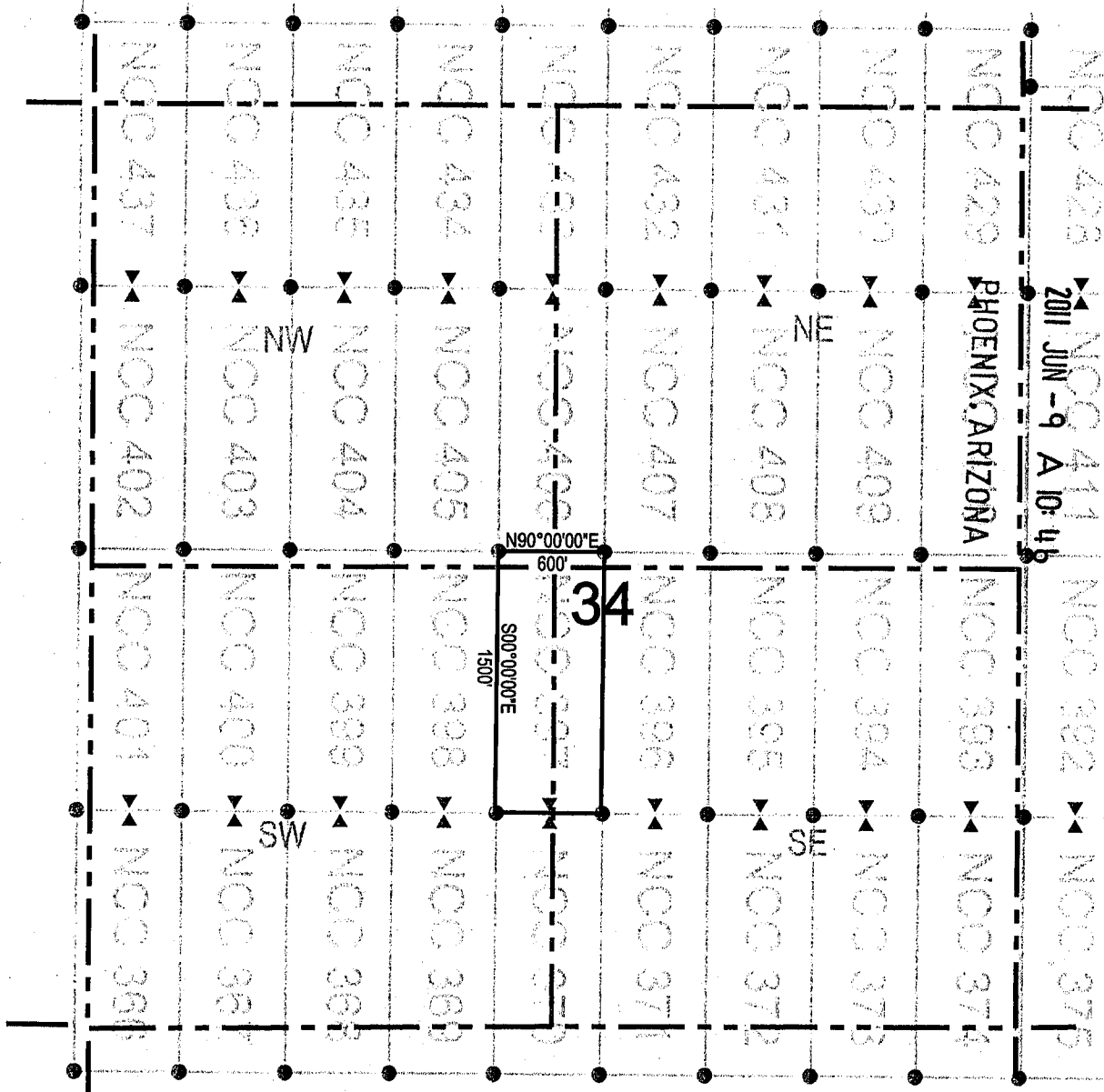
# LODE CLAIM LOCATION MAP



1. The above map depicts the **NCC 396** Lode Claim, which is located in the SW 1/4 of the SE 1/4, and the NW 1/4 of the SE 1/4, and the SW 1/4 of the NE 1/4 of Section 34, Township 7 South, Range 18 East, Gila and Salt River Base and Meridian, Pinal County, Arizona, Bunker Hill Mining District.
2. The type of corner and location monuments used are wood 2"x2"x48" posts and metal tags with location information written thereon.
3. The bearings and distances in degrees and feet between claim corners are as depicted on the above map.



# LODE CLAIM LOCATION MAP



RECEIVED  
 BLM AZ STATE OFFICE  
 2011 JUN -9 A 10:46

PHOENIX, ARIZONA

● Corner Posts

▲ Location Monuments

Scale: 1"=1000'

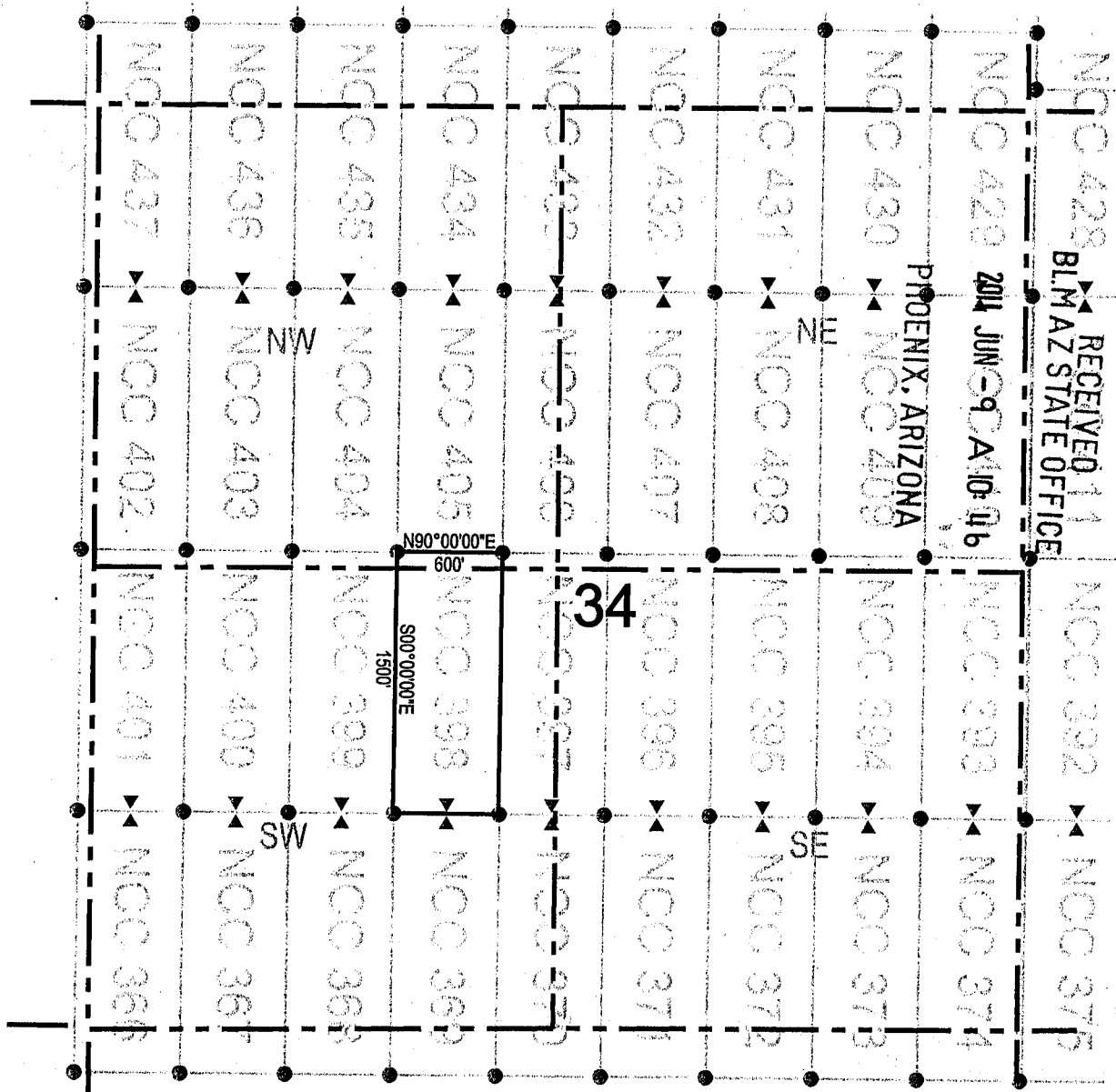


1. The above map depicts the NCC 397 Lode Claim, which is located in the SW 1/4 and NW 1/4 of the SE 1/4, and the SW 1/4 of the NE 1/4, and the SE 1/4 of the NW 1/4, and the NE 1/4 and the SE 1/4 of the SW 1/4 of Section 34, Township 7 South, Range 18 East, Gila and Salt River Base and Meridian, Pinal County, Arizona, Bunker Hill Mining District.
2. The type of corner and location monuments used are wood 2"x2"x48" posts and metal tags with location information written thereon.
3. The bearings and distances in degrees and feet between claim corners are as depicted on the above map.

AMC 408457



# LODE CLAIM LOCATION MAP



● Corner Posts      ▲ Location Monuments      Scale: 1"=1000'

1. The above map depicts the **NCC 398** Lode Claim, which is located in the SE 1/4 of the SW 1/4, and the NE 1/4 of the SW 1/4, and the SE 1/4 of the NW 1/4 of Section 34, Township 7 South, Range 18 East, Gila and Salt River Base and Meridian, Pinal County, Arizona, Bunker Hill Mining District.
2. The type of corner and location monuments used are wood 2"x2"x48" posts and metal tags with location information written thereon.
3. The bearings and distances in degrees and feet between claim corners are as depicted on the above map.

AMC 408458



OFFICIAL RECORDS OF PINAL COUNTY RECORDER LAURA DEAN-LYTTLE

When recorded return to: Redhawk Copper Inc 616 Webb Drive San Manuel, AZ 85631

DATE/TIME: 06/03/2011 1014 FEE: \$14.00 PAGES: 2 FEE NUMBER: 2011-046505



LOCATION NOTICE FOR LODE MINING CLAIM

NOTICE IS HEREBY GIVEN that the NCC 399 lode mining claim has been located by Redhawk Copper Inc whose current mailing address is 616 Webb Drive San Manuel, AZ 85631

RECEIVED BLM AZ STATE OFFICE 2011 JUN - 9 A 10: 46 PHOENIX, ARIZONA

The general course of this claim is north / south and it is situated in Pinal County, Arizona. This claim is 1500 feet in length and 600 feet in width. This claim runs from the location monument on which this location notice is posted approximately 1490 feet in a northerly direction to the north end line and 10 feet in a southerly direction to the south end line. This claim is marked by six monuments, one at each corner and one at the center of each end line of the claim.

The location monument on which this notice is posted is situated within Section 34, Township 7 South, Range 18 East, Gila Salt River Base and Meridian, Arizona and this claim encompasses portions of the following quarter section (s), section (s), Township (s) and Range (s) SE 1/4, NE 1/4, NW 1/4 and SW 1/4 of the SW 1/4, and SE 1/4 and SW 1/4 of the NW 1/4 of Section 34, Township 7 South, Range 18 East, Gila Salt River Base and Meridian, Arizona, Bunker Hill Mining District.

The locality of this claim with reference to some natural object or permanent monument and additional information (if any) concerning its locality are as follows: 2570 feet south and 12212 feet east of the northeast corner of Section 31, Township 7 South, Range 18 East, to the northeast corner of the claim.

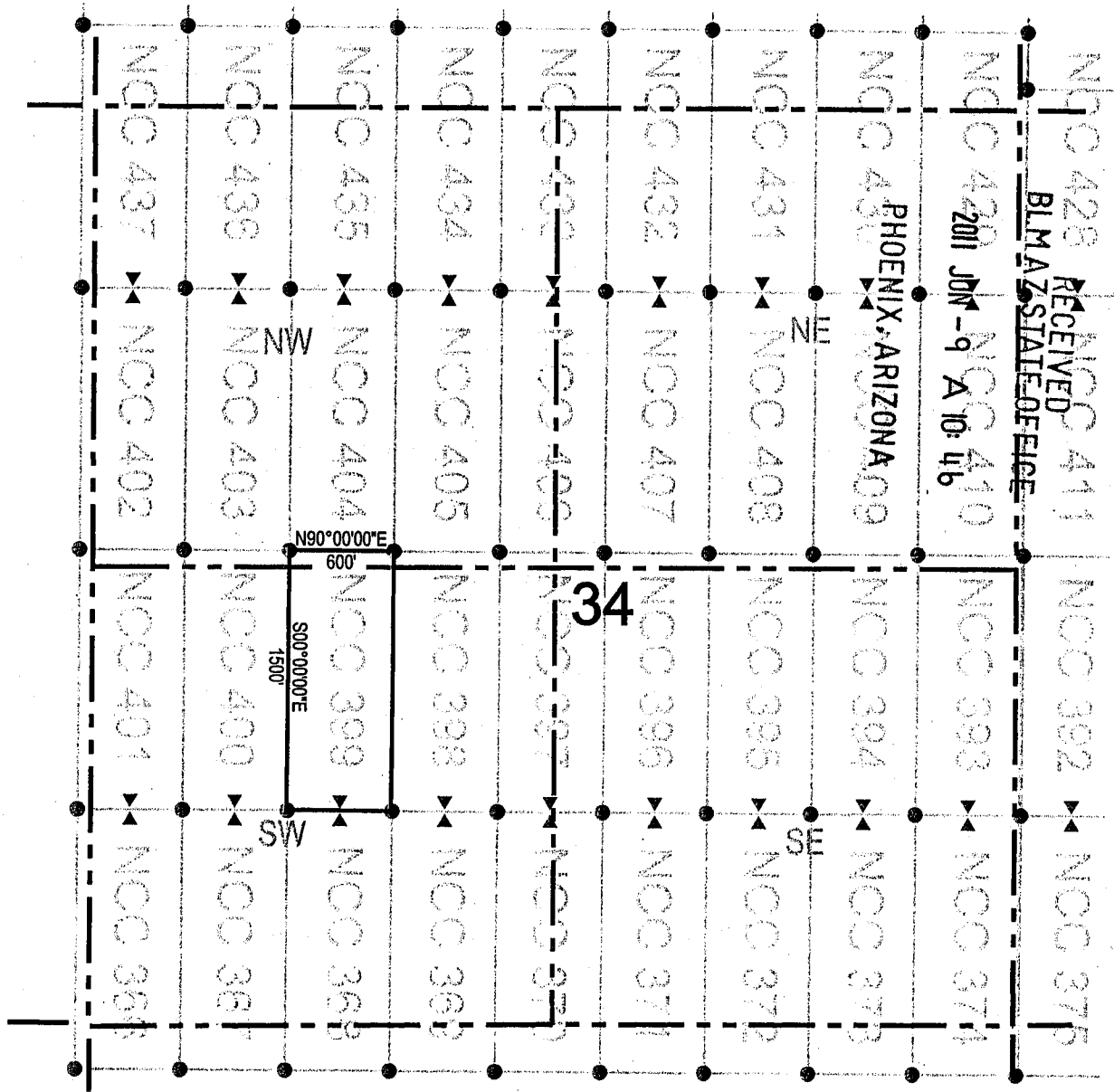
DATED AND POSTED on the ground this 27 day of April, 2011

LOCATOR (s) RedHawk Copper Inc 616 Webb Drive San Manuel, AZ 85631 AGENT: T. Robert Breen

AMC408459



# LODE CLAIM LOCATION MAP



● Corner Posts      ▲ Location Monuments      Scale: 1"=1000'

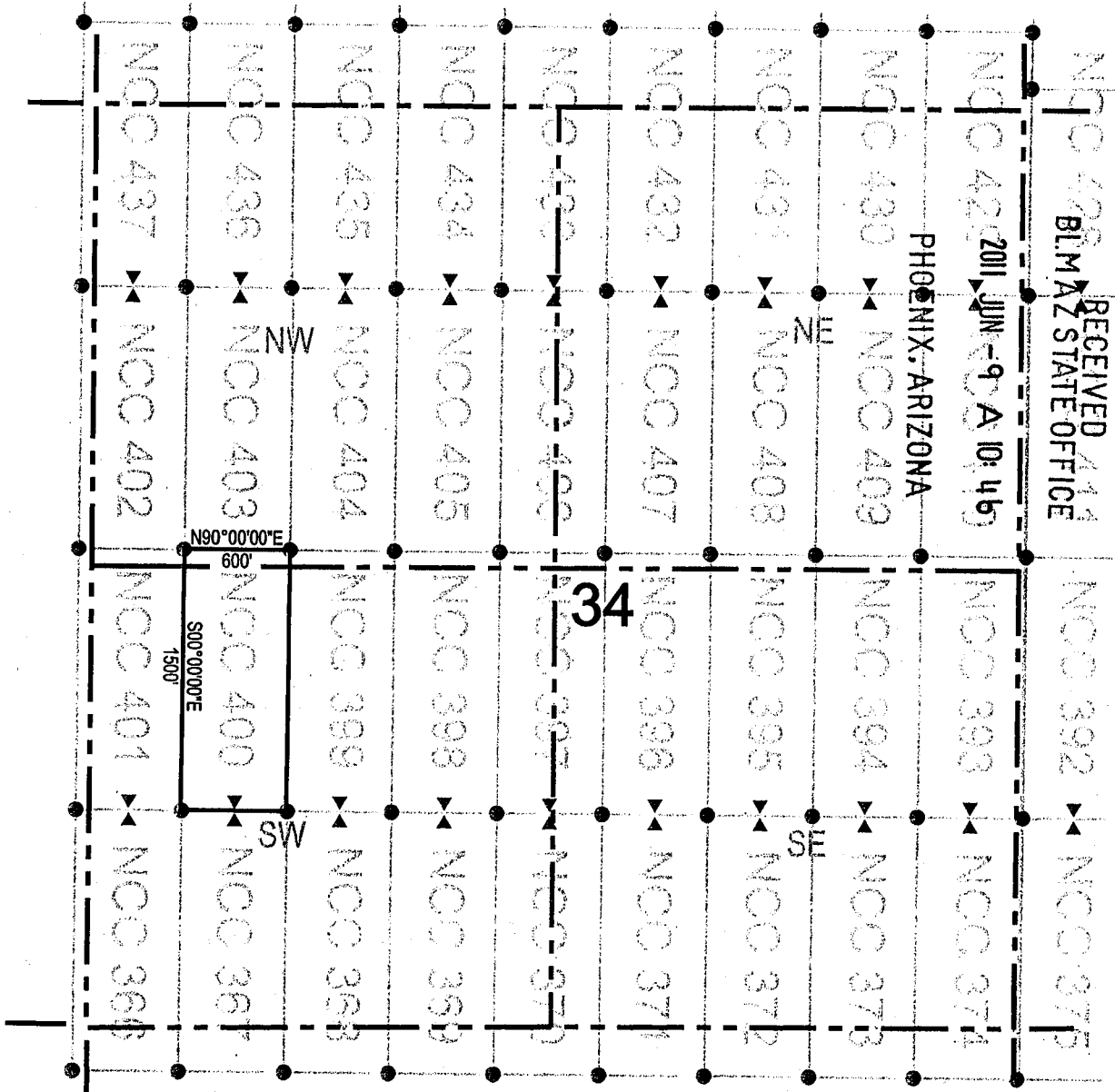


1. The above map depicts the NCC 399 Lode Claim, which is located in the SE 1/4, NE 1/4, NW 1/4, and SW 1/4 of the SW 1/4, and the SE 1/4 and SW 1/4 of the NW 1/4 of Section 34, Township 7 South, Range 18 East, Gila and Salt River Base and Meridian, Pinal County, Arizona, Bunker Hill Mining District.
2. The type of corner and location monuments used are wood 2"x2"x48" posts and metal tags with location information written thereon.
3. The bearings and distances in degrees and feet between claim corners are as depicted on the above map.

AMC408459



# LODE CLAIM LOCATION MAP



RECEIVED 4/14  
 BLM AZ STATE OFFICE  
 JUN -9 10:45  
 PHOENIX, ARIZONA

● Corner Posts      ▲ Location Monuments      Scale: 1"=1000'

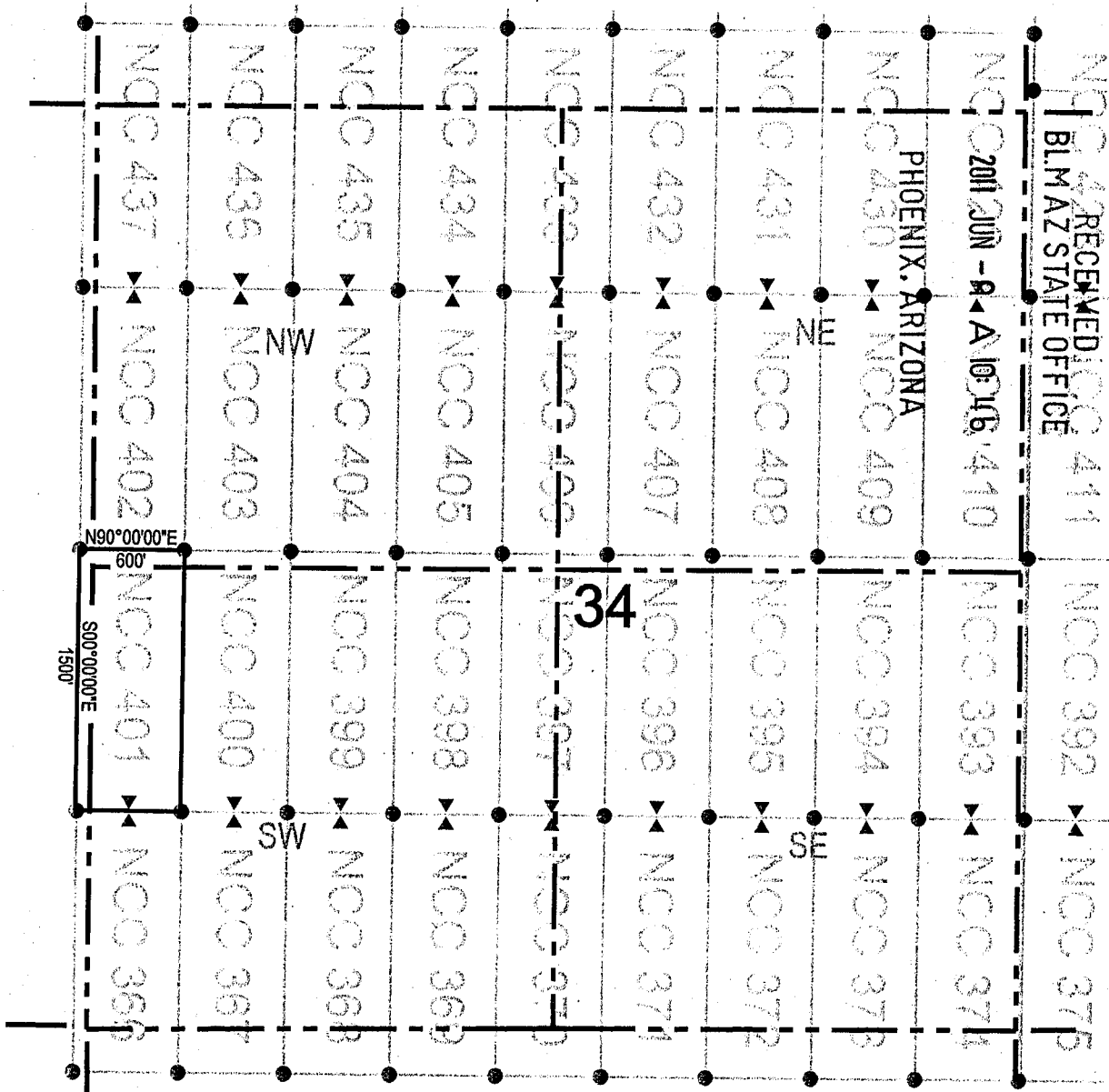


1. The above map depicts the NCC 400 Lode Claim, which is located in the SW 1/4 of the SW 1/4, and the NW 1/4 of the SW 1/4, and the SW 1/4 of the NW 1/4 of Section 34, Township 7 South, Range 18 East, Gila and Salt River Base and Meridian, Pinal County, Arizona, Bunker Hill Mining District.
2. The type of corner and location monuments used are wood 2"x2"x48" posts and metal tags with location information written thereon.
3. The bearings and distances in degrees and feet between claim corners are as depicted on the above map.

AMC408460



# LODE CLAIM LOCATION MAP



● Corner Posts      ▲ Location Monuments      Scale: 1"=1000'



1. The above map depicts the NCC 401 Lode Claim, which is located in the SW 1/4 and NW 1/4 of the SW 1/4, and the SW 1/4 of the NW 1/4 of Section 34, and the SE 1/4 and NE 1/4 of the SE 1/4, and the SE 1/4 of the NE 1/4 of Section 33, Township 7 South, Range 18 East, Gila and Salt River Base and Meridian, Pinal County, Arizona, Bunker Hill Mining District.
2. The type of corner and location monuments used are wood 2"x2"x48" posts and metal tags with location information written thereon.
3. The bearings and distances in degrees and feet between claim corners are as depicted on the above map.

AN0408461



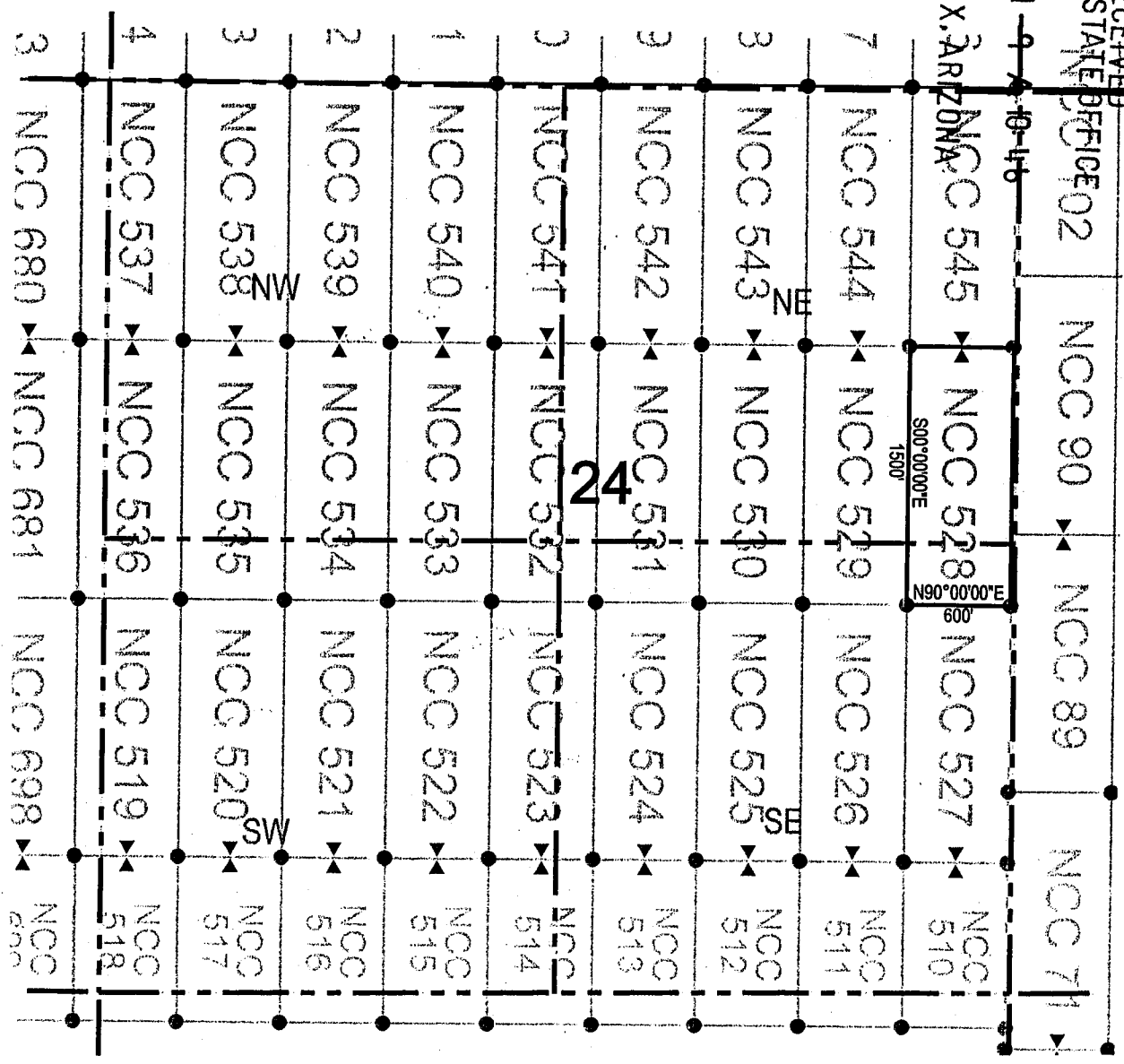
AMC408462

RECEIVED  
BLM AZ STATE OFFICE 02

2011 JUN 9 10:46

PHOENIX, ARIZONA

### LODE CLAIM LOCATION MAP



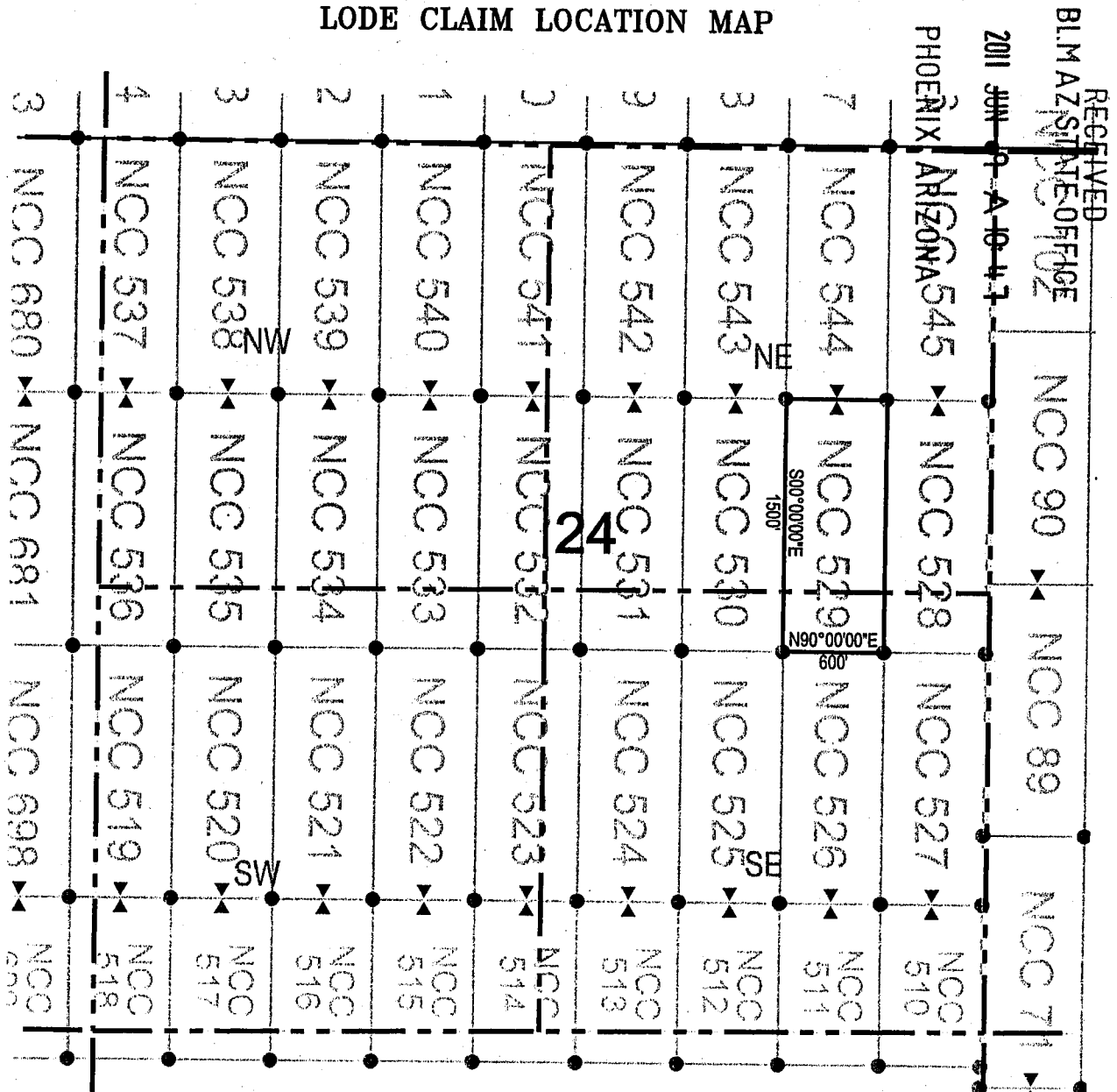
● Corner Posts    ▲ Location Monuments    Scale: 1"=1000'

1. The above map depicts the NCC 528 Lode Claim, which is located in the SE 1/4 of the NE 1/4, and the NE 1/4 of the SE 1/4 of Section 24, Township 7 South, Range 17 East, Gila and Salt River Base and Meridian, Pinal County, Arizona, Bunker Hill Mining District.
2. The type of corner and location monuments used are wood 2"x2"x48" posts and metal tags with location information written thereon.
3. The bearings and distances in degrees and feet between claim corners are as depicted on the above map.





# LODE CLAIM LOCATION MAP



● Corner Posts

▲ Location Monuments

Scale: 1"=1000'

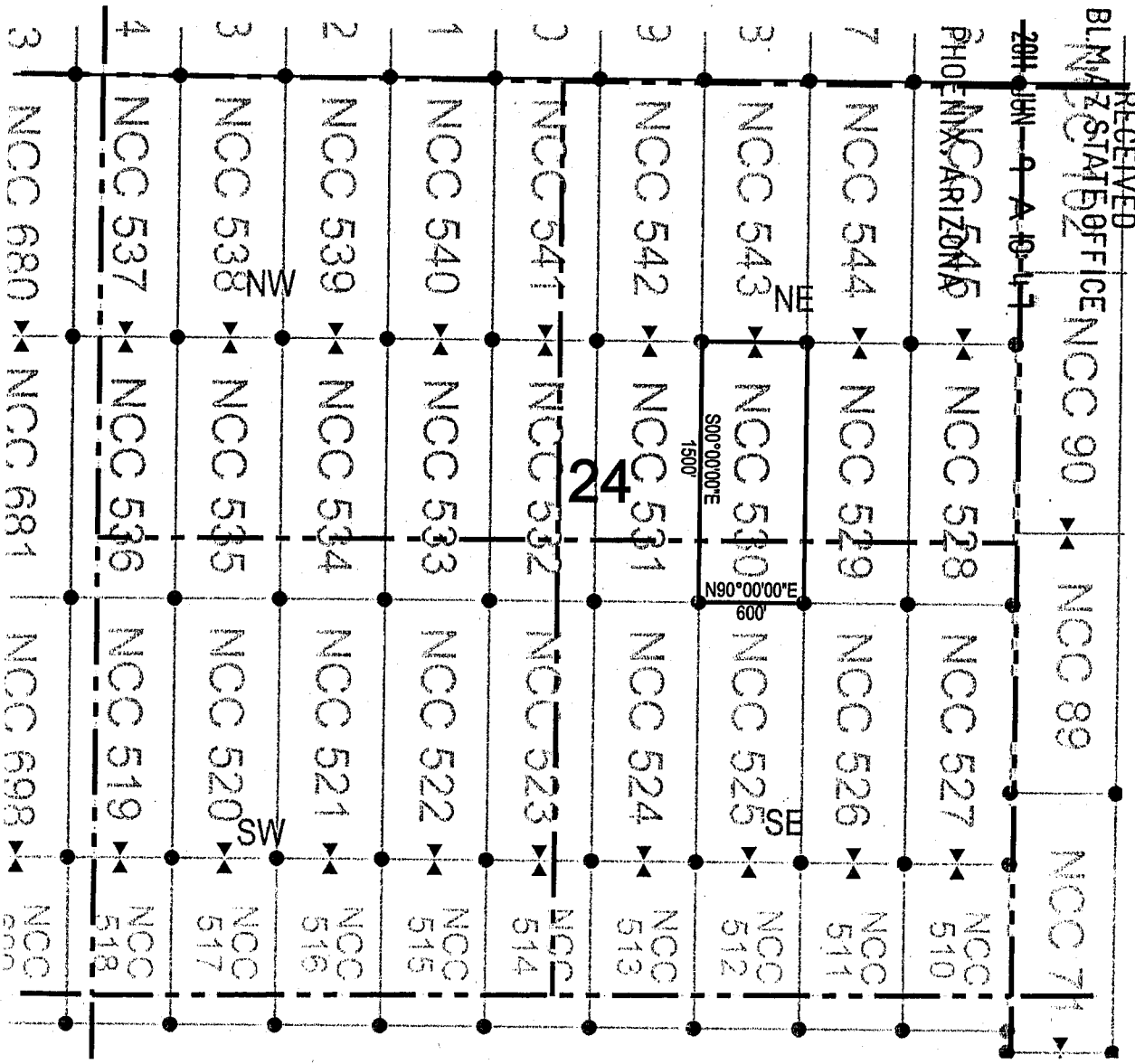


1. The above map depicts the NCC 529 Lode Claim, which is located in the SE 1/4 of the NE 1/4, and the NE 1/4 of the SE 1/4 of Section 24, Township 7 South, Range 17 East, Gila and Salt River Base and Meridian, Pinal County, Arizona, Bunker Hill Mining District.
2. The type of corner and location monuments used are wood 2"x2"x48" posts and metal tags with location information written thereon.
3. The bearings and distances in degrees and feet between claim corners are as depicted on the above map.

AMC408463



# LODE CLAIM LOCATION MAP



● Corner Posts      ▲ Location Monuments      Scale: 1"=1000'

1. The above map depicts the NCC 530 Lode Claim, which is located in the SW 1/4 and the SE 1/4 of the NE 1/4, and the NW 1/4 and NE 1/4 of the SE 1/4, of Section 24, Township 7 South, Range 17 East, Gila and Salt River Base and Meridian, Pinal County, Arizona, Bunker Hill Mining District.
2. The type of corner and location monuments used are wood 2"x2"x48" posts and metal tags with location information written thereon.
3. The bearings and distances in degrees and feet between claim corners are as depicted on the above map.



AMC408464

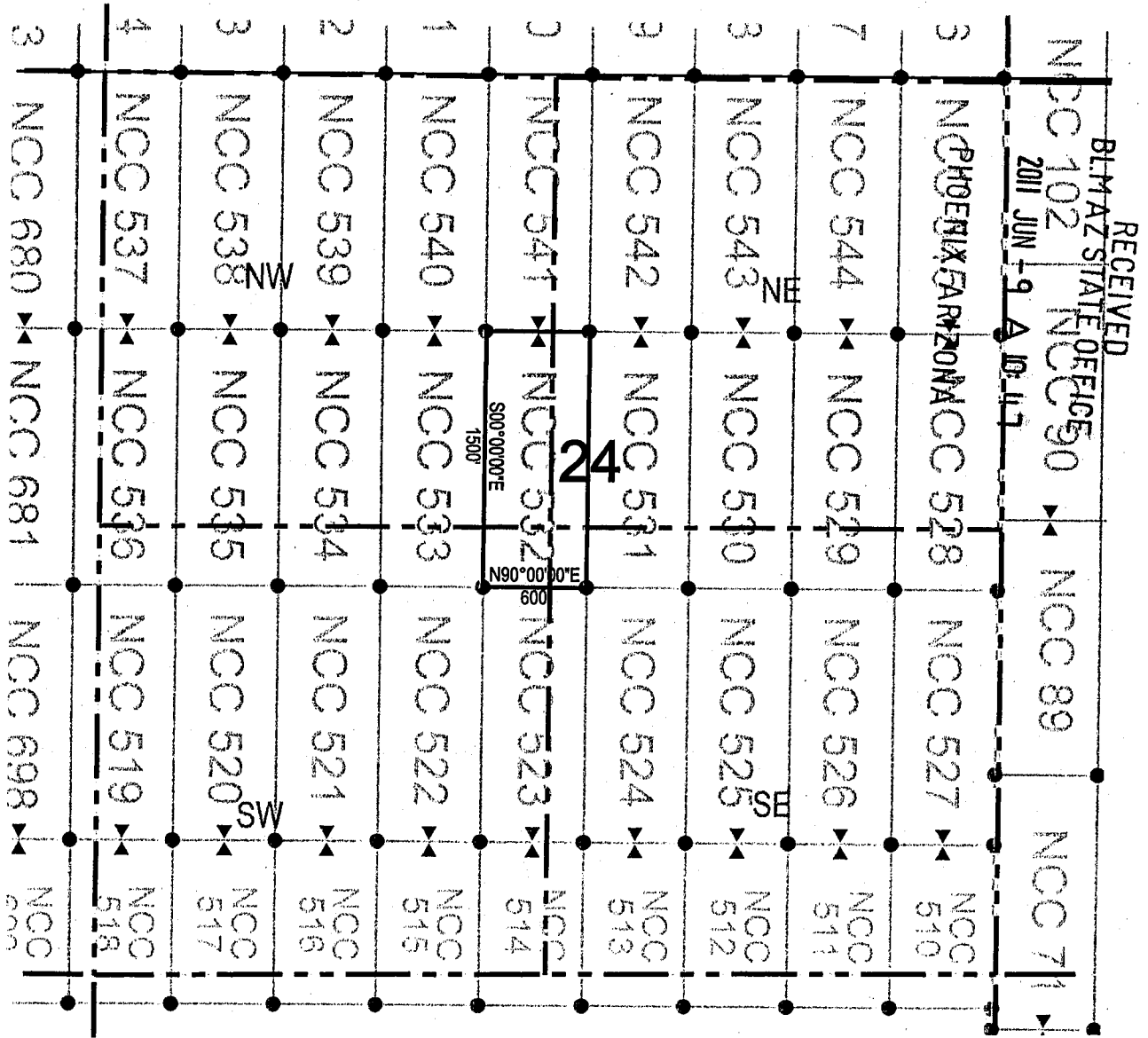
RECEIVED  
BLM AZ STATE OFFICE  
2011 JAN 9 A 10 47  
PHOENIX ARIZONA







# LODE CLAIM LOCATION MAP



● Corner Posts      ▲ Location Monuments      Scale: 1"=1000'

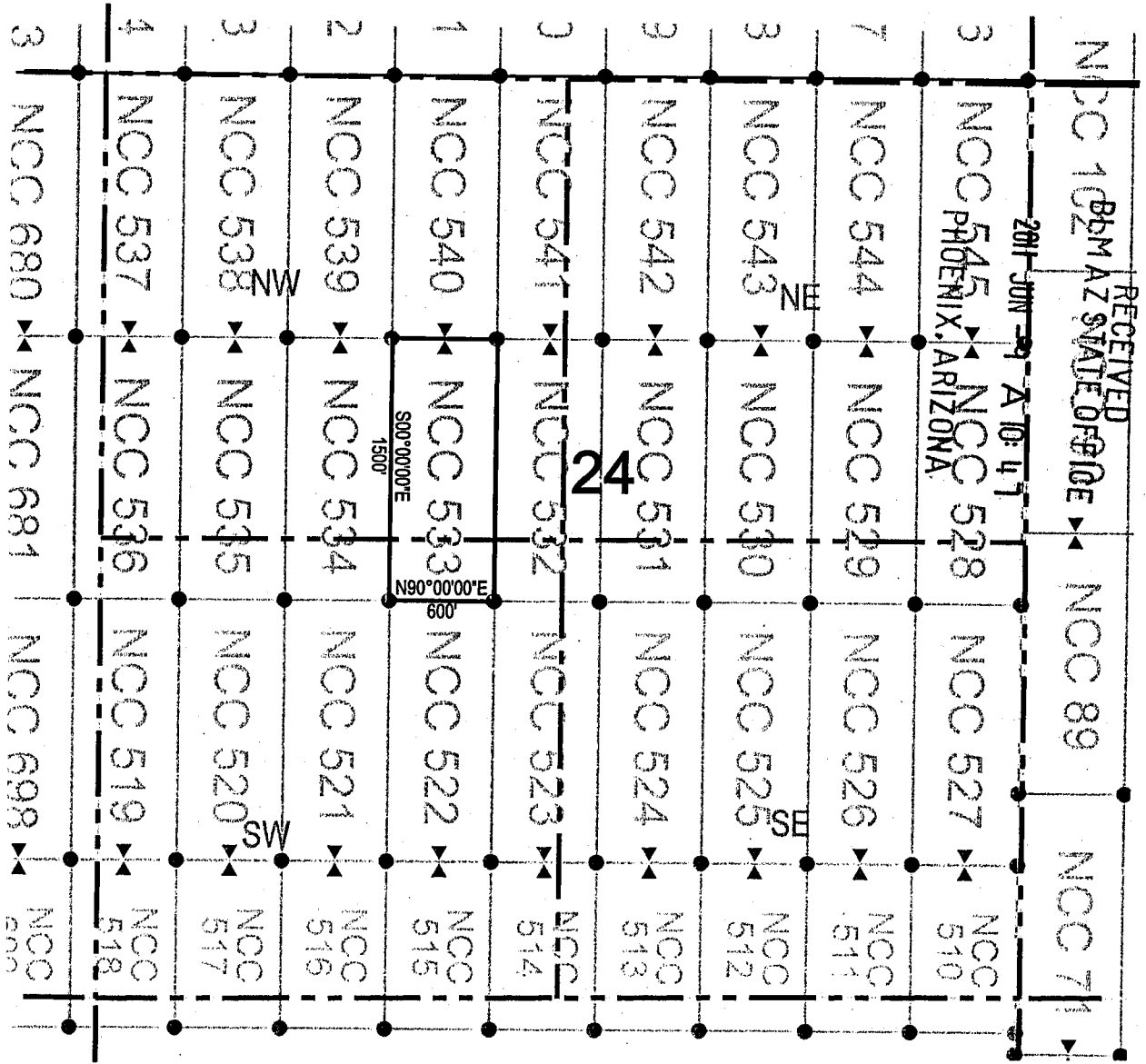
1. The above map depicts the **NCC 532** Lode Claim, which is located in the SE 1/4 of the NW 1/4, and the NE 1/4 of the SW 1/4, and the NW 1/4 of the SE 1/4, and the SW 1/4 of the NE 1/4 of Section 24, Township 7 South, Range 17 East, Gila and Salt River Base and Meridian, Pinal County, Arizona, Bunker Hill Mining District.
2. The type of corner and location monuments used are wood 2"x2"x48" posts and metal tags with location information written thereon.
3. The bearings and distances in degrees and feet between claim corners are as depicted on the above map.

AMC408466





# LODE CLAIM LOCATION MAP



● Corner Posts      ▲ Location Monuments      Scale: 1"=1000'

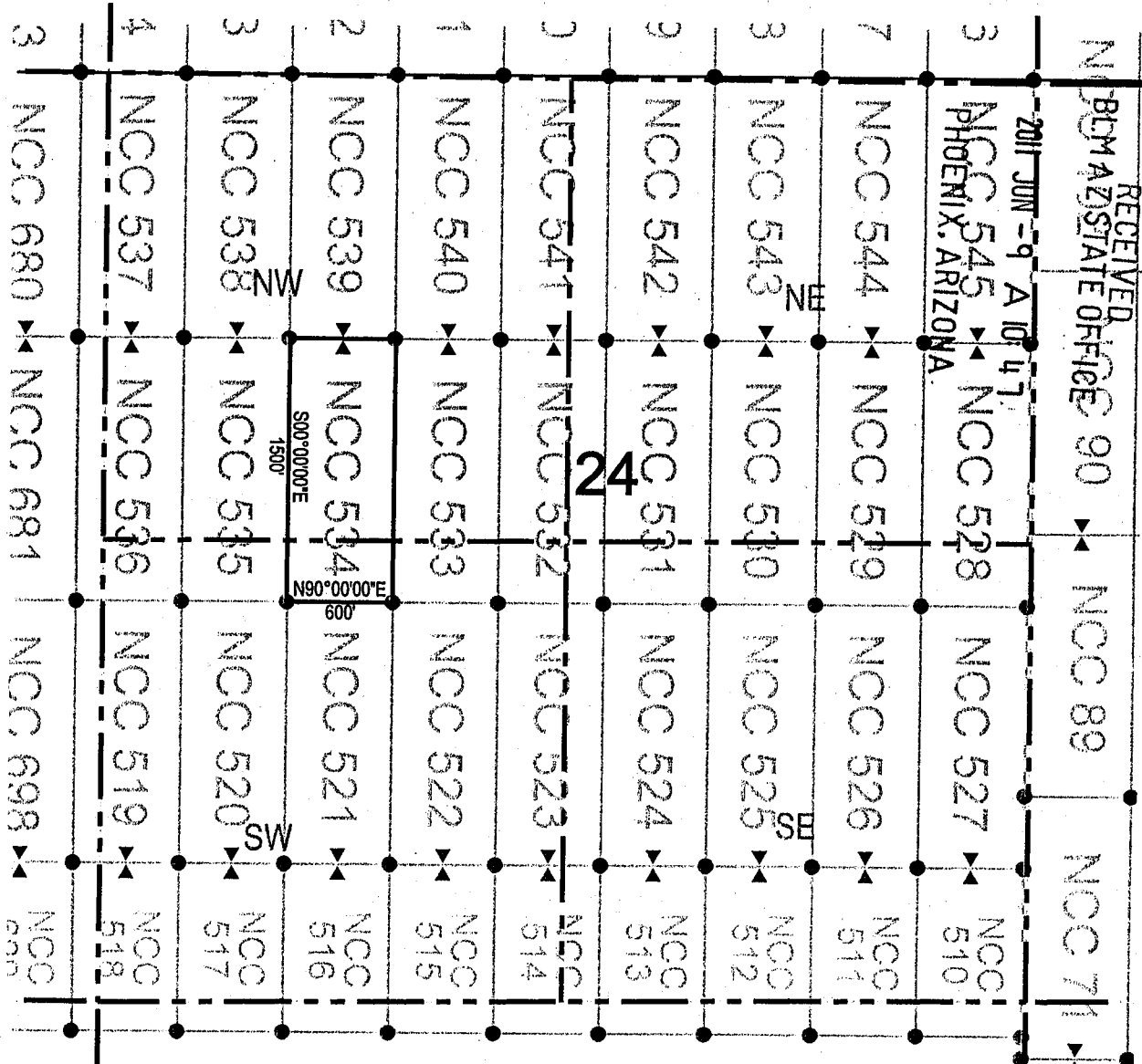


1. The above map depicts the **NCC 533** Lode Claim, which is located in the SE 1/4 of the NW 1/4, and the NE 1/4 of the SW 1/4 of Section 24, Township 7 South, Range 17 East, Gila and Salt River Base and Meridian, Pinal County, Arizona, Bunker Hill Mining District.
2. The type of corner and location monuments used are wood 2"x2"x48" posts and metal tags with location information written thereon.
3. The bearings and distances in degrees and feet between claim corners are as depicted on the above map.

AMC 408467



# LODE CLAIM LOCATION MAP



● Corner Posts    ▲ Location Monuments    Scale: 1"=1000'

1. The above map depicts the **NCC 534** Lode Claim, which is located in the SW 1/4 and SE 1/4 of the NW 1/4, and the NE 1/4 and NW 1/4 of the SW 1/4 of Section 24, Township 7 South, Range 17 East, Gila and Salt River Base and Meridian, Pinal County, Arizona, Bunker Hill Mining District.
2. The type of corner and location monuments used are wood 2"x2"x48" posts and metal tags with location information written thereon.
3. The bearings and distances in degrees and feet between claim corners are as depicted on the above map.

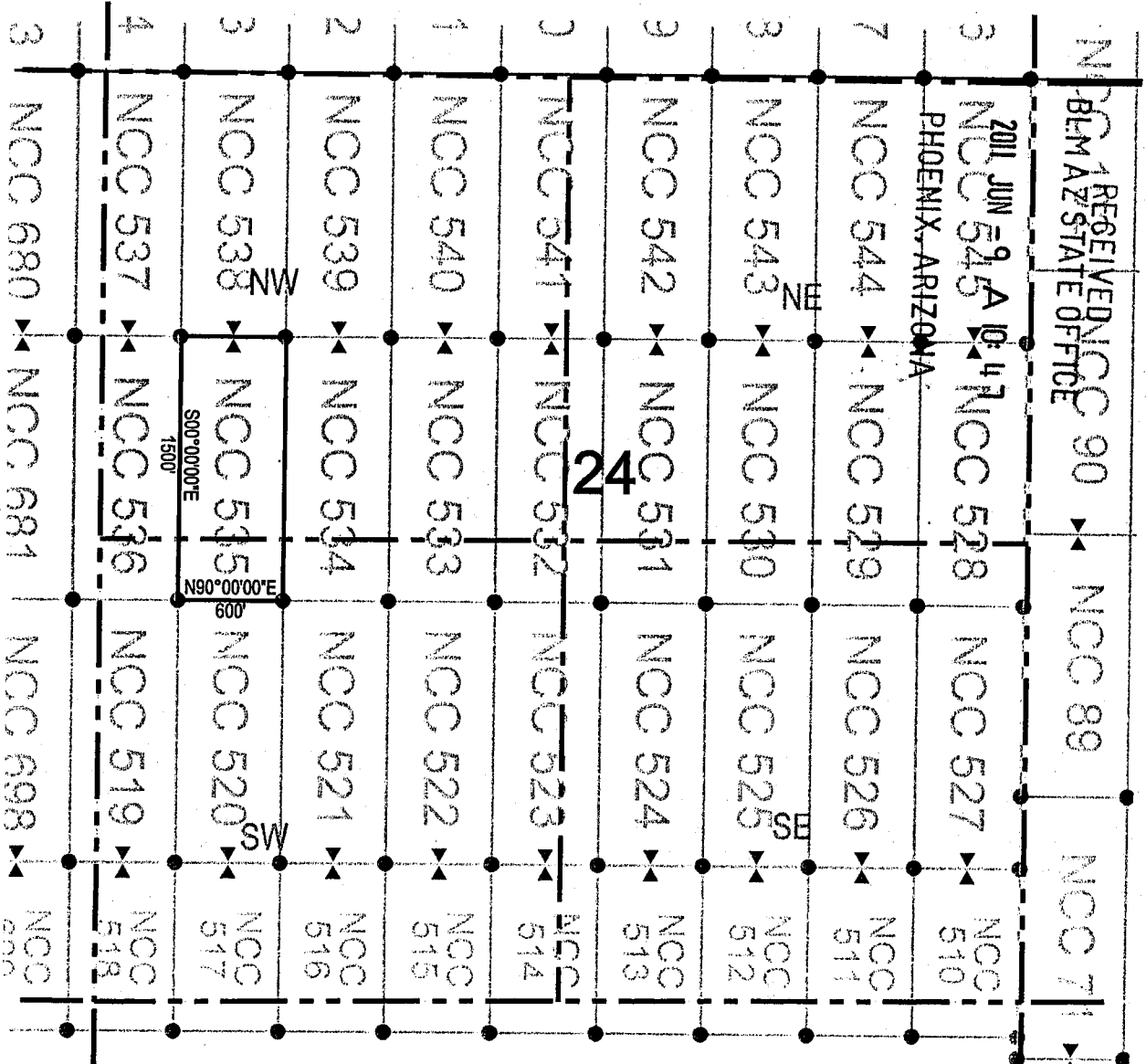


RECEIVED  
BUREAU OF LAND MANAGEMENT  
STATE OFFICE  
PHOENIX, ARIZONA  
2011 JUN -9 A 10:47

AMC 408468



# LODE CLAIM LOCATION MAP



● Corner Posts    ▲ Location Monuments    Scale: 1"=1000'

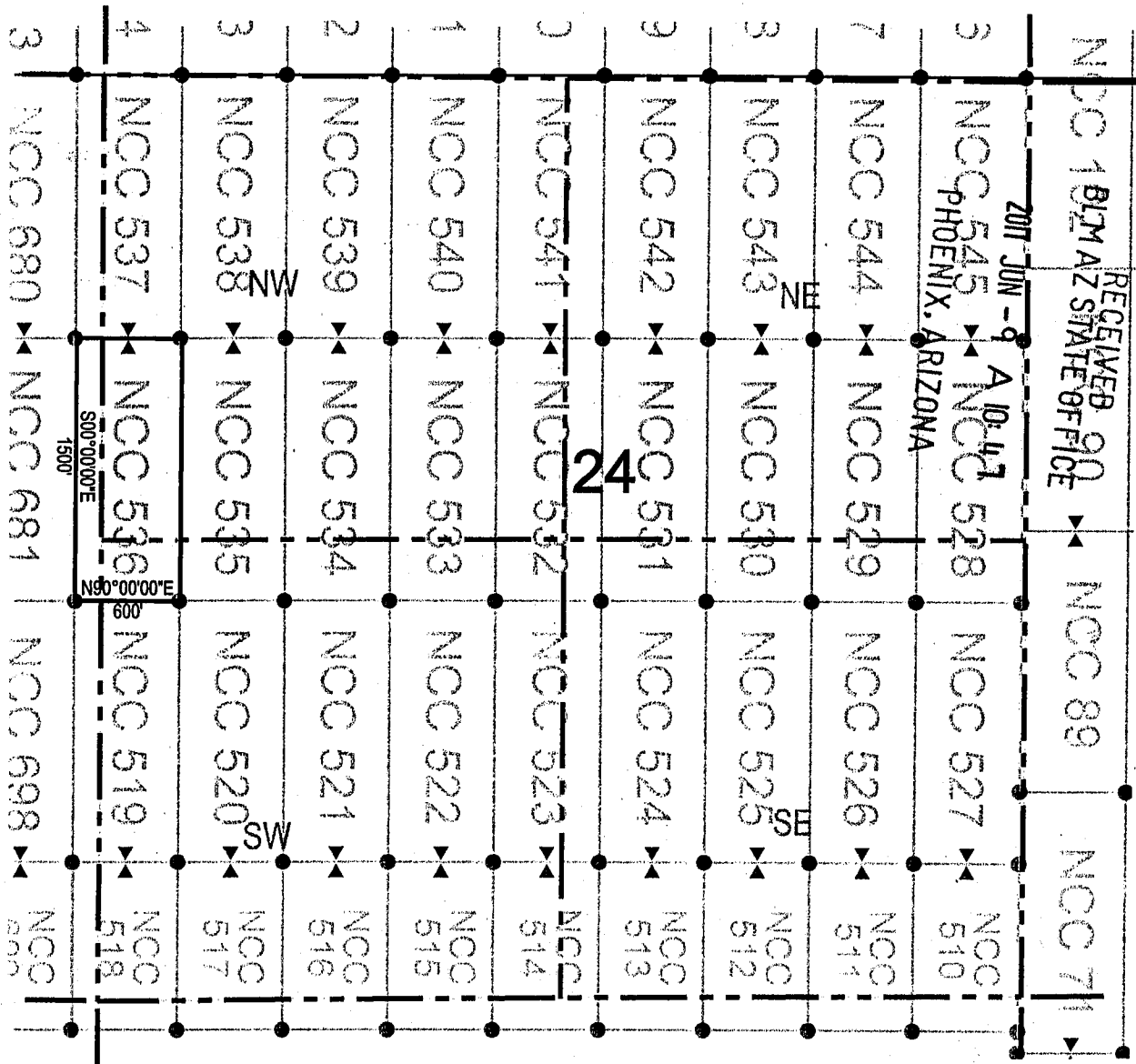


1. The above map depicts the **NCC 535** Lode Claim, which is located in the SW 1/4 of the NW 1/4, and the NW 1/4 of the SW 1/4 of Section 24, Township 7 South, Range 17 East, Gila and Salt River Base and Meridian, Pinal County, Arizona, Bunker Hill Mining District.
2. The type of corner and location monuments used are wood 2"x2"x48" posts and metal tags with location information written thereon.
3. The bearings and distances in degrees and feet between claim corners are as depicted on the above map.

AHC408469



# LODE CLAIM LOCATION MAP



● Corner Posts      ▲ Location Monuments      Scale: 1"=1000'

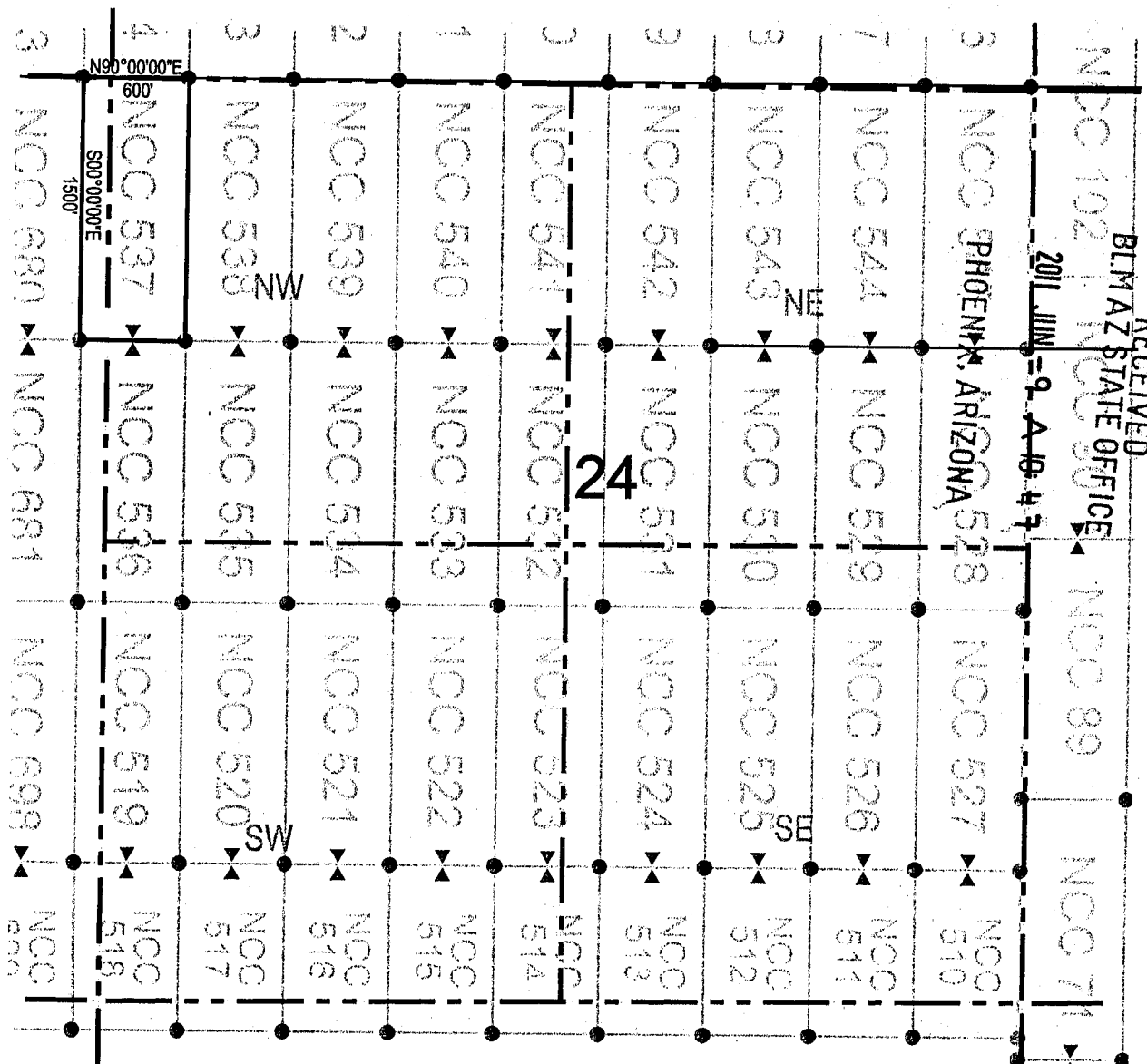
1. The above map depicts the NCC 536 Lode Claim, which is located in the SW 1/4 of the NW 1/4, and the NW 1/4 of the SW 1/4 of Section 24, and the SE 1/4 of the NE 1/4, and the NE 1/4 of the SE 1/4 of Section 23, Township 7 South, Range 17 East, Gila and Salt River Base and Meridian, Pinal County, Arizona, Bunker Hill Mining District.
2. The type of corner and location monuments used are wood 2"x2"x48" posts and metal tags with location information written thereon.
3. The bearings and distances in degrees and feet between claim corners are as depicted on the above map.

ANCL08470





# LODE CLAIM LOCATION MAP



RECEIVED  
 BLM AZ STATE OFFICE  
 2011 JUN -9 A 10 47

● Corner Posts      ▲ Location Monuments      Scale: 1"=1000'

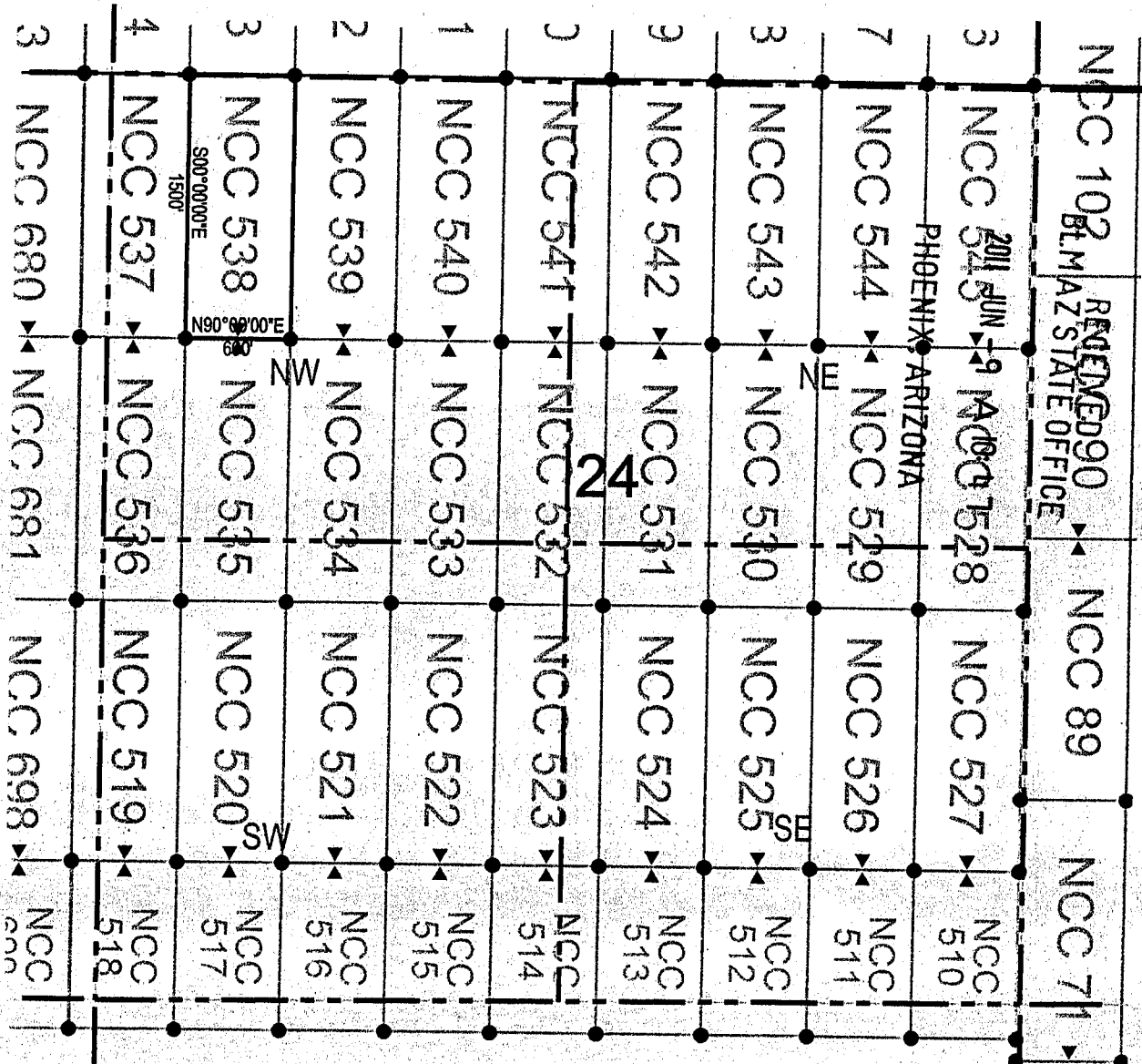


1. The above map depicts the NCC 537 Lode Claim, which is located in the NW 1/4 and SW 1/4 of the NW 1/4 of Section 24, and the NE 1/4 and the SE 1/4 of the NE 1/4 of Section 23, Township 7 South, Range 17 East, Gila and Salt River Base and Meridian, Pinal County, Arizona, Bunker Hill Mining District.
2. The type of corner and location monuments used are wood 2"x2"x48" posts and metal tags with location information written thereon.
3. The bearings and distances in degrees and feet between claim corners are as depicted on the above map.

ANC408471



# LODE CLAIM LOCATION MAP



● Corner Posts    ▲ Location Monuments    Scale: 1"=1000'

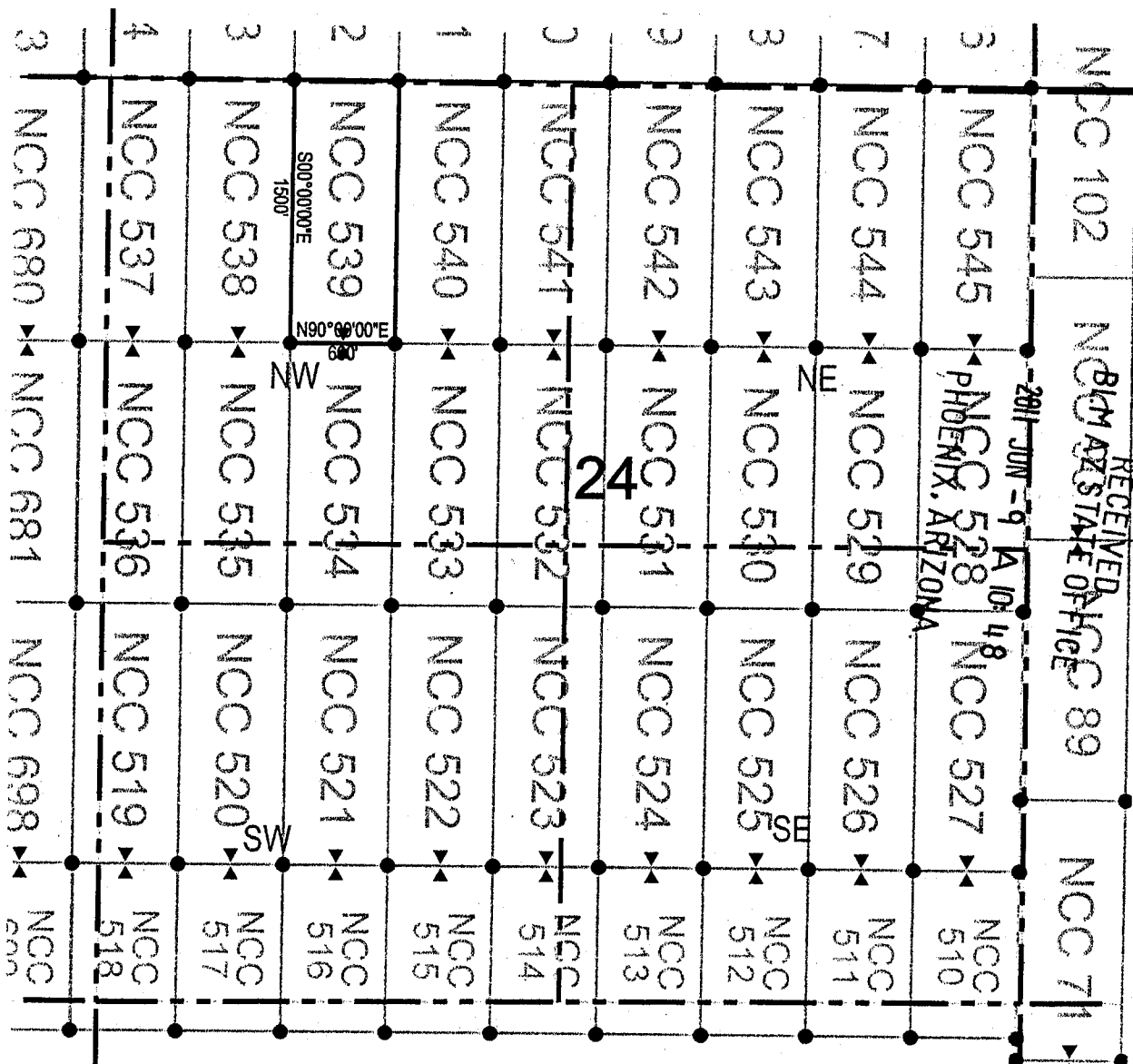


1. The above map depicts the **NCC 538** Lode Claim, which is located in the SW 1/4 and NW 1/4 of the NW 1/4 of Section 24, Township 7 South, Range 17 East, Gila and Salt River Base and Meridian, Pinal County, Arizona, Bunker Hill Mining District.
2. The type of corner and location monuments used are wood 2"x2"x48" posts and metal tags with location information written thereon.
3. The bearings and distances in degrees and feet between claim corners are as depicted on the above map.

AN0408412



# LODE CLAIM LOCATION MAP



● Corner Posts    ▲ Location Monuments    Scale: 1"=1000'



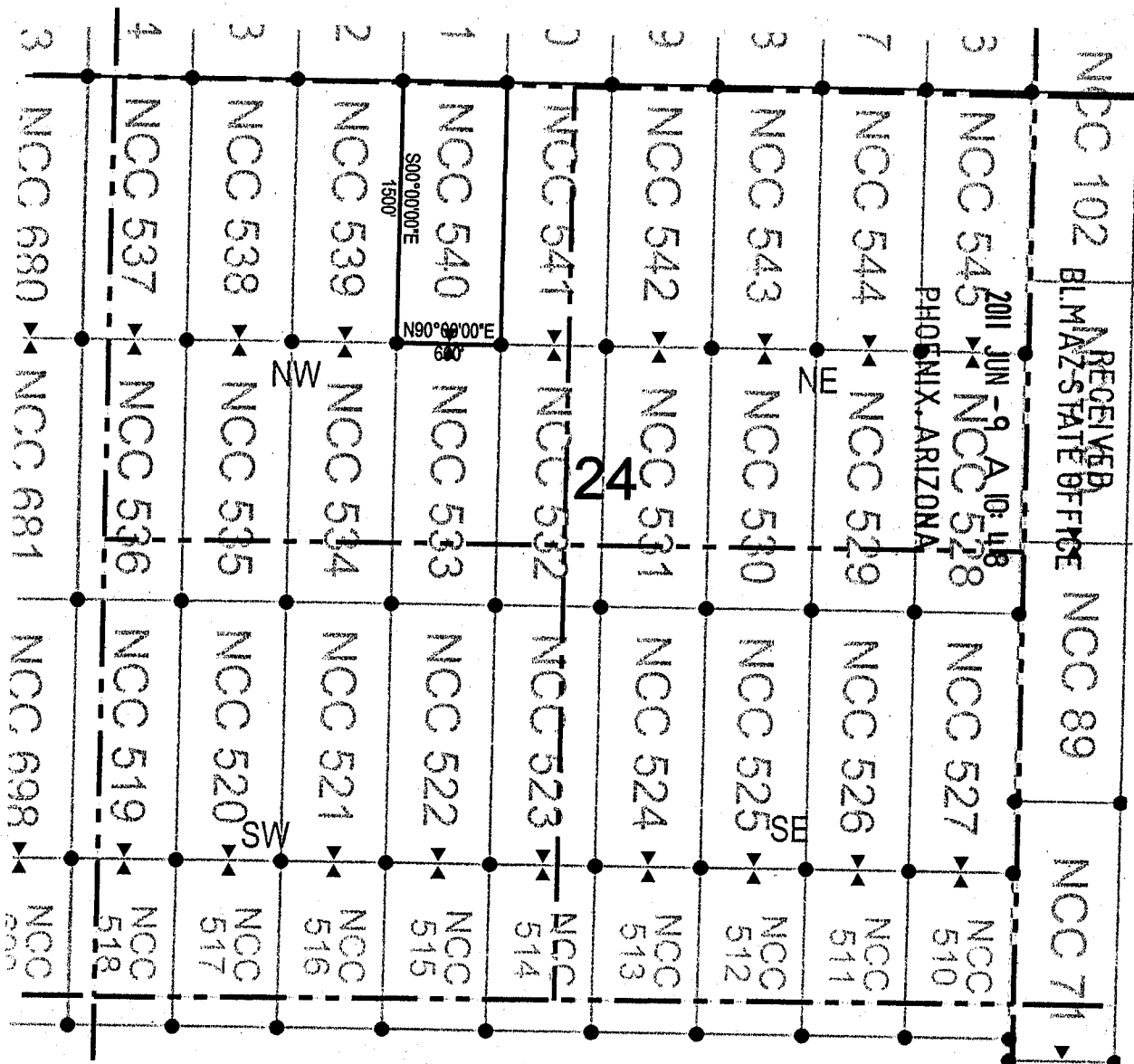
1. The above map depicts the **NCC 539** Lode Claim, which is located in the NW 1/4, N/E 1/4, SE 1/4, and SW 1/4 of the NW 1/4 of Section 24, Township 7 South, Range 17 East, Gila and Salt River Base and Meridian, Pinal County, Arizona, Bunker Hill Mining District.
2. The type of corner and location monuments used are wood 2"x2"x48" posts and metal tags with location information written thereon.
3. The bearings and distances in degrees and feet between claim corners are as depicted on the above map.

AM0408413

RECEIVED  
BIRMINGHAM  
STATE OF ARIZONA  
JUN -9 10 48  
PHOENIX, ARIZONA



# LODE CLAIM LOCATION MAP



Corner Posts    
  Location Monuments    
 Scale: 1"=1000'

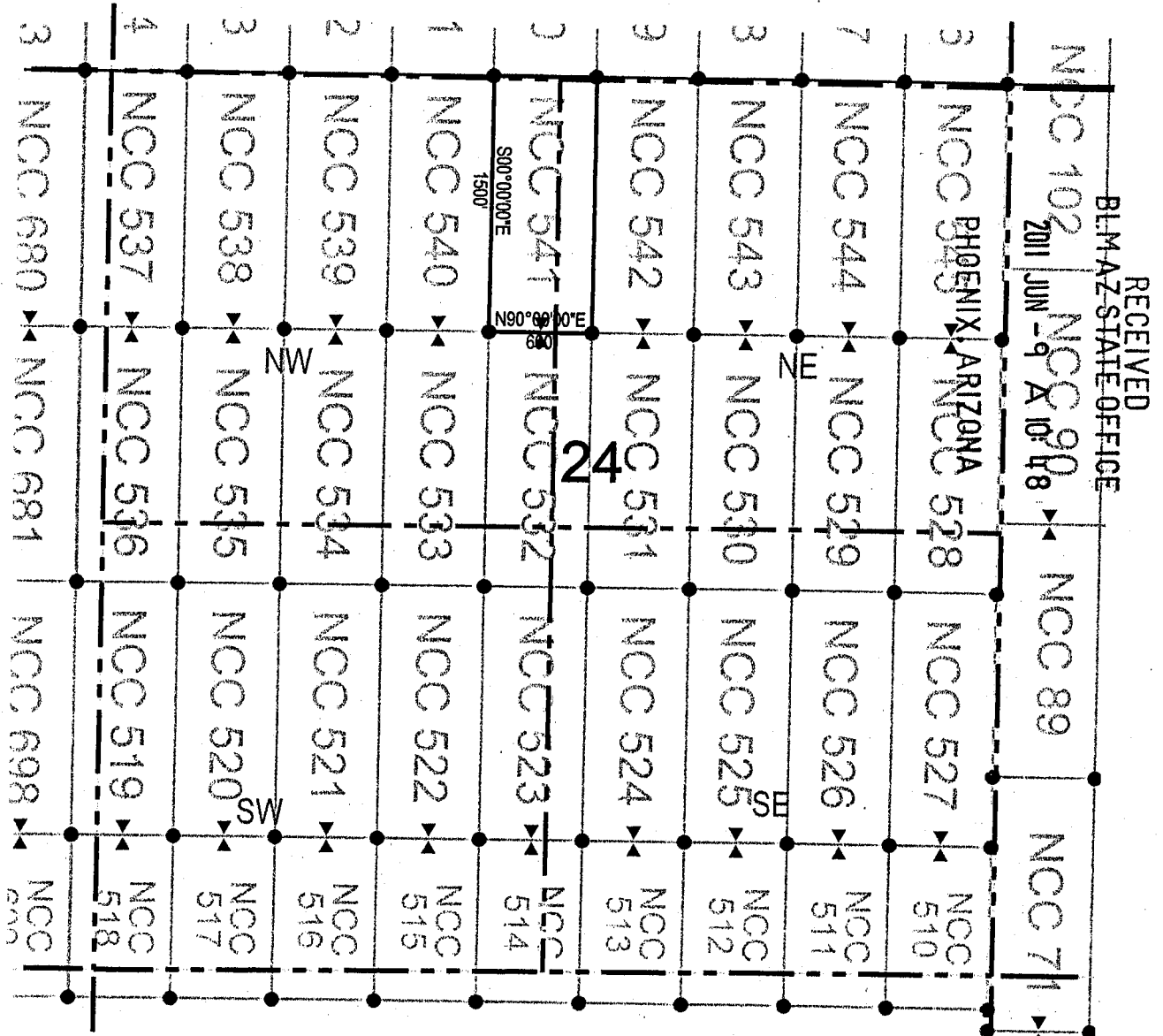
1. The above map depicts the **NCC 540** Lode Claim, which is located in the SE 1/4 and NE 1/4 of the NW 1/4 of Section 24, Township 7 South, Range 17 East, Gila and Salt River Base and Meridian, Pinal County, Arizona, Bunker Hill Mining District.
2. The type of corner and location monuments used are wood 2"x2"x48" posts and metal tags with location information written thereon.
3. The bearings and distances in degrees and feet between claim corners are as depicted on the above map.

AMC 408474





# LODE CLAIM LOCATION MAP



RECEIVED  
 BLM-AZ STATE OFFICE  
 2011 JUN -9 AM 10:18

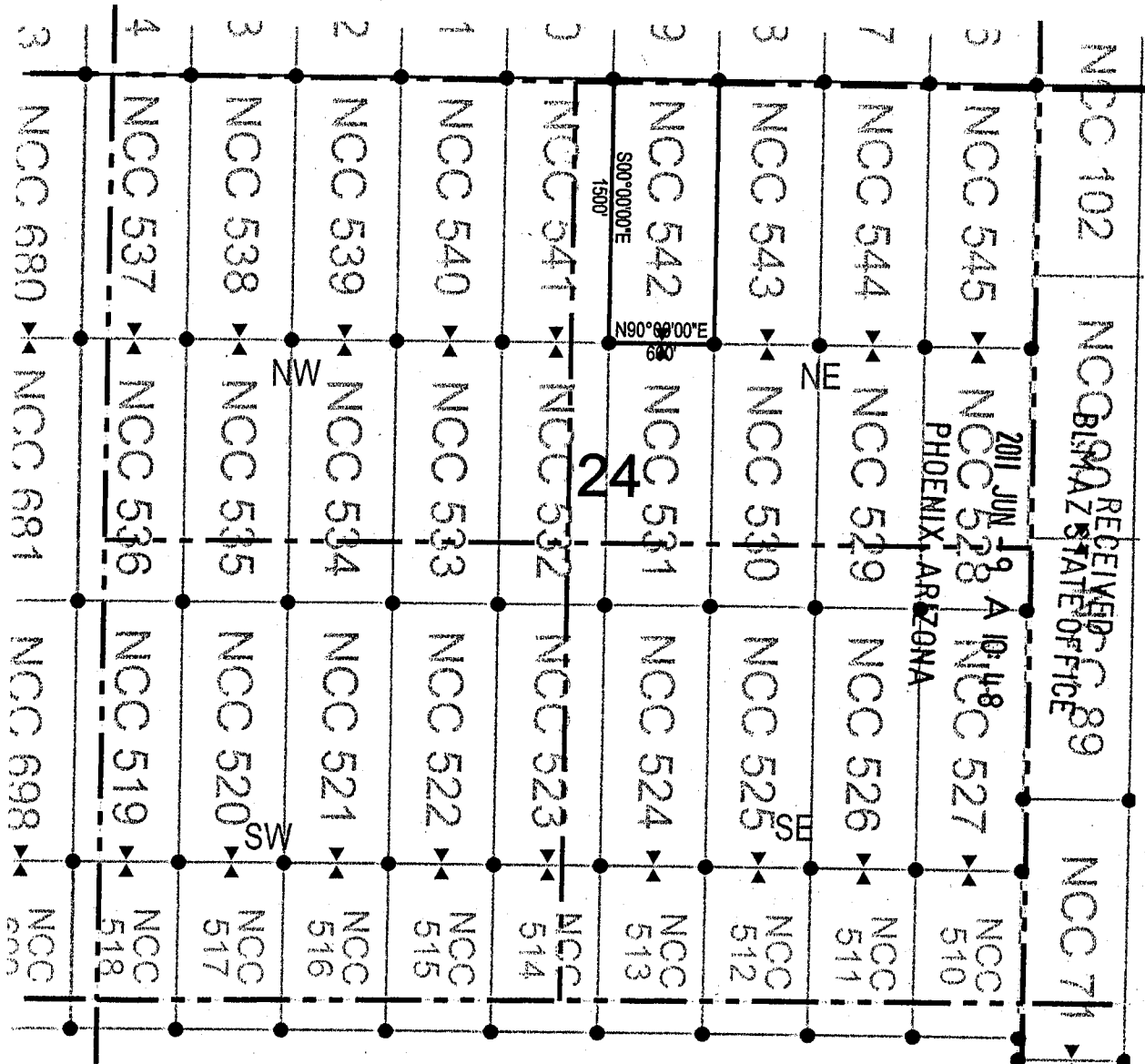
● Corner Posts      ▲ Location Monuments      Scale: 1"=1000'

1. The above map depicts the NCC 541 Lode Claim, which is located in the SE 1/4 of the NW 1/4, and the SW 1/4 of the NE 1/4, and the NW 1/4 of the NE 1/4, and the NE 1/4 of the NW 1/4 of Section 24, Township 7 South, Range 17 East, Gila and Salt River Base and Meridian, Pinal County, Arizona, Bunker Hill Mining District.
2. The type of corner and location monuments used are wood 2"x2"x48" posts and metal tags with location information written thereon.
3. The bearings and distances in degrees and feet between claim corners are as depicted on the above map.

AH0408475



# LODE CLAIM LOCATION MAP



● Corner Posts    ▲ Location Monuments    Scale: 1"=1000'

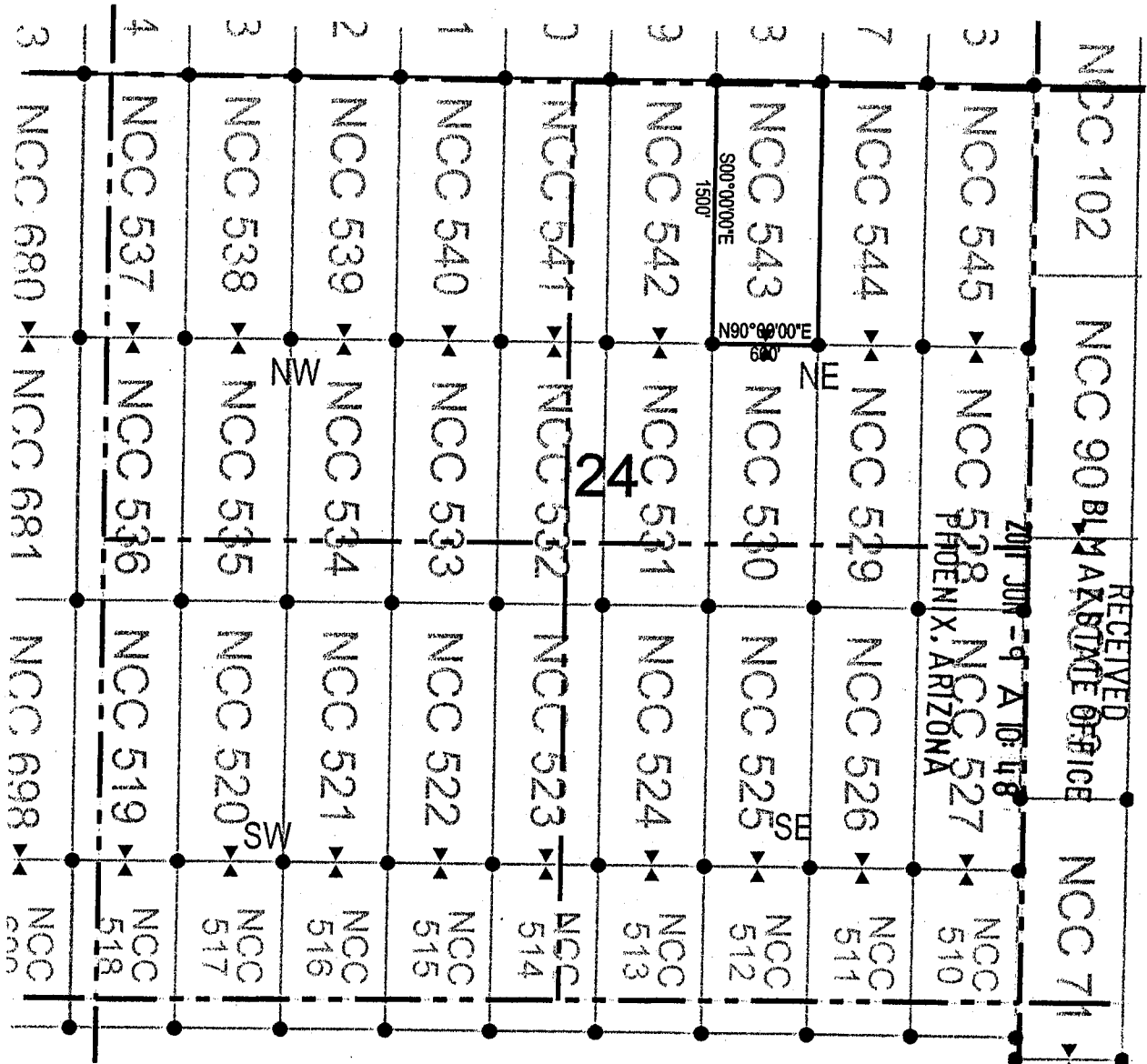


1. The above map depicts the **NCC 542** Lode Claim, which is located in the SW 1/4 and the NW 1/4 of the NE 1/4 of Section 24, Township 7 South, Range 17 East, Gila and Salt River Base and Meridian, Pinal County, Arizona, Bunker Hill Mining District.
2. The type of corner and location monuments used are wood 2"x2"x48" posts and metal tags with location information written thereon.
3. The bearings and distances in degrees and feet between claim corners are as depicted on the above map.

AMC 40847b



# LODE CLAIM LOCATION MAP



● Corner Posts    ▲ Location Monuments    Scale: 1"=1000'



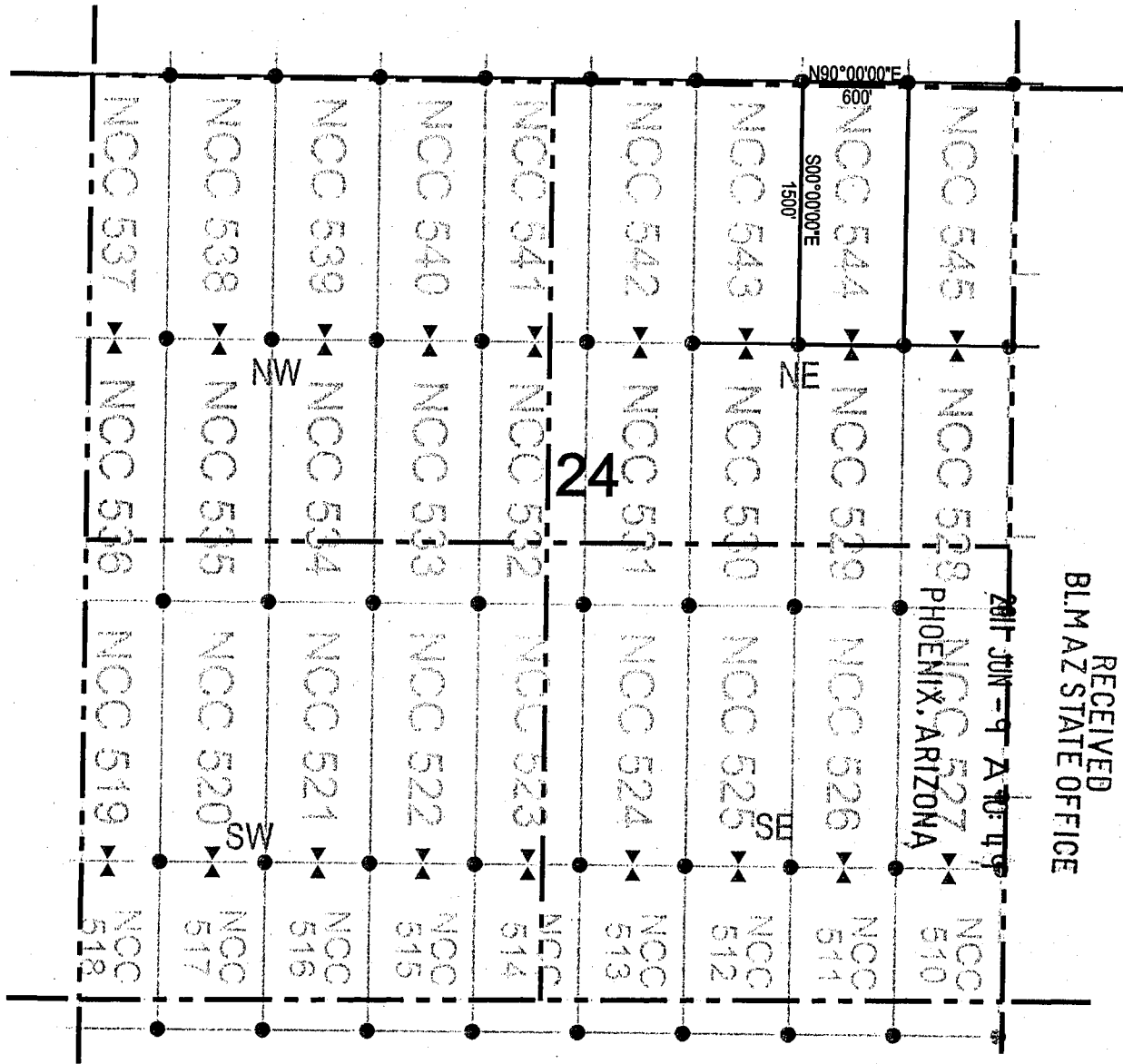
1. The above map depicts the **NCC 543** Lode Claim, which is located in the SW 1/4, SE 1/4, NE 1/4, and NW 1/4 of the NE 1/4 of Section 24, Township 7 South, Range 17 East, Gila and Salt River Base and Meridian, Pinal County, Arizona, Bunker Hill Mining District.
2. The type of corner and location monuments used are wood 2"x2"x48" posts and metal tags with location information written thereon.
3. The bearings and distances in degrees and feet between claim corners are as depicted on the above map.

AMC408477

RECEIVED  
MAY 14 2011  
ARIZONA  
STATE OFFICE



# LODE CLAIM LOCATION MAP



RECEIVED  
BLM AZ STATE OFFICE

2011 JUN -9 A 10:19  
NCC 527  
PHOENIX, ARIZONA

● Corner Posts      ▲ Location Monuments      Scale: 1"=1000'     

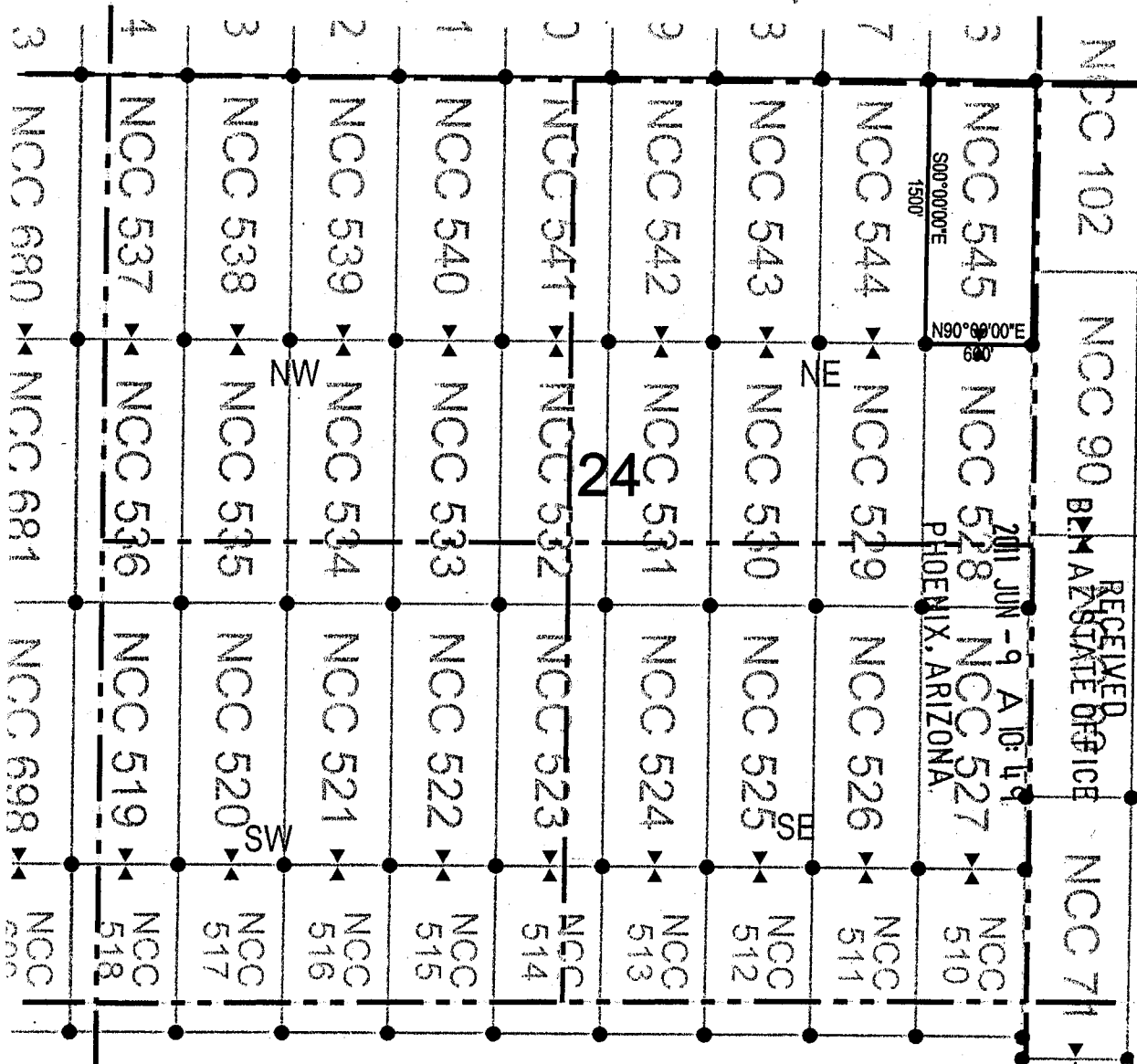
1. The above map depicts the **NCC 544** Lode Claim, which is located in the SE 1/4 and NE 1/4 of the NE 1/4 of Section 24, Township 7 South, Range 17 East, Gila and Salt River Base and Meridian, Pinal County, Arizona, Bunker Hill Mining District.
2. The type of corner and location monuments used are wood 2"x2"x48" posts and metal tags with location information written thereon.
3. The bearings and distances in degrees and feet between claim corners are as depicted on the above map.

AMC408478





# LODE CLAIM LOCATION MAP



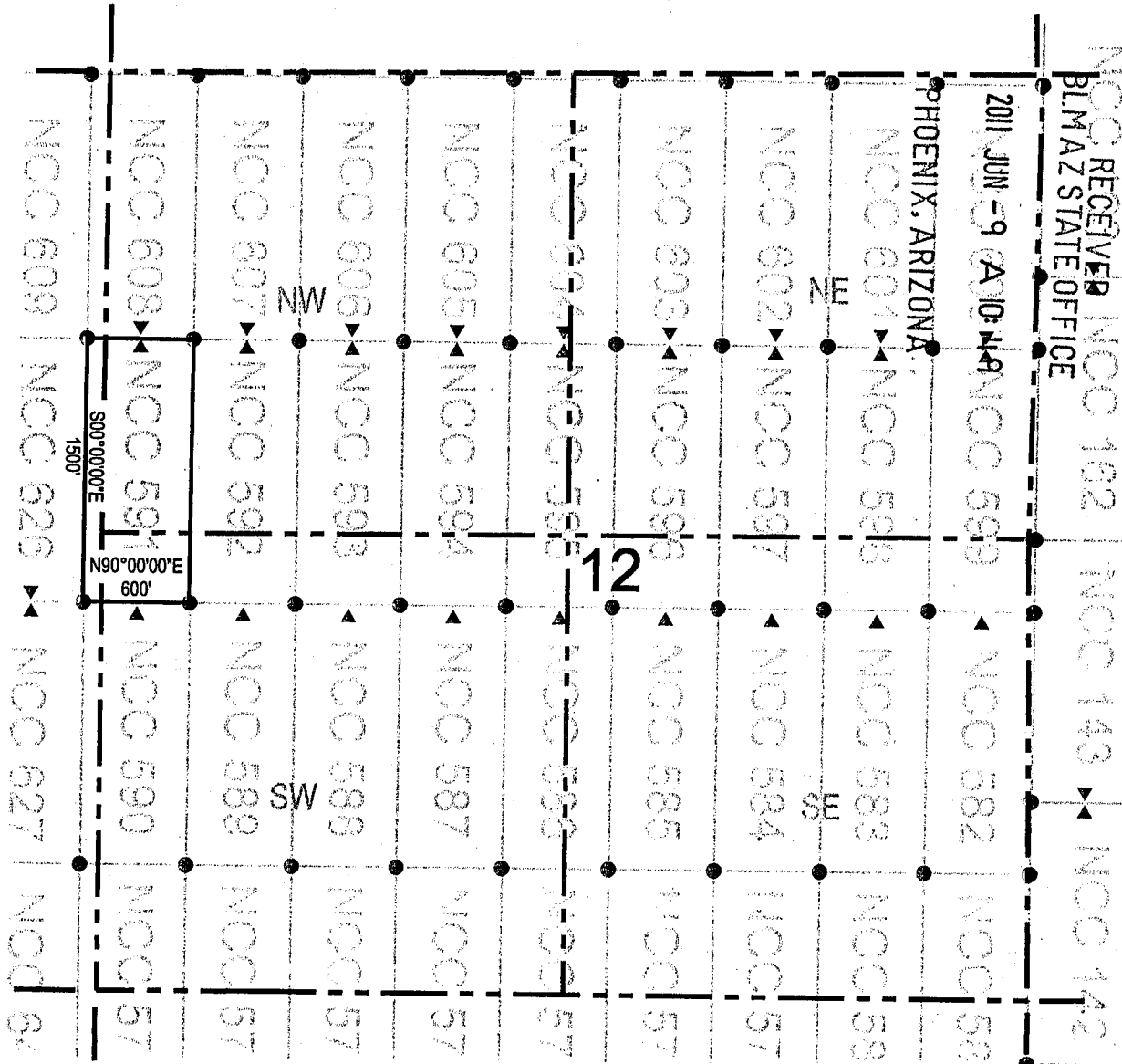
● Corner Posts    ▲ Location Monuments    Scale: 1"=1000'

1. The above map depicts the **NCC 545** Lode Claim, which is located in the SE 1/4 and the NE 1/4 of the NE 1/4 of Section 24, Township 7 South, Range 17 East, Gila and Salt River Base and Meridian, Pinal County, Arizona, Bunker Hill Mining District.
2. The type of corner and location monuments used are wood 2"x2"x48" posts and metal tags with location information written thereon.
3. The bearings and distances in degrees and feet between claim corners are as depicted on the above map.

AMC408479



# LODE CLAIM LOCATION MAP



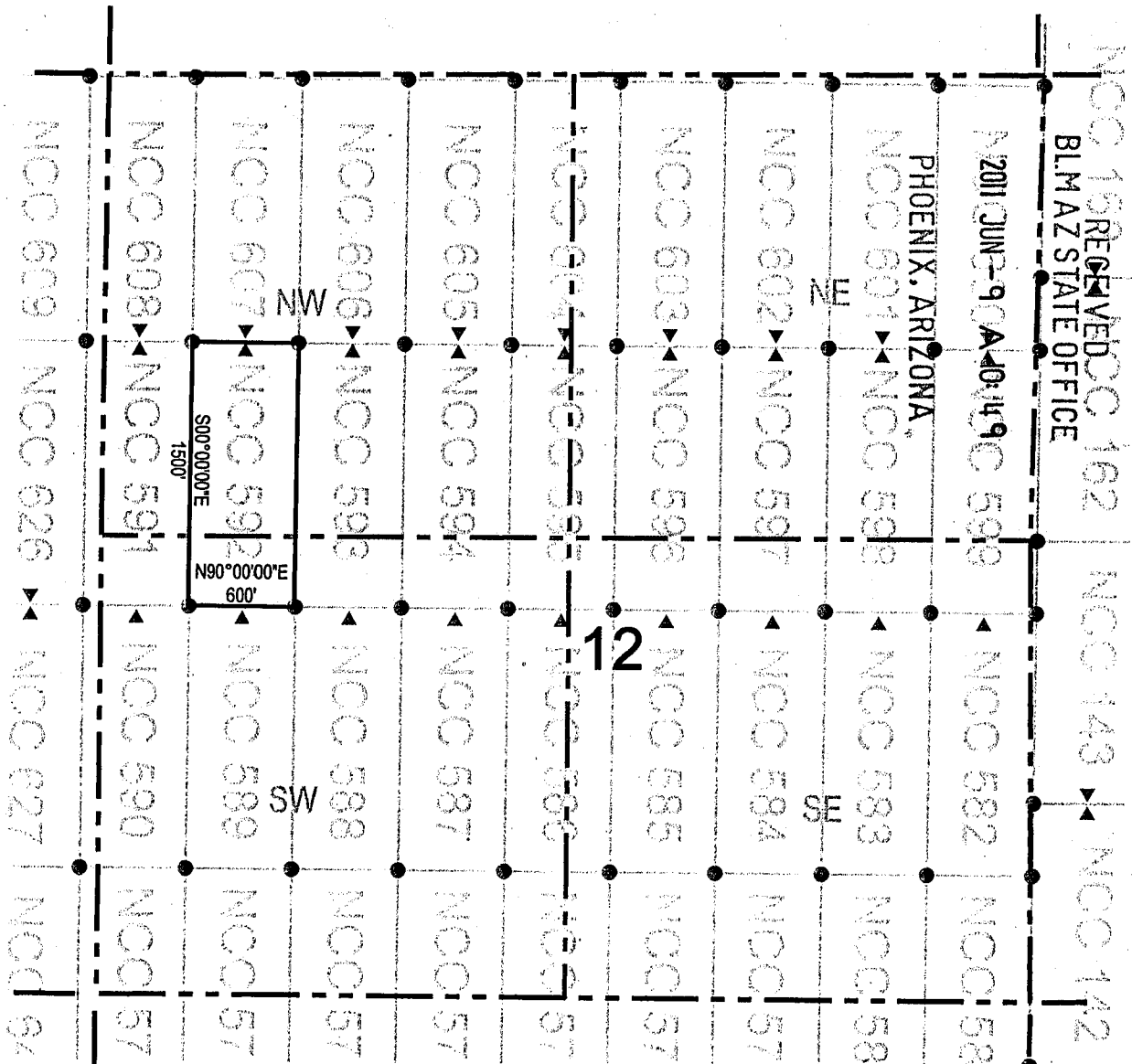
● Corner Posts      ▲ Location Monuments      Scale: 1"=1000'

1. The above map depicts the NCC 591 Lode Claim, which is located in the SW 1/4 of the NW 1/4, and the NW 1/4 of the SW 1/4 of Section 12, and the SE 1/4 of the NE 1/4, and the NE 1/4 of the SE 1/4 of Section 11, Township 7 South, Range 17 East, Gila and Salt River Base and Meridian, Pinal County, Arizona, Bunker Hill Mining District.
2. The type of corner and location monuments used are wood 2"x2"x48" posts and metal tags with location information written thereon.
3. The bearings and distances in degrees and feet between claim corners are as depicted on the above map.

AMC408480



# LODE CLAIM LOCATION MAP



● Corner Posts

▲ Location Monuments

Scale: 1"=1000'

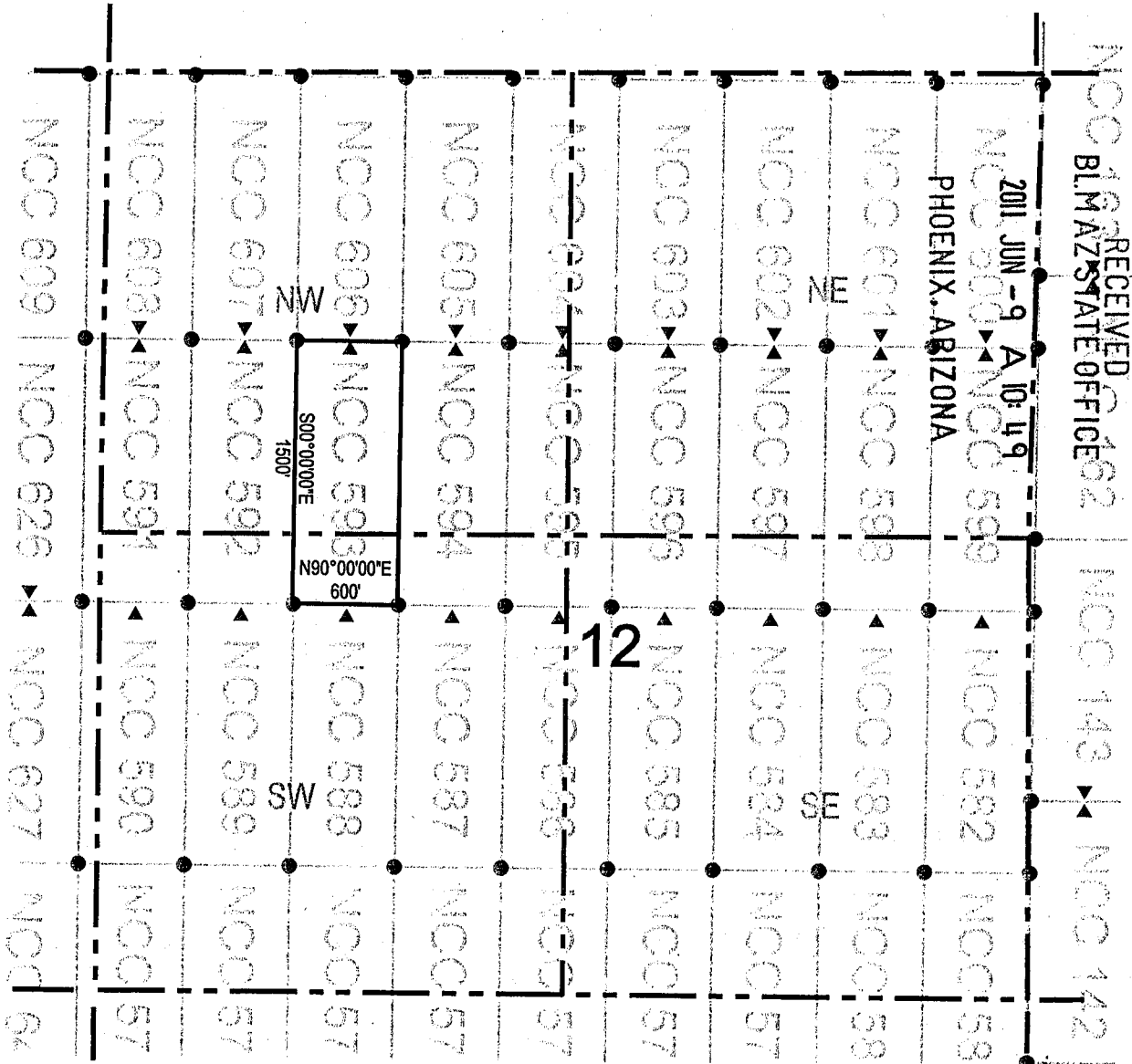


1. The above map depicts the **NCC 592** Lode Claim, which is located in the SW 1/4 of the NW 1/4, and the NW 1/4 of the SW 1/4 of Section 12, Township 7 South, Range 17 East, Gila and Salt River Base and Meridian, Pinal County, Arizona, Bunker Hill Mining District.
2. The type of corner and location monuments used are wood 2"x2"x48" posts and metal tags with location information written thereon.
3. The bearings and distances in degrees and feet between claim corners are as depicted on the above map.

AMC 408481



# LODE CLAIM LOCATION MAP



● Corner Posts      ▲ Location Monuments      Scale: 1"=1000'

1. The above map depicts the **NCC 593** Lode Claim, which is located in the SE 1/4 and SW 1/4 of the NW 1/4, and the NW 1/4 and NE 1/4 of the SW 1/4 of Section 12, Township 7 South, Range 17 East, Gila and Salt River Base and Meridian, Pinal County, Arizona, Bunker Hill Mining District.
2. The type of corner and location monuments used are wood 2"x2"x48" posts and metal tags with location information written thereon.
3. The bearings and distances in degrees and feet between claim corners are as depicted on the above map.



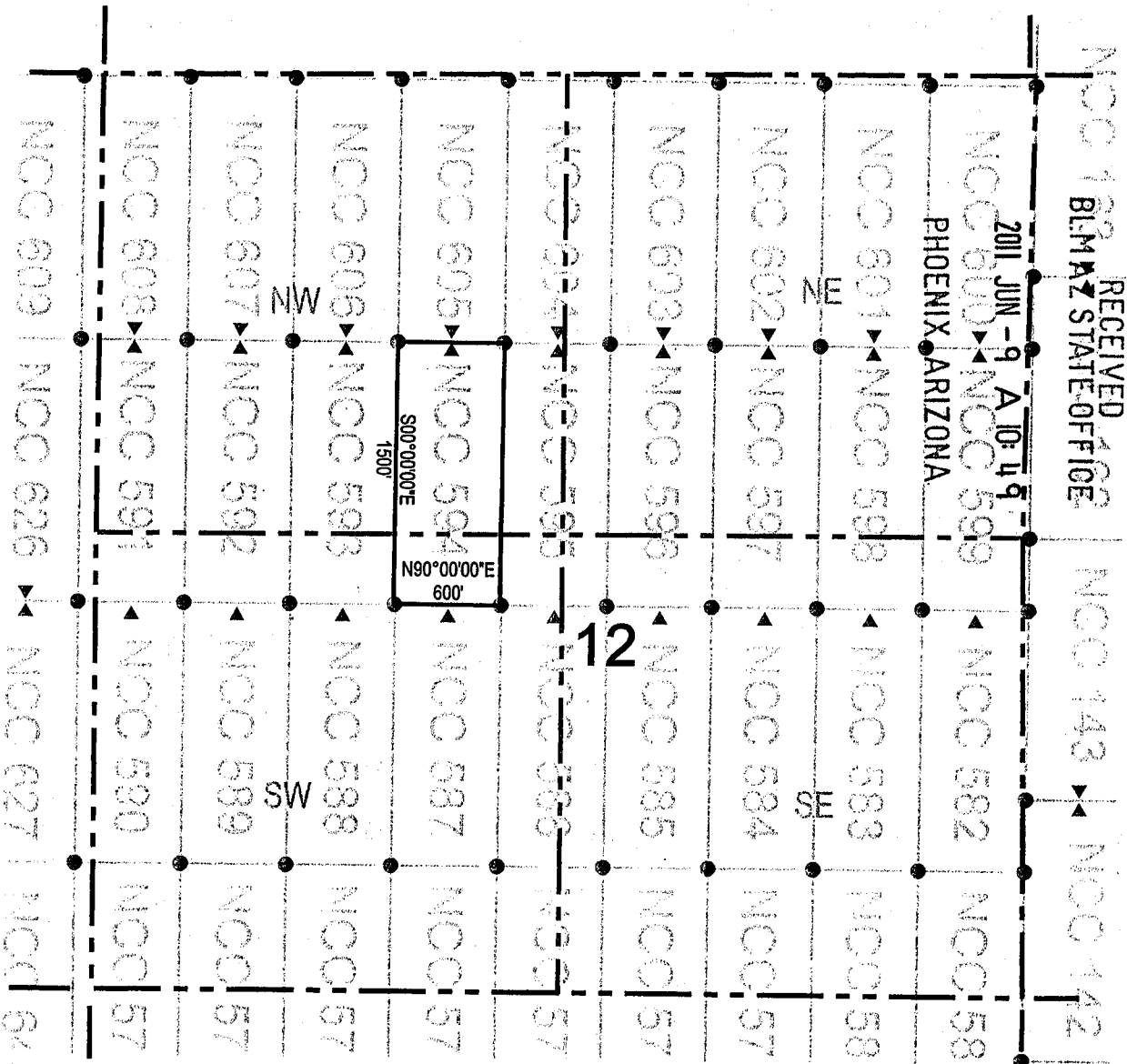
AMC408482

RECEIVED  
BLM AZ STATE OFFICE  
2011 JUN -9 A 10:49  
PHOENIX, ARIZONA





# LODE CLAIM LOCATION MAP



● Corner Posts      ▲ Location Monuments      Scale: 1"=1000'



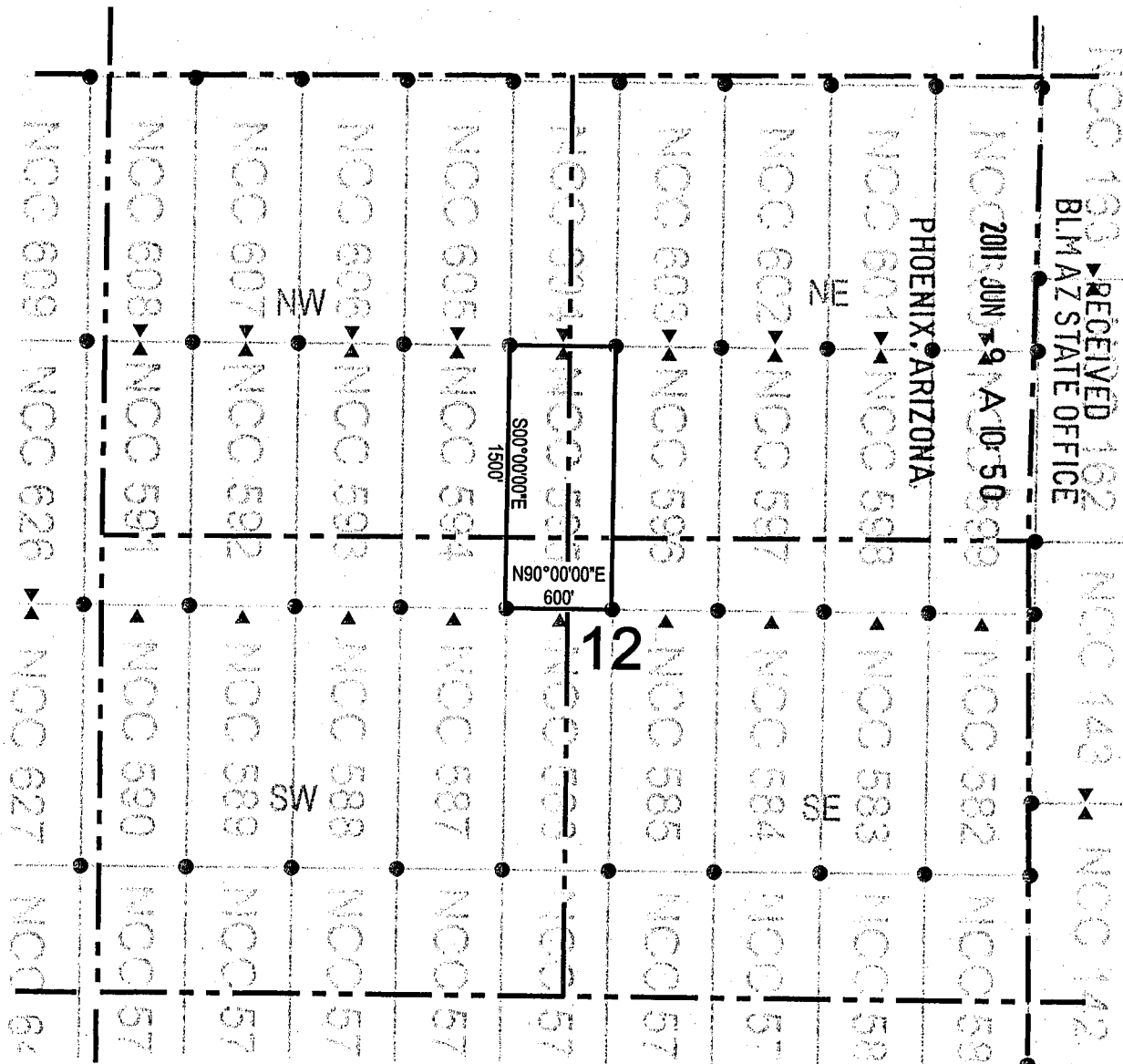
1. The above map depicts the **NCC 594** Lode Claim, which is located in the SE 1/4 of the NW 1/4, and the NE 1/4 of the SW 1/4 of Section 12, Township 7 South, Range 17 East, Gila and Salt River Base and Meridian, Pinal County, Arizona, Bunker Hill Mining District.
2. The type of corner and location monuments used are wood 2"x2"x48" posts and metal tags with location information written thereon.
3. The bearings and distances in degrees and feet between claim corners are as depicted on the above map.

RECEIVED 1662  
 BEMAZ STATE OFFICE  
 PHOENIX, ARIZONA  
 2011 JUN -9 A 10:49  
 NCC 143    NCC 142  
 NCC 582    NCC 58  
 NCC 588    NCC 58  
 NCC 584    NCC 57  
 NCC 585    NCC 57  
 NCC 587    NCC 57  
 NCC 588    NCC 57  
 NCC 589    NCC 57  
 NCC 590    NCC 57  
 NCC 591    NCC 57  
 NCC 592    NCC 57  
 NCC 593    NCC 57  
 NCC 594    NCC 57  
 NCC 595    NCC 57  
 NCC 596    NCC 57  
 NCC 597    NCC 57  
 NCC 598    NCC 57  
 NCC 599    NCC 57  
 NCC 600    NCC 57  
 NCC 601    NCC 57  
 NCC 602    NCC 57  
 NCC 603    NCC 57  
 NCC 604    NCC 57  
 NCC 605    NCC 57  
 NCC 606    NCC 57  
 NCC 607    NCC 57  
 NCC 608    NCC 57  
 NCC 609    NCC 57  
 NCC 626    NCC 627  
 NCC 627    NCC 627

AMC408483



# LODE CLAIM LOCATION MAP

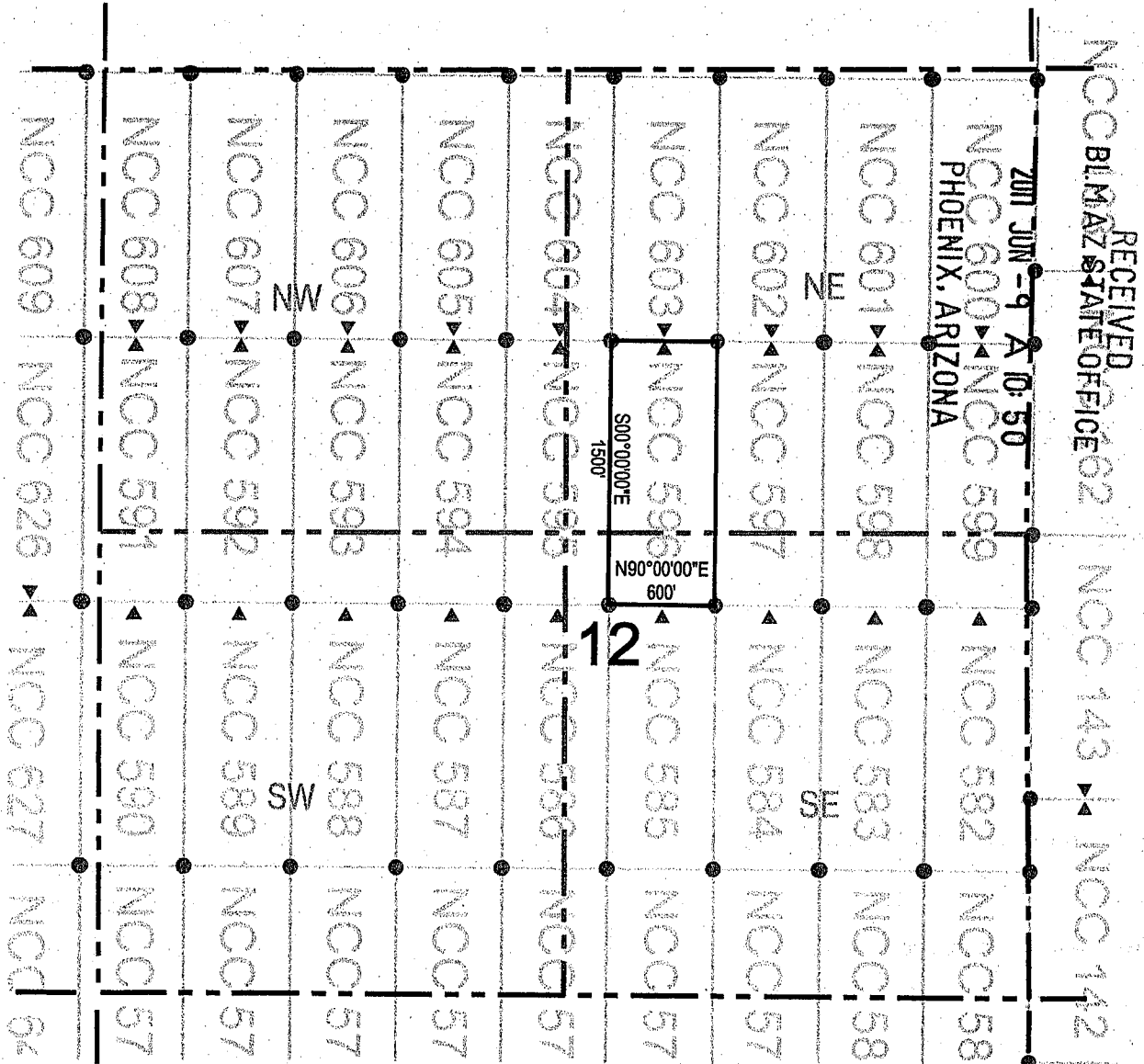


- Corner Posts      ▲ Location Monuments      Scale: 1"=1000'
1. The above map depicts the NCC 595 Lode Claim, which is located in the SE 1/4 of the NW 1/4, and the NE 1/4 of the SW 1/4, and the NW 1/4 of the SE 1/4, and the SW 1/4 of the NE 1/4 of Section 12, Township 7 South, Range 17 East, Gila and Salt River Base and Meridian, Pinal County, Arizona, Bunker Hill Mining District.
  2. The type of corner and location monuments used are wood 2"x2"x48" posts and metal tags with location information written thereon.
  3. The bearings and distances in degrees and feet between claim corners are as depicted on the above map.

AMC408484



# LODE CLAIM LOCATION MAP



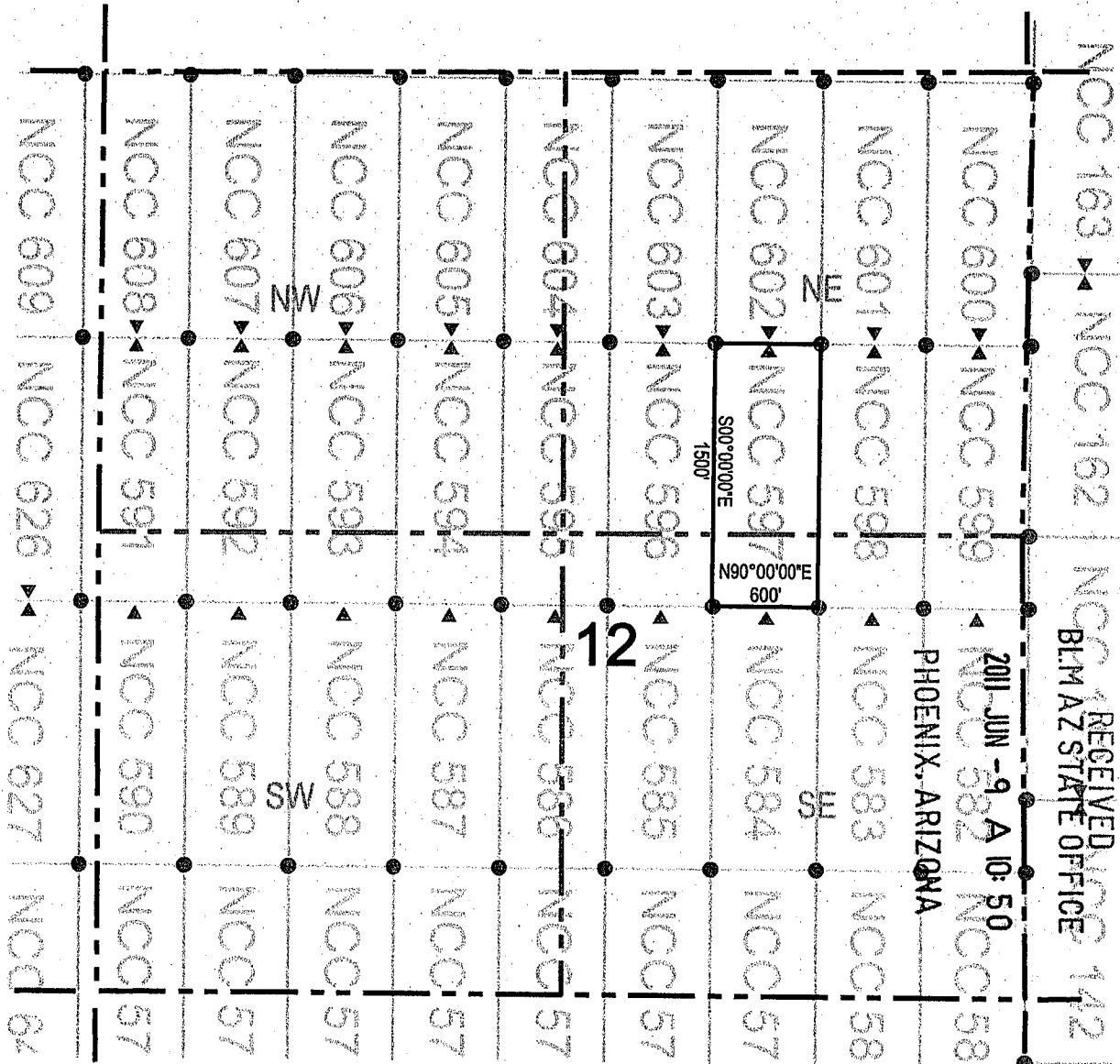
● Corner Posts      ▲ Location Monuments      Scale: 1"=1000'

1. The above map depicts the **NCC 596** Lode Claim, which is located in the SW 1/4 of the NE 1/4, and the NW 1/4 of the SE 1/4 of Section 12, Township 7 South, Range 17 East, Gila and Salt River Base and Meridian, Pinal County, Arizona, Bunker Hill Mining District.
2. The type of corner and location monuments used are wood 2"x2"x48" posts and metal tags with location information written thereon.
3. The bearings and distances in degrees and feet between claim corners are as depicted on the above map.

AHC408485



# LODE CLAIM LOCATION MAP



RECEIVED  
BIM AZ STATE OFFICE  
2011 JUN -9 A 10:50  
PHOENIX, ARIZONA

● Corner Posts      ▲ Location Monuments      Scale: 1"=1000'

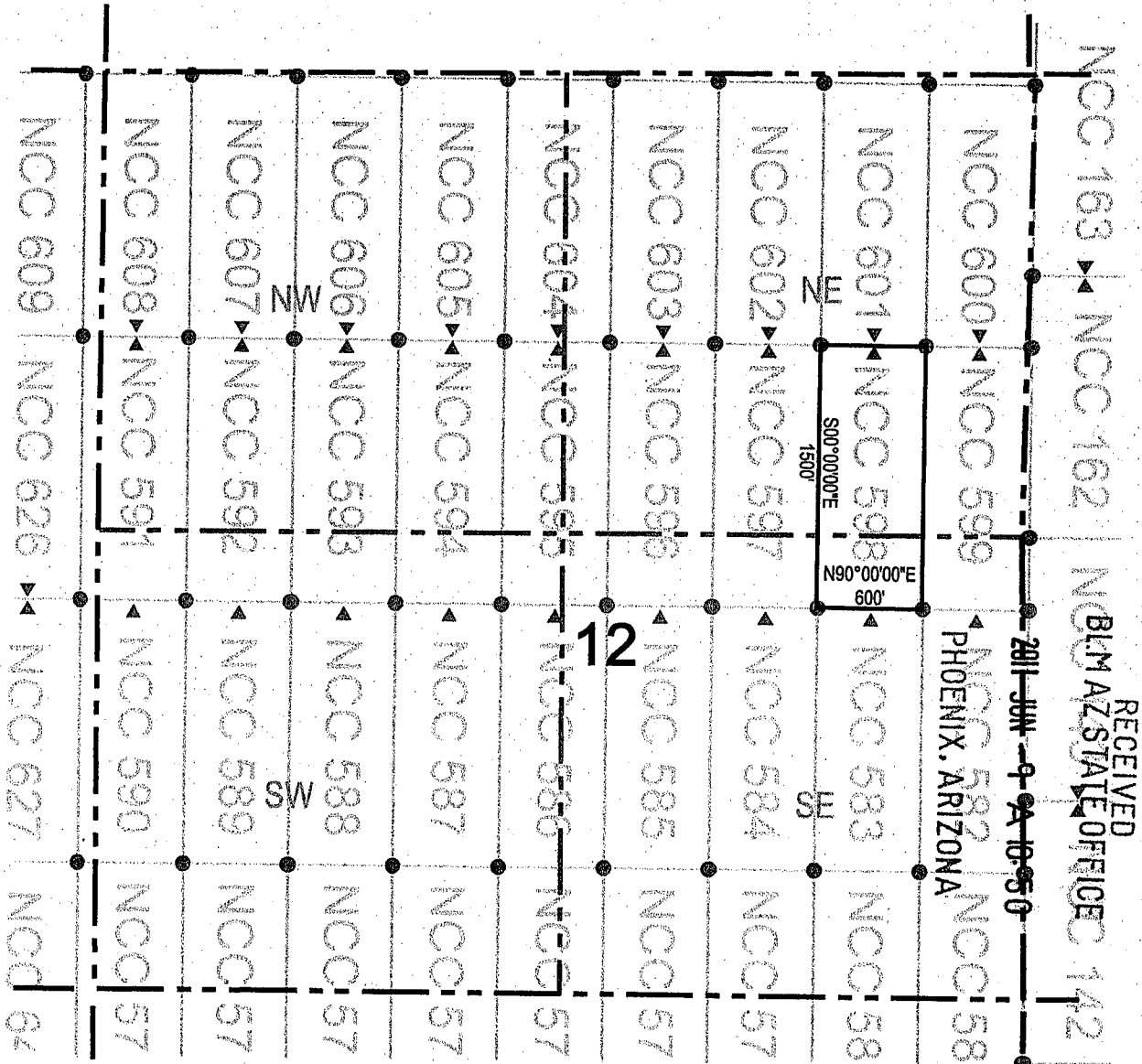
1. The above map depicts the **NCC 597** Lode Claim, which is located in the SW 1/4 and SE 1/4 of the NE 1/4, and the NW 1/4 and NE 1/4 of the SE 1/4 of Section 12, Township 7 South, Range 17 East, Gila and Salt River Base and Meridian, Pinal County, Arizona, Bunker Hill Mining District.
2. The type of corner and location monuments used are wood 2"x2"x48" posts and metal tags with location information written thereon.
3. The bearings and distances in degrees and feet between claim corners are as depicted on the above map.

AHC408486





# LODE CLAIM LOCATION MAP



RECEIVED  
BIMAZ STATE OFFICE  
2011 JUN 9 10:50  
PHOENIX, ARIZONA

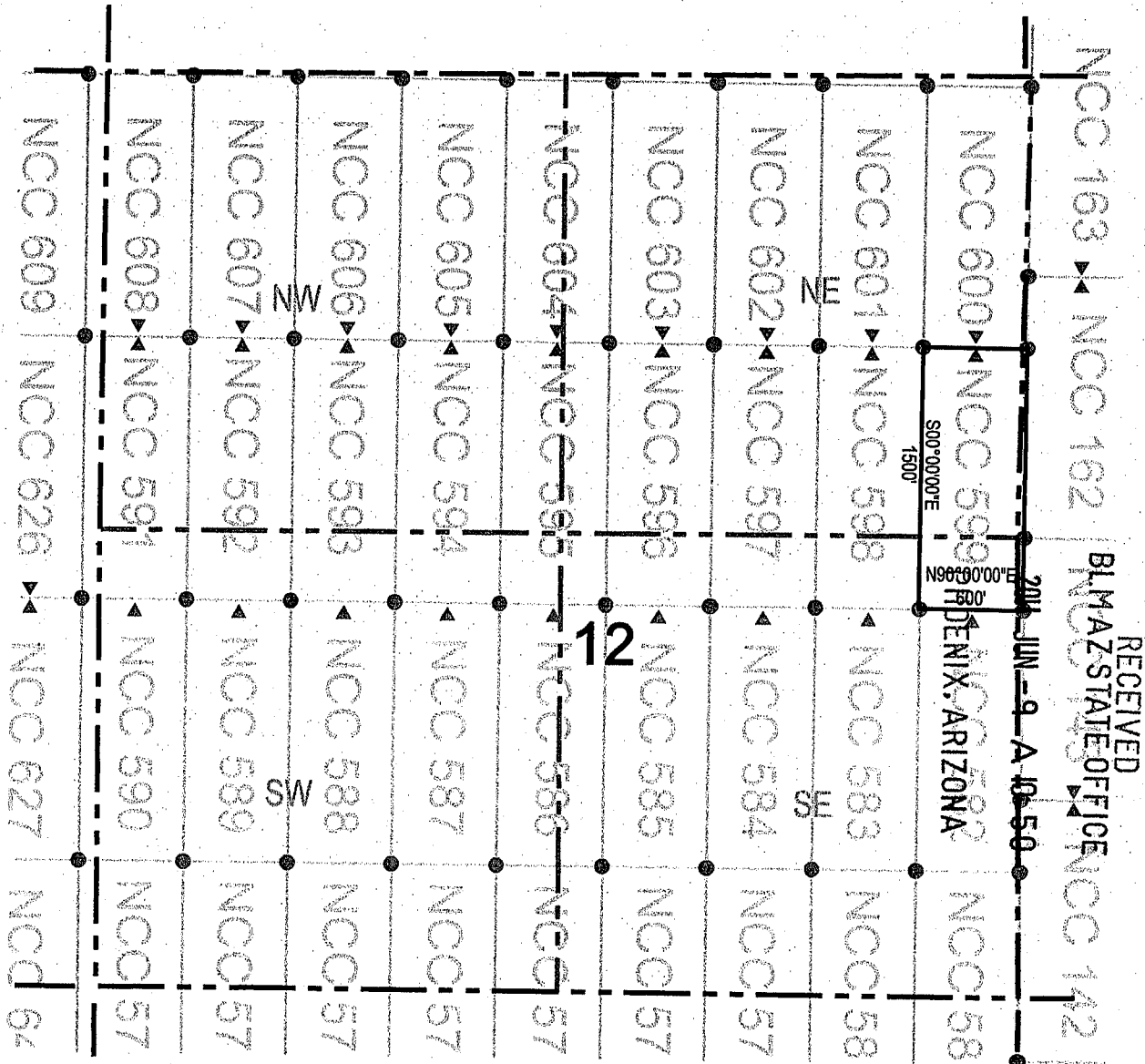
● Corner Posts    ▲ Location Monuments    Scale: 1"=1000'

1. The above map depicts the **NCC 598** Lode Claim, which is located in the SE 1/4 of the NE 1/4, and the NE 1/4 of the SE 1/4 of Section 12, Township 7 South, Range 17 East, Gila and Salt River Base and Meridian, Pinal County, Arizona, Bunker Hill Mining District.
2. The type of corner and location monuments used are wood 2"x2"x48" posts and metal tags with location information written thereon.
3. The bearings and distances in degrees and feet between claim corners are as depicted on the above map.

ANCI08487



# LODE CLAIM LOCATION MAP



RECEIVED  
 BLM AZ STATE OFFICE  
 DENIX, ARIZONA  
 2011 JUN -9 A 10:50  
 NCC 163 NCC 162 NCC 142

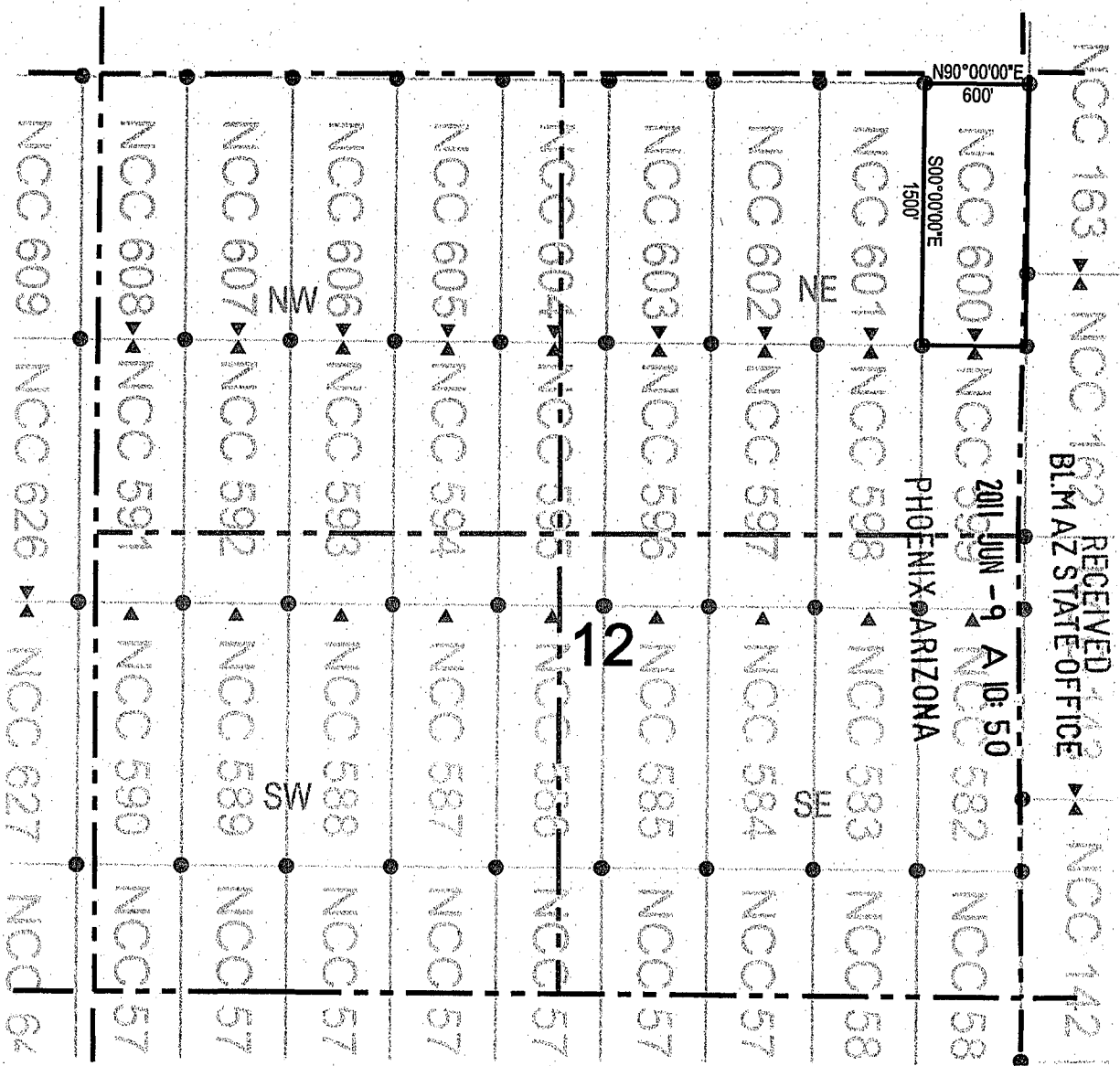
● Corner Posts      ▲ Location Monuments      Scale: 1"=1000'

1. The above map depicts the **NCC 599** Lode Claim, which is located in the SE 1/4 of the NE 1/4, and the NE 1/4 of the SE 1/4 of Section 12, Township 7 South, Range 17 East, Gila and Salt River Base and Meridian, Pinal County, Arizona, Bunker Hill Mining District.
2. The type of corner and location monuments used are wood 2"x2"x48" posts and metal tags with location information written thereon.
3. The bearings and distances in degrees and feet between claim corners are as depicted on the above map.

AMC408488



# LODE CLAIM LOCATION MAP



Corner Posts    
  Location Monuments    
 Scale: 1"=1000'

1. The above map depicts the **NCC 600** Lode Claim, which is located in the SE 1/4 and NE 1/4 of the NE 1/4 of Section 12, Township 7 South, Range 17 East, Gila and Salt River Base and Meridian, Pinal County, Arizona, Bunker Hill Mining District.
2. The type of corner and location monuments used are wood 2"x2"x48" posts and metal tags with location information written thereon.
3. The bearings and distances in degrees and feet between claim corners are as depicted on the above map.

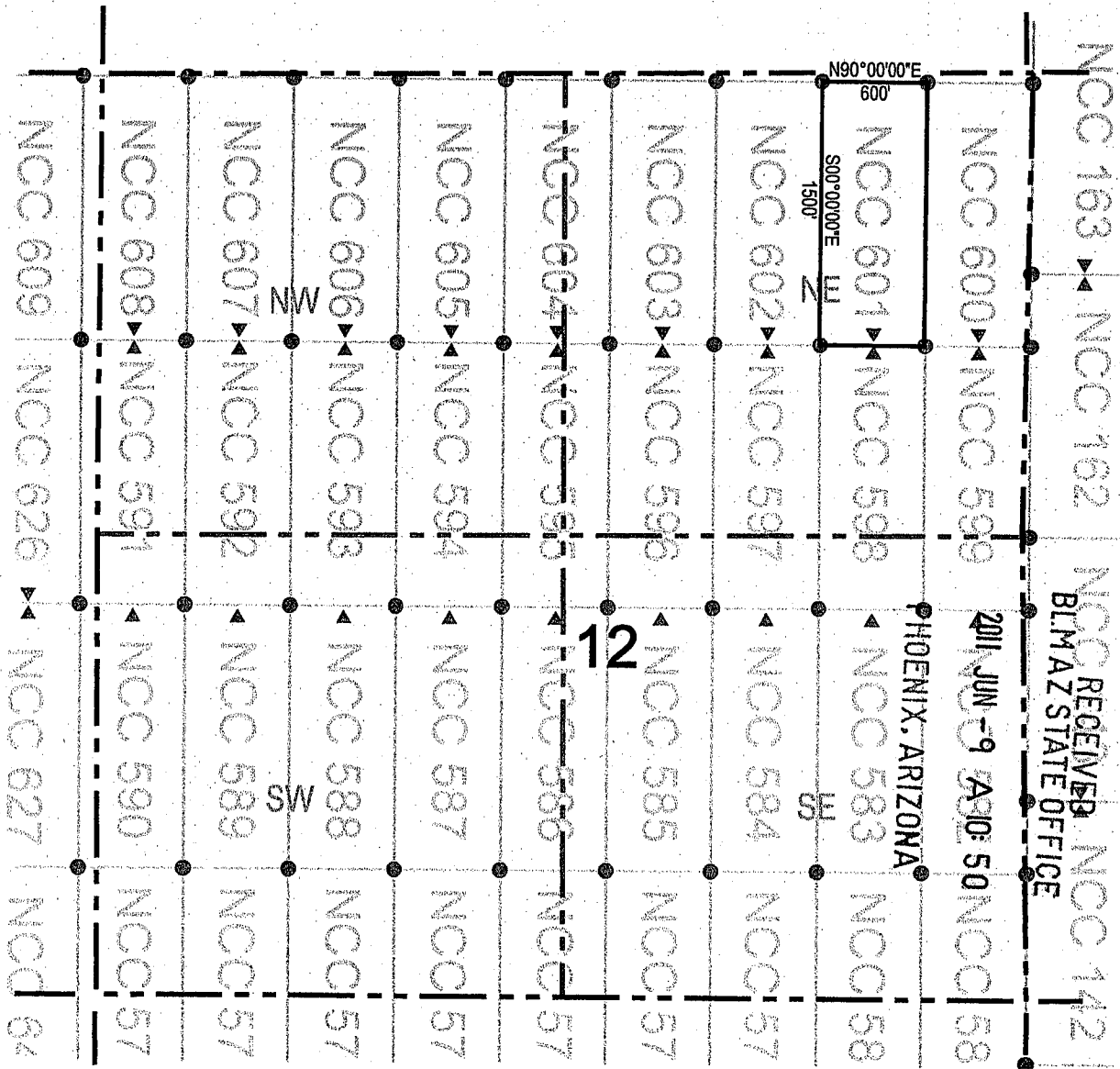
RECEIVED 7/12  
 BLM AZ STATE OFFICE

PHOENIX, ARIZONA

AMC 408489



# LODE CLAIM LOCATION MAP



● Corner Posts      ▲ Location Monuments      Scale: 1"=1000'

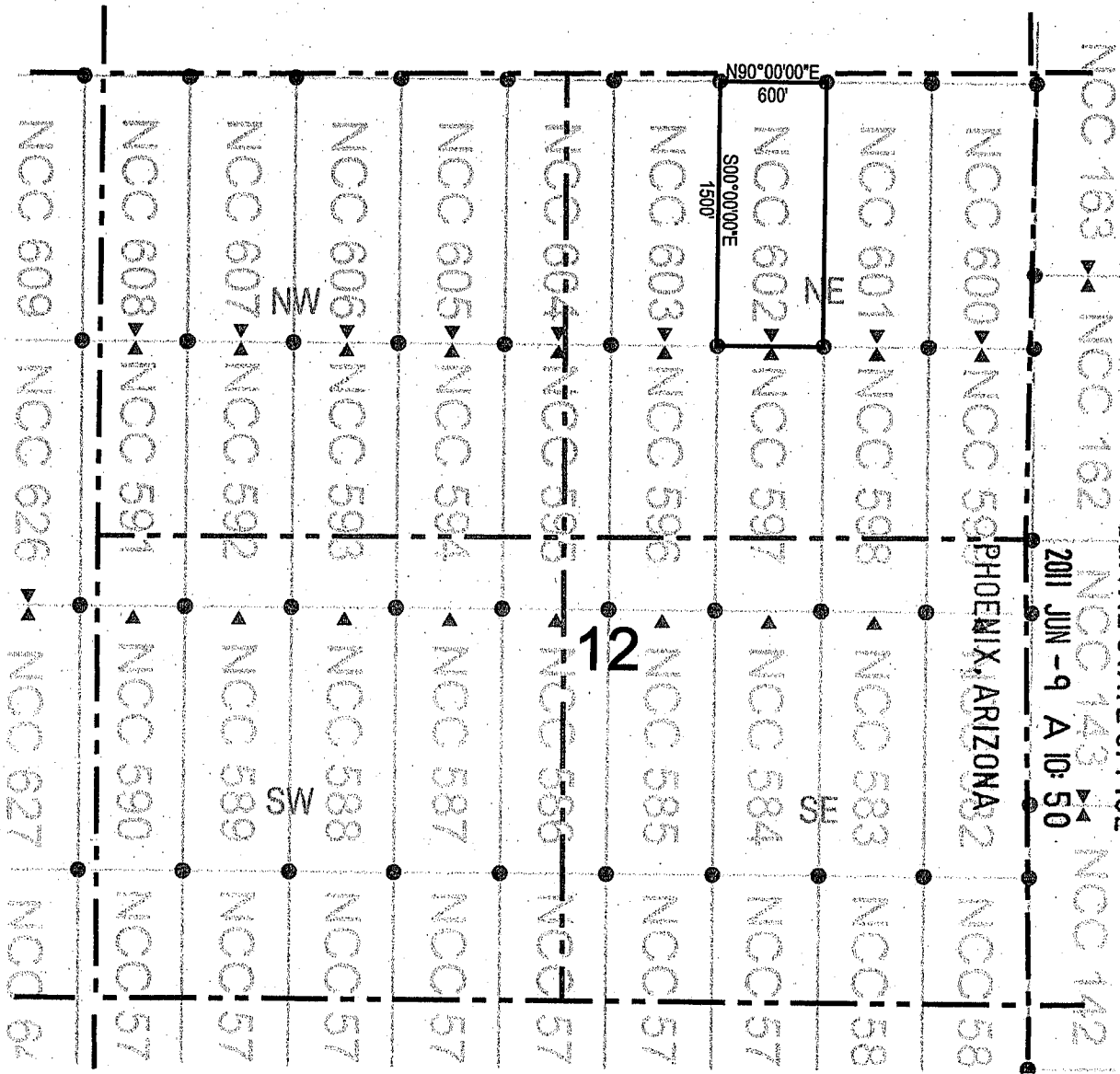
1. The above map depicts the **NCC 601** Lode Claim, which is located in the SE 1/4 and NE 1/4 of the NE 1/4 of Section 12, Township 7 South, Range 17 East, Gila and Salt River Base and Meridian, Pinal County, Arizona, Bunker Hill Mining District.
2. The type of corner and location monuments used are wood 2"x2"x48" posts and metal tags with location information written thereon.
3. The bearings and distances in degrees and feet between claim corners are as depicted on the above map.

AMC 408490





# LODE CLAIM LOCATION MAP



RECEIVED  
 BLM AZ STATE OFFICE  
 2011 JUN -9 A 10:50  
 PHOENIX, ARIZONA

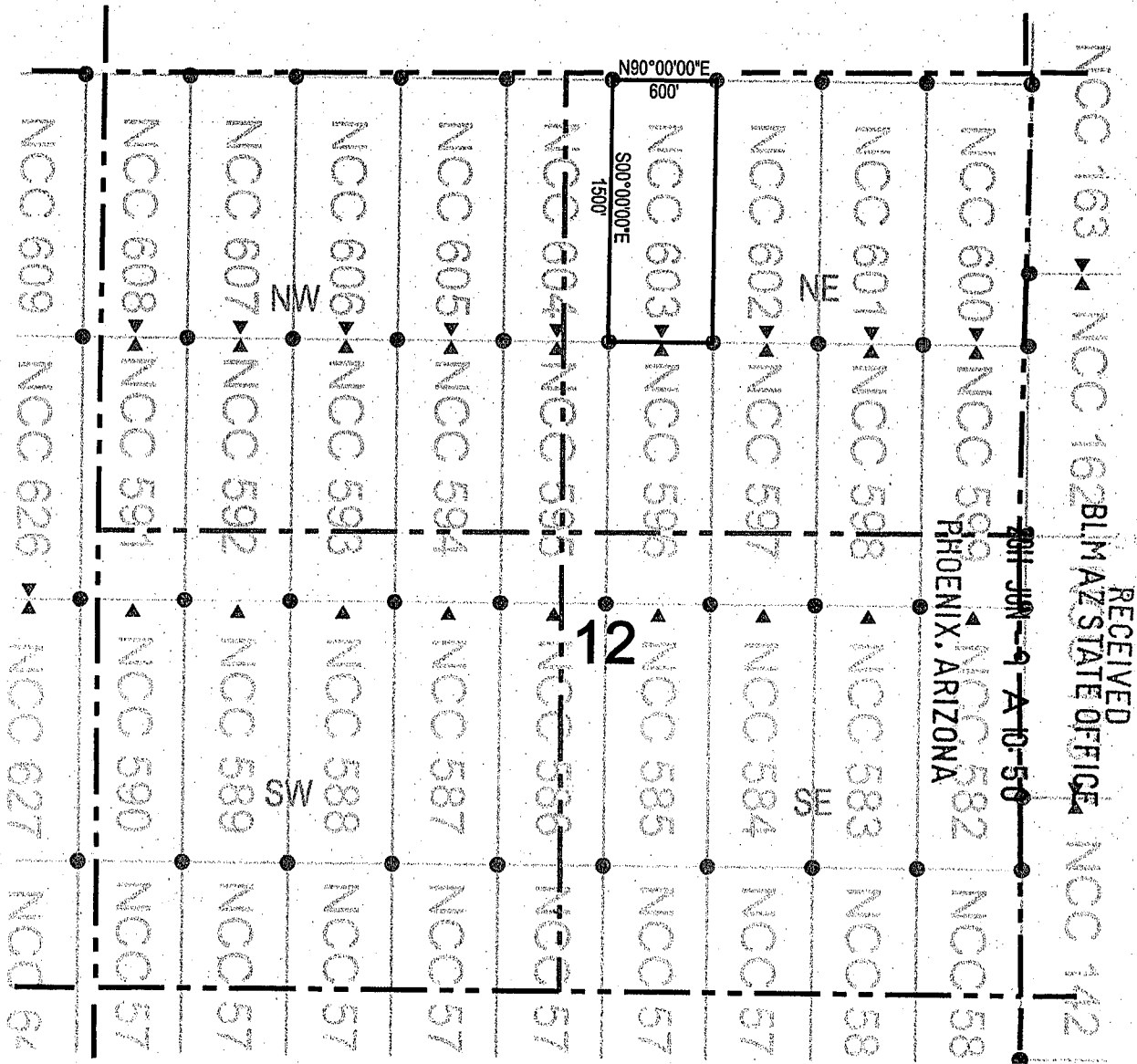
● Corner Posts      ▲ Location Monuments      Scale: 1"=1000'

1. The above map depicts the **NCC 602** Lode Claim, which is located in the SW 1/4, SE 1/4, NE 1/4, and NW 1/4 of the NE 1/4 of Section 12, Township 7 South, Range 17 East, Gila and Salt River Base and Meridian, Pinal County, Arizona, Bunker Hill Mining District.
2. The type of corner and location monuments used are wood 2"x2"x48" posts and metal tags with location information written thereon.
3. The bearings and distances in degrees and feet between claim corners are as depicted on the above map.

AMC408491



# LODE CLAIM LOCATION MAP



Corner Posts    
  Location Monuments    
 Scale: 1"=1000'

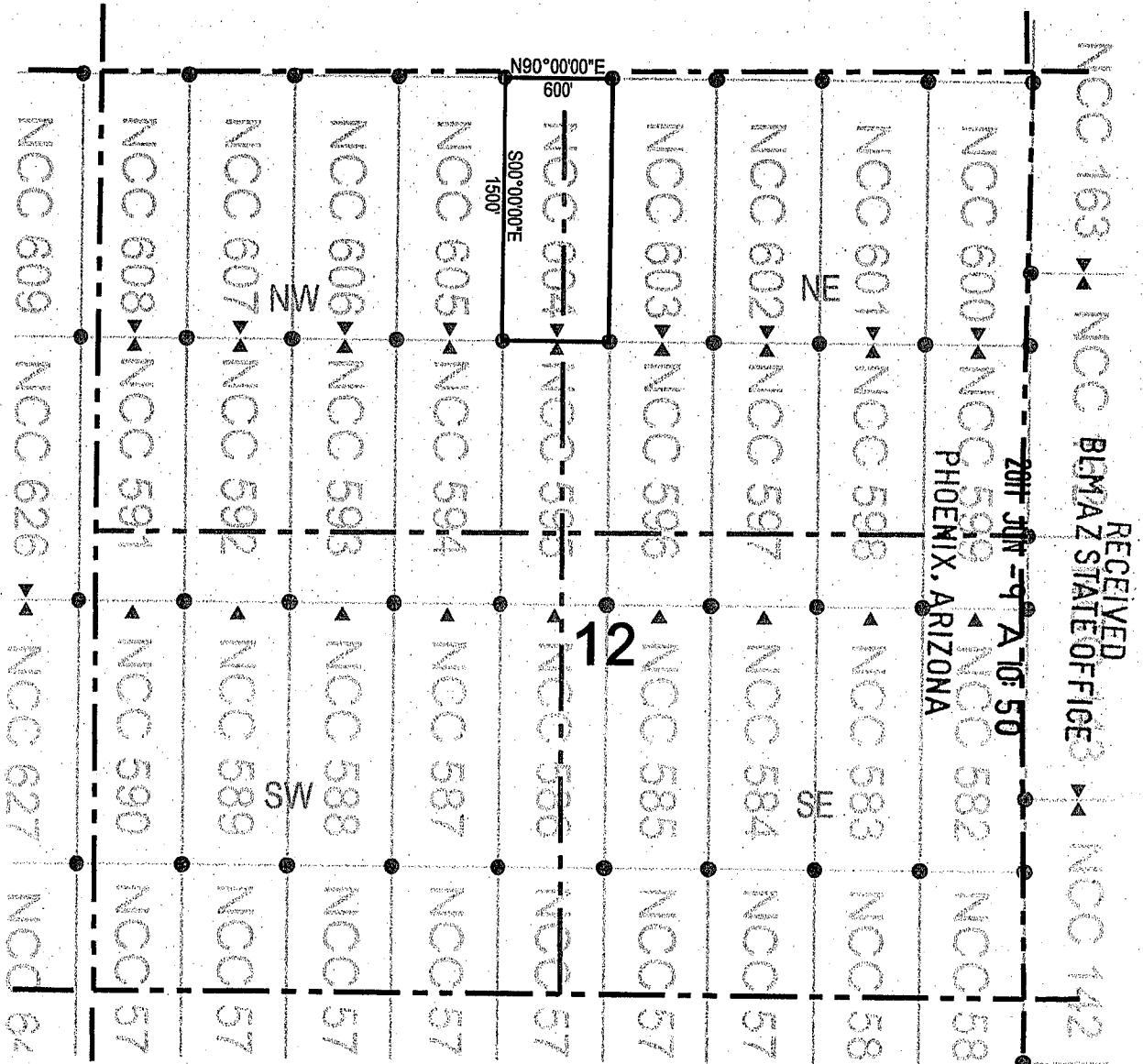
1. The above map depicts the **NCC 603** Lode Claim, which is located in the SW 1/4 and NW 1/4 of the NE 1/4 of Section 12, Township 7 South, Range 17 East, Gila and Salt River Base and Meridian, Pinal County, Arizona, Bunker Hill Mining District.
2. The type of corner and location monuments used are wood 2"x2"x48" posts and metal tags with location information written thereon.
3. The bearings and distances in degrees and feet between claim corners are as depicted on the above map.

RECEIVED  
 JUN 9 10 50 AM '09  
 AZ STATE OFFICE  
 PHOENIX, ARIZONA

AMC 408492



# LODE CLAIM LOCATION MAP



● Corner Posts      ▲ Location Monuments      Scale: 1"=1000'

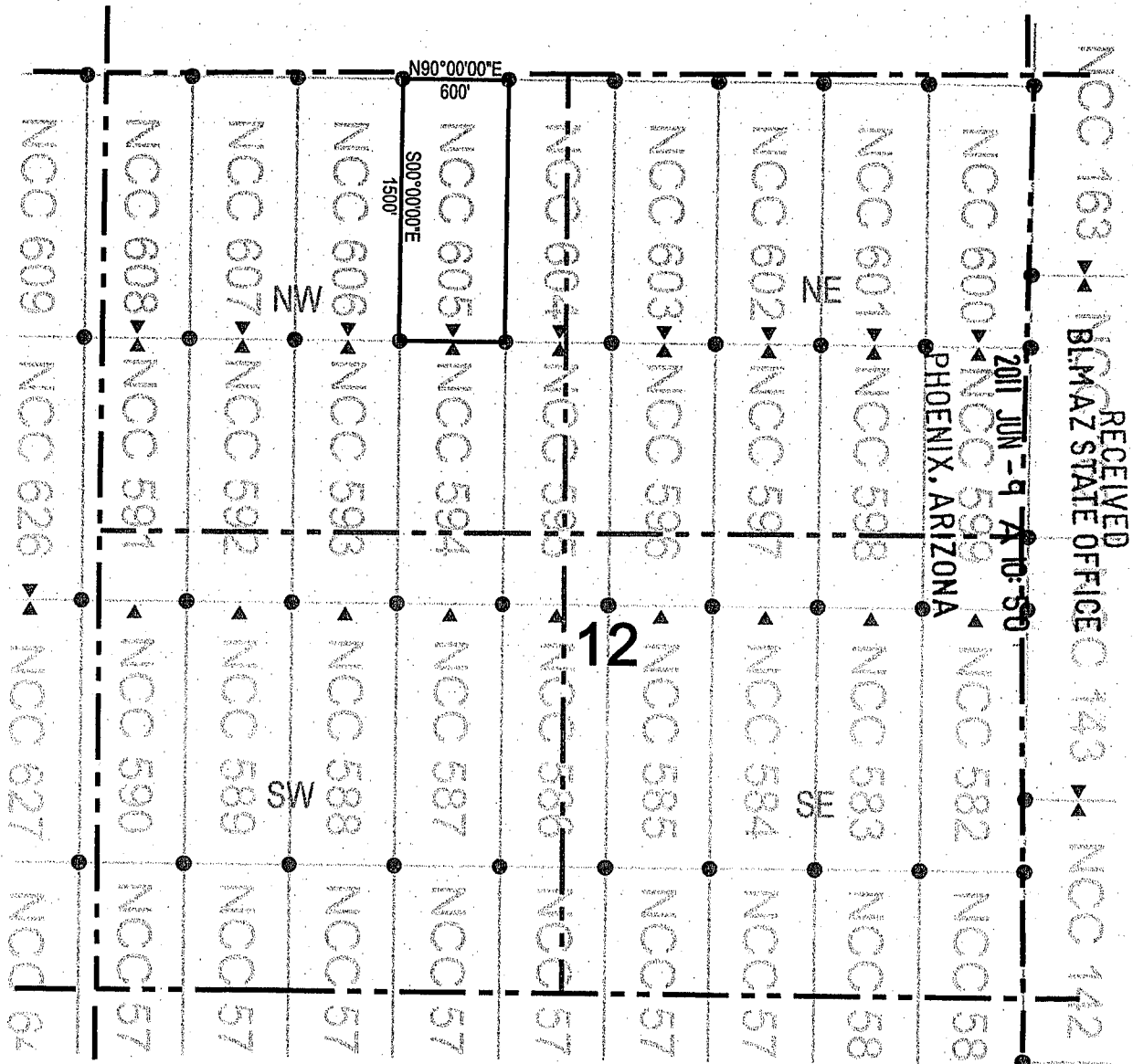
1. The above map depicts the **NCC 604** Lode Claim, which is located in the SE 1/4 and NE 1/4 of the NW 1/4, and the SW 1/4 and NW 1/4 of the NE 1/4 of Section 12, Township 7 South, Range 17 East, Gila and Salt River Base and Meridian, Pinal County, Arizona, Bunker Hill Mining District.
2. The type of corner and location monuments used are wood 2"x2"x48" posts and metal tags with location information written thereon.
3. The bearings and distances in degrees and feet between claim corners are as depicted on the above map.

RECEIVED  
BIMAZ STATE OFFICE  
PHOENIX, ARIZONA

AMC408493



# LODE CLAIM LOCATION MAP



● Corner Posts    ▲ Location Monuments    Scale: 1"=1000'

1. The above map depicts the **NCC 605** Lode Claim, which is located in the SE 1/4 and NE 1/4 of the NW 1/4 of Section 12, Township 7 South, Range 17 East, Gila and Salt River Base and Meridian, Pinal County, Arizona, Bunker Hill Mining District.
2. The type of corner and location monuments used are wood 2"x2"x48" posts and metal tags with location information written thereon.
3. The bearings and distances in degrees and feet between claim corners are as depicted on the above map.



AHC408494

2011 JUN -9 A 10:50

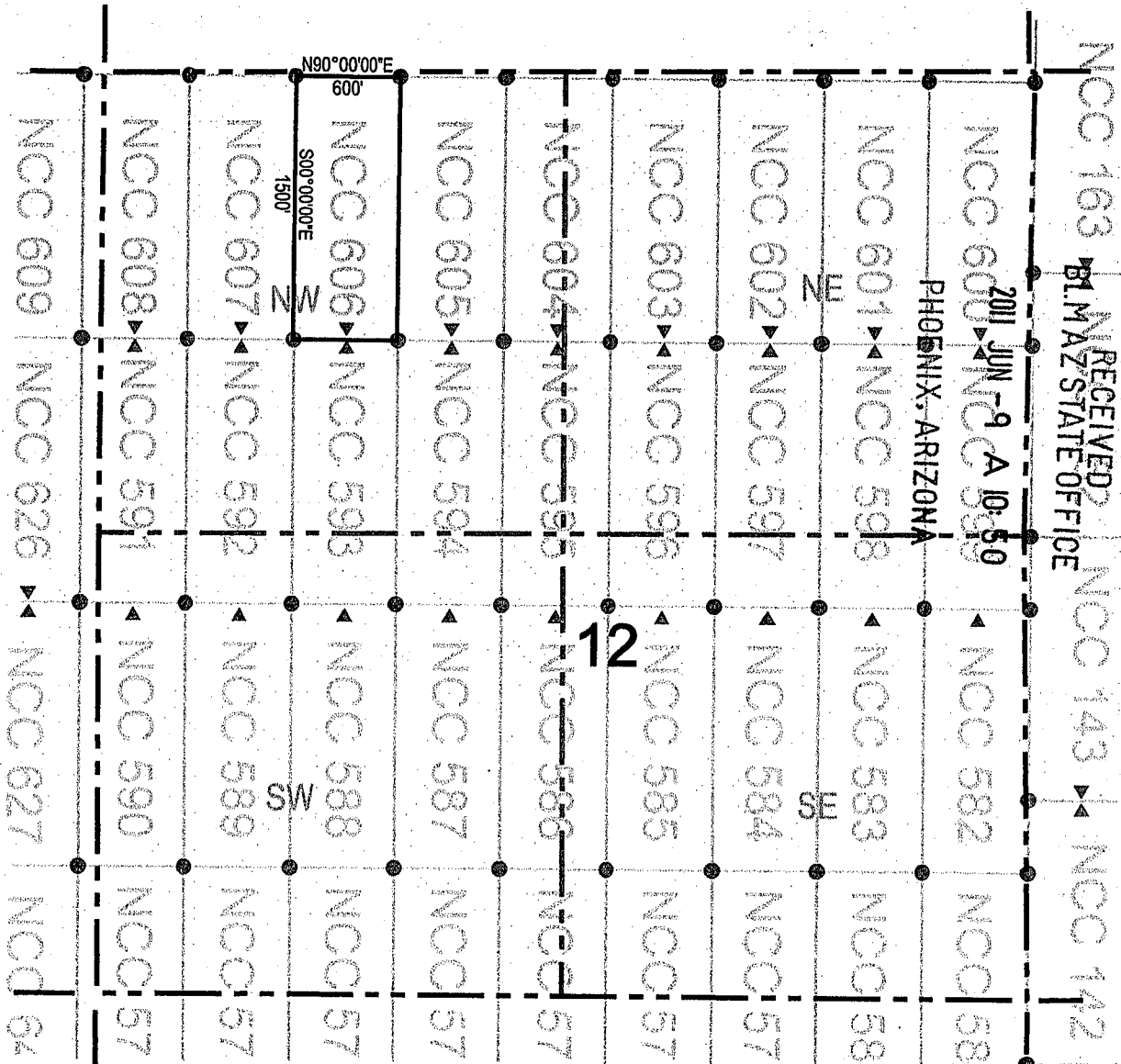
RECEIVED  
BLMAZ STATE OFFICE  
PHOENIX, ARIZONA

NCC 163    ▲    NCC 143    ▲    NCC 142





# LODE CLAIM LOCATION MAP



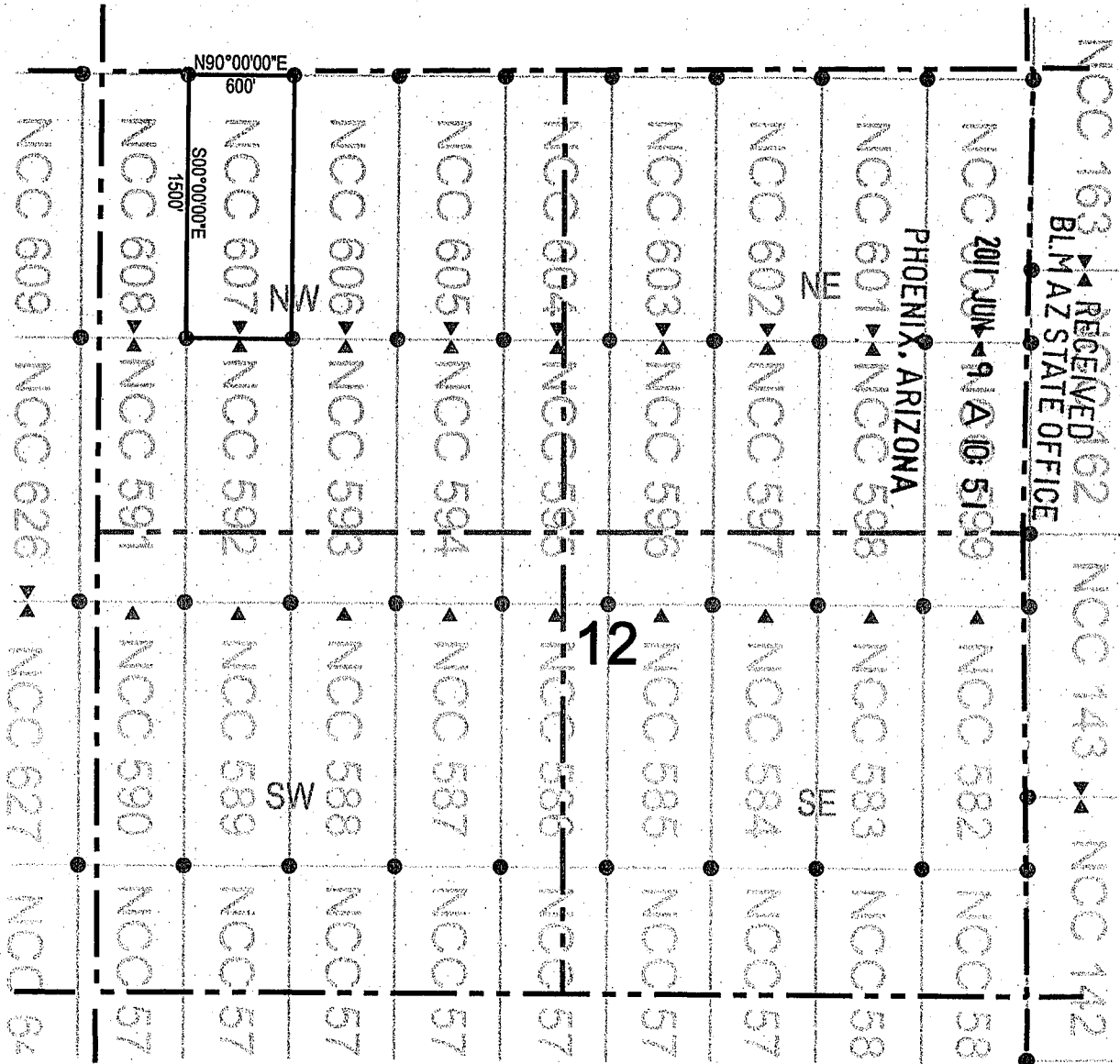
● Corner Posts    ▲ Location Monuments    Scale: 1"=1000'

1. The above map depicts the **NCC 606** Lode Claim, which is located in the SE 1/4, NE 1/4, NW 1/4, and SW 1/4 of the NW 1/4 of Section 12, Township 7 South, Range 17 East, Gila and Salt River Base and Meridian, Pinal County, Arizona, Bunker Hill Mining District.
2. The type of corner and location monuments used are wood 2"x2"x48" posts and metal tags with location information written thereon.
3. The bearings and distances in degrees and feet between claim corners are as depicted on the above map.

AMC408495



# LODE CLAIM LOCATION MAP



● Corner Posts      ▲ Location Monuments      Scale: 1"=1000'



1. The above map depicts the NCC 607 Lode Claim, which is located in the SW 1/4 and NW 1/4 of the NW 1/4 of Section 12, Township 7 South, Range 17 East, Gila and Salt River Base and Meridian, Pinal County, Arizona, Bunker Hill Mining District.
2. The type of corner and location monuments used are wood 2"x2"x48" posts and metal tags with location information written thereon.
3. The bearings and distances in degrees and feet between claim corners are as depicted on the above map.

AMC408496

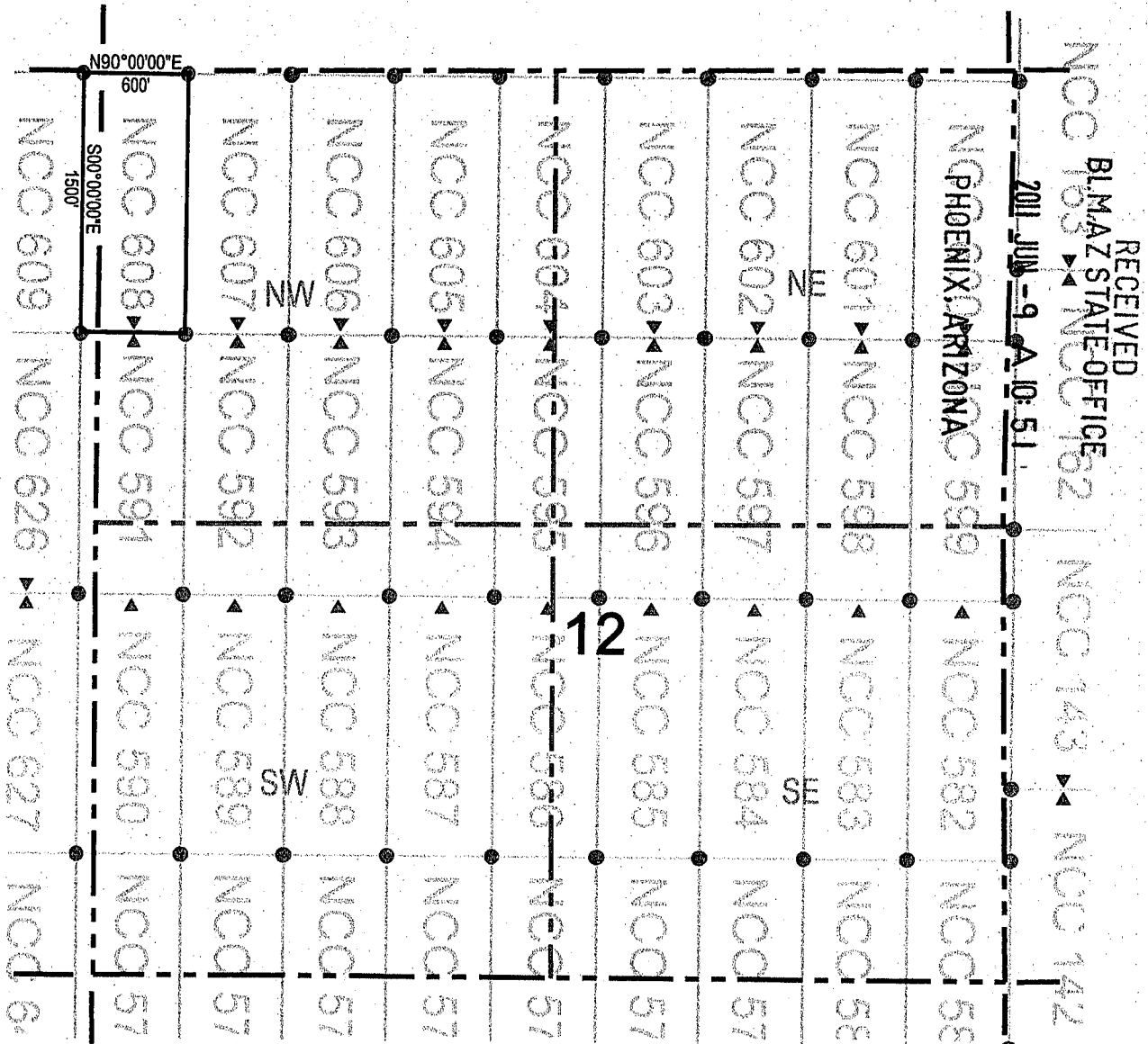
RECEIVED 62  
BLM AZ STATE OFFICE

PHOENIX, ARIZONA

12



# LODE CLAIM LOCATION MAP



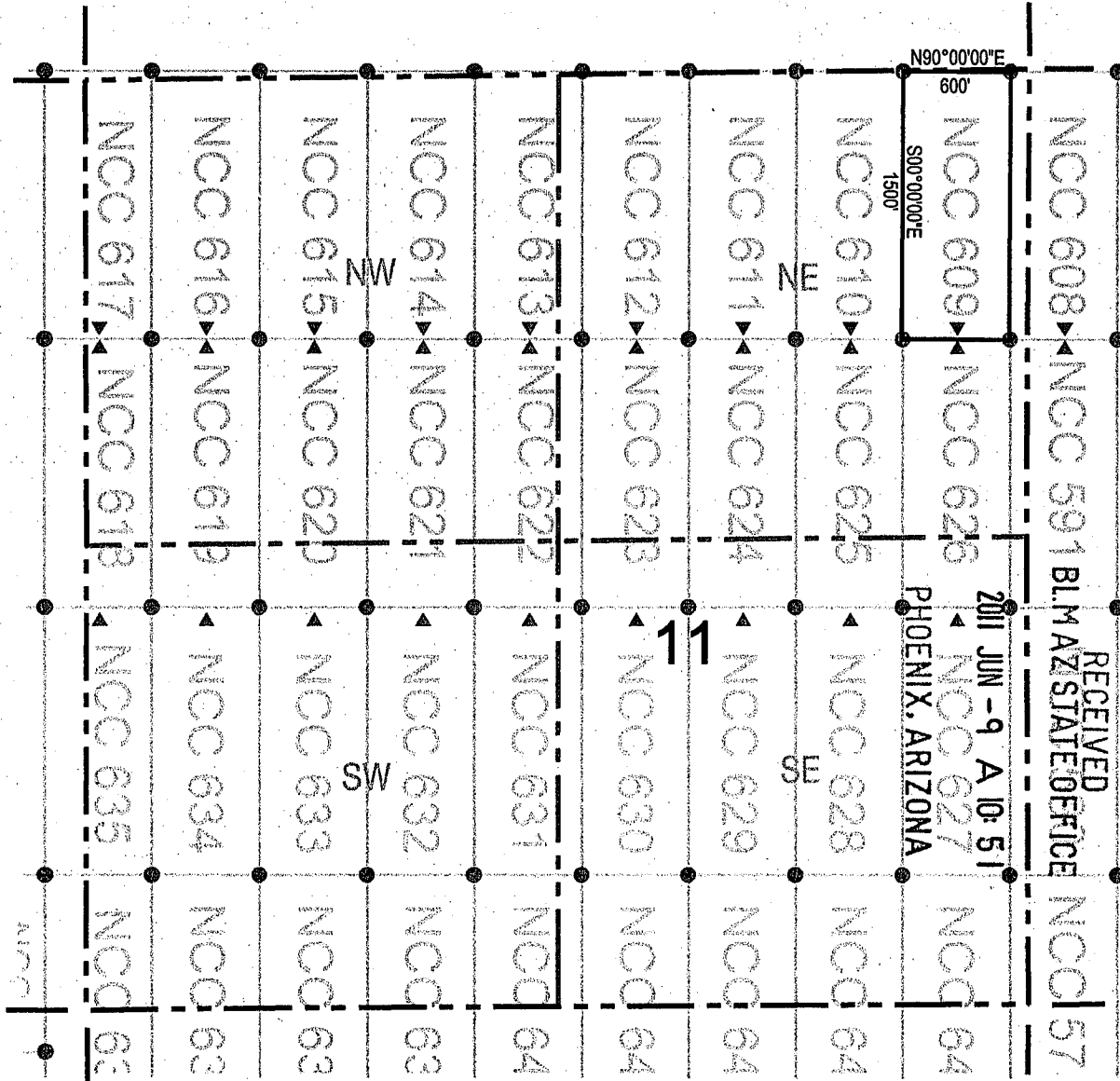
● Corner Posts      ▲ Location Monuments      Scale: 1"=1000'

1. The above map depicts the **NCC 608** Lode Claim, which is located in the SW 1/4 and NW 1/4 of the NW 1/4 of Section 12, and the NE 1/4 and SE 1/4 of the NE 1/4 of Section 11, Township 7 South, Range 17 East, Gila and Salt River Base and Meridian, Pinal County, Arizona, Bunker Hill Mining District.
2. The type of corner and location monuments used are wood 2"x2"x48" posts and metal tags with location information written thereon.
3. The bearings and distances in degrees and feet between claim corners are as depicted on the above map.

AMC408497



# LODE CLAIM LOCATION MAP



● Corner Posts      ▲ Location Monuments      Scale: 1"=1000'

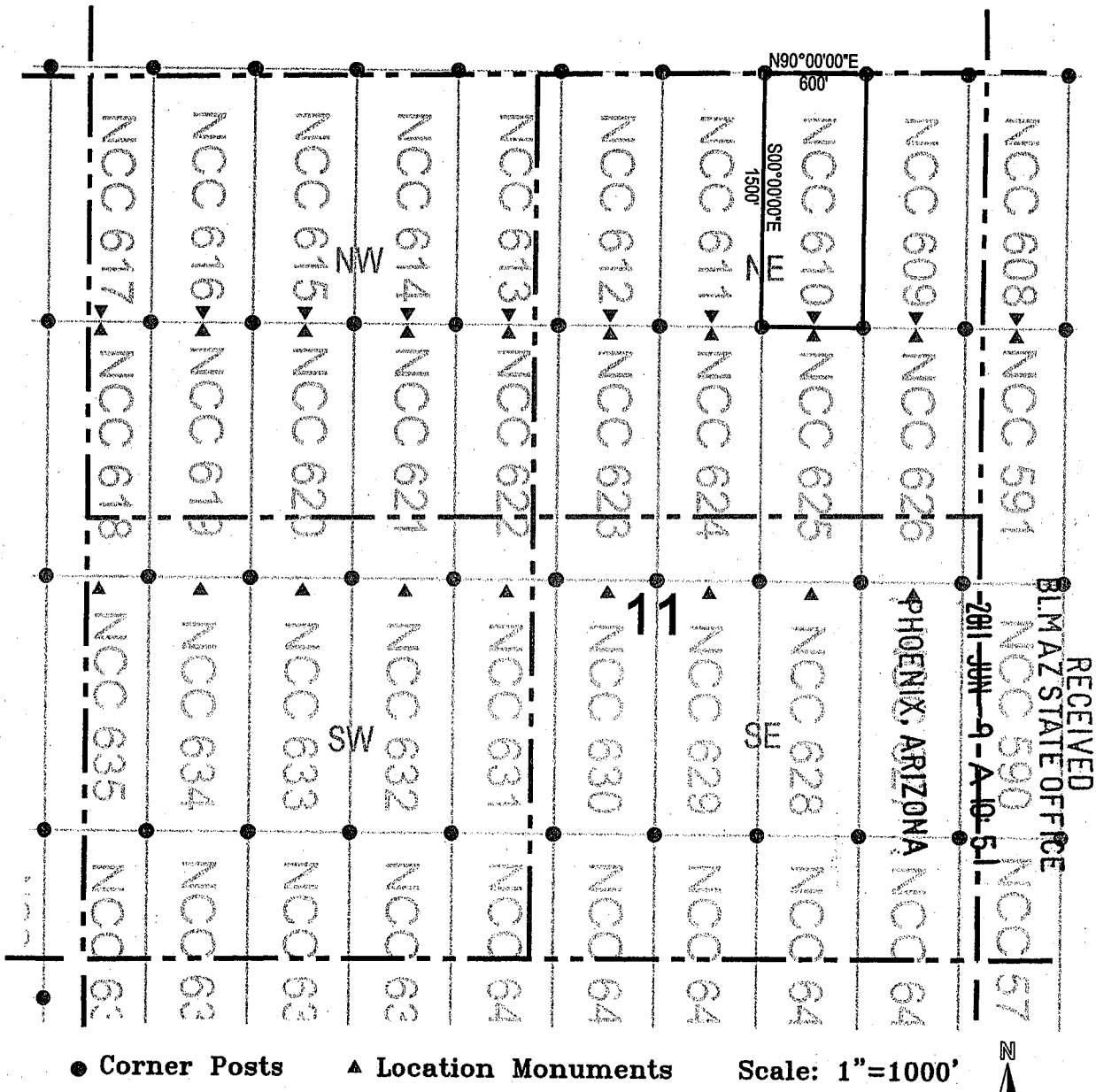
1. The above map depicts the **NCC 609** Lode Claim, which is located in the SE 1/4 and NE 1/4 of the NE 1/4 of Section 11, Township 7 South, Range 17 East, Gila and Salt River Base and Meridian, Pinal County, Arizona, Bunker Hill Mining District.
2. The type of corner and location monuments used are wood 2"x2"x48" posts and metal tags with location information written thereon.
3. The bearings and distances in degrees and feet between claim corners are as depicted on the above map.

AMC408498





# LODE CLAIM LOCATION MAP

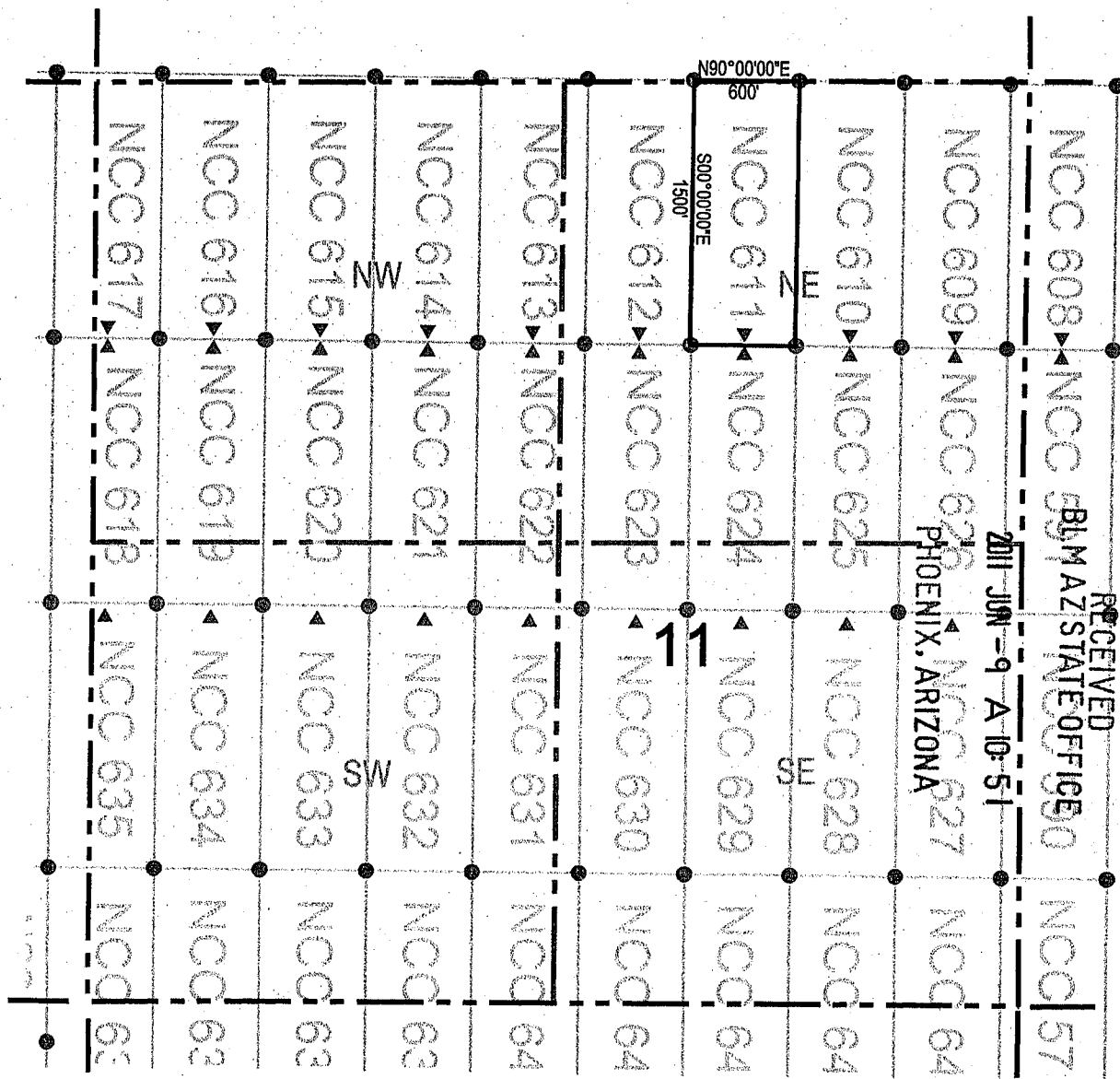


1. The above map depicts the **NCC 610** Lode Claim, which is located in the SE 1/4 and NE 1/4 of the NE 1/4 of Section 11, Township 7 South, Range 17 East, Gila and Salt River Base and Meridian, Pinal County, Arizona, Bunker Hill Mining District.
2. The type of corner and location monuments used are wood 2"x2"x48" posts and metal tags with location information written thereon.
3. The bearings and distances in degrees and feet between claim corners are as depicted on the above map.

AN C 4 0 8 4 9 9



# LODE CLAIM LOCATION MAP



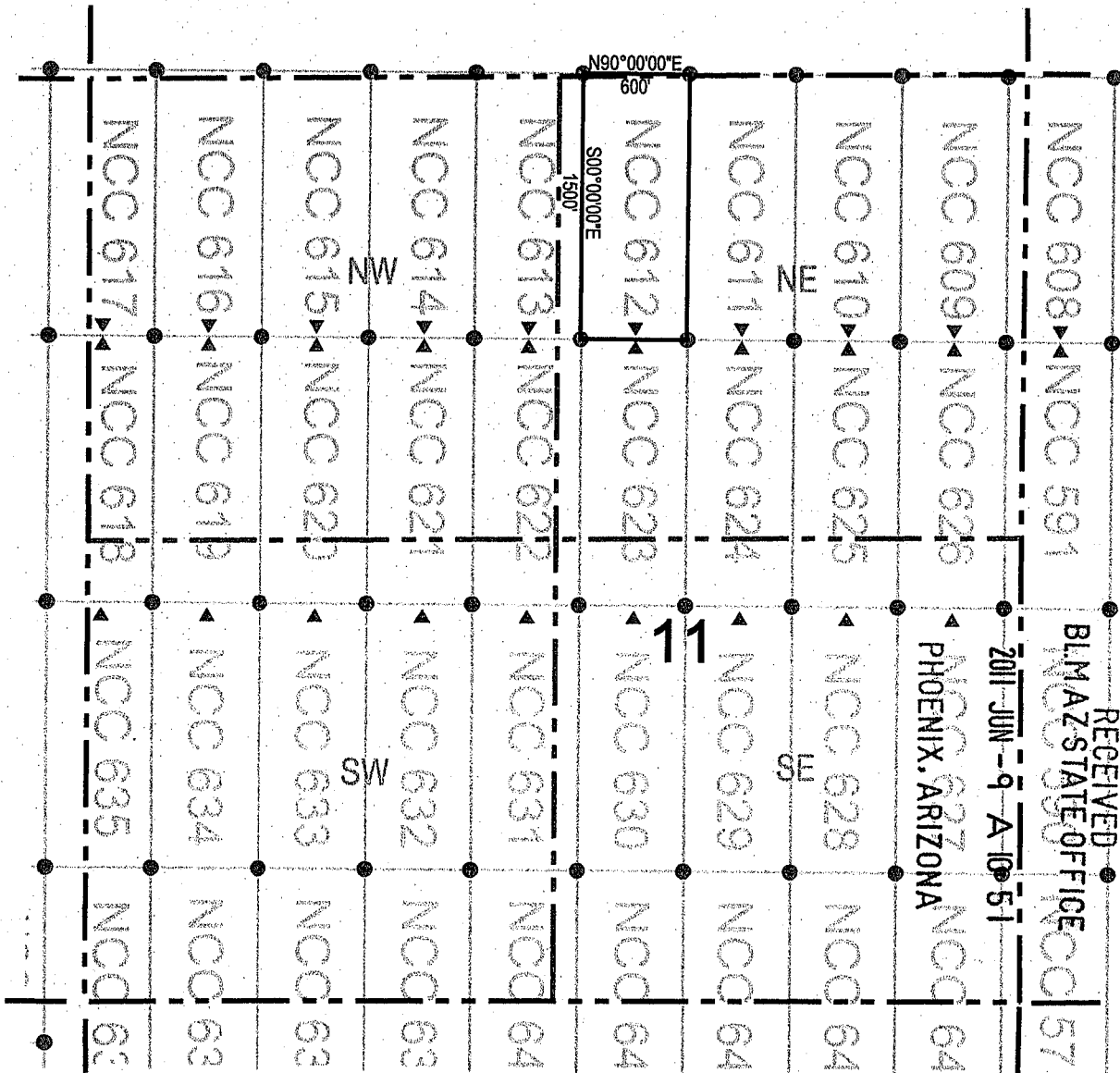
● Corner Posts    ▲ Location Monuments    Scale: 1"=1000'

1. The above map depicts the **NCC 611** Lode Claim, which is located in the SW 1/4 and NW 1/4 of the NE 1/4 of Section 11, Township 7 South, Range 17 East, Gila and Salt River Base and Meridian, Pinal County, Arizona, Bunker Hill Mining District.
2. The type of corner and location monuments used are wood 2"x2"x48" posts and metal tags with location information written thereon.
3. The bearings and distances in degrees and feet between claim corners are as depicted on the above map.

ANCL08500



# LODE CLAIM LOCATION MAP



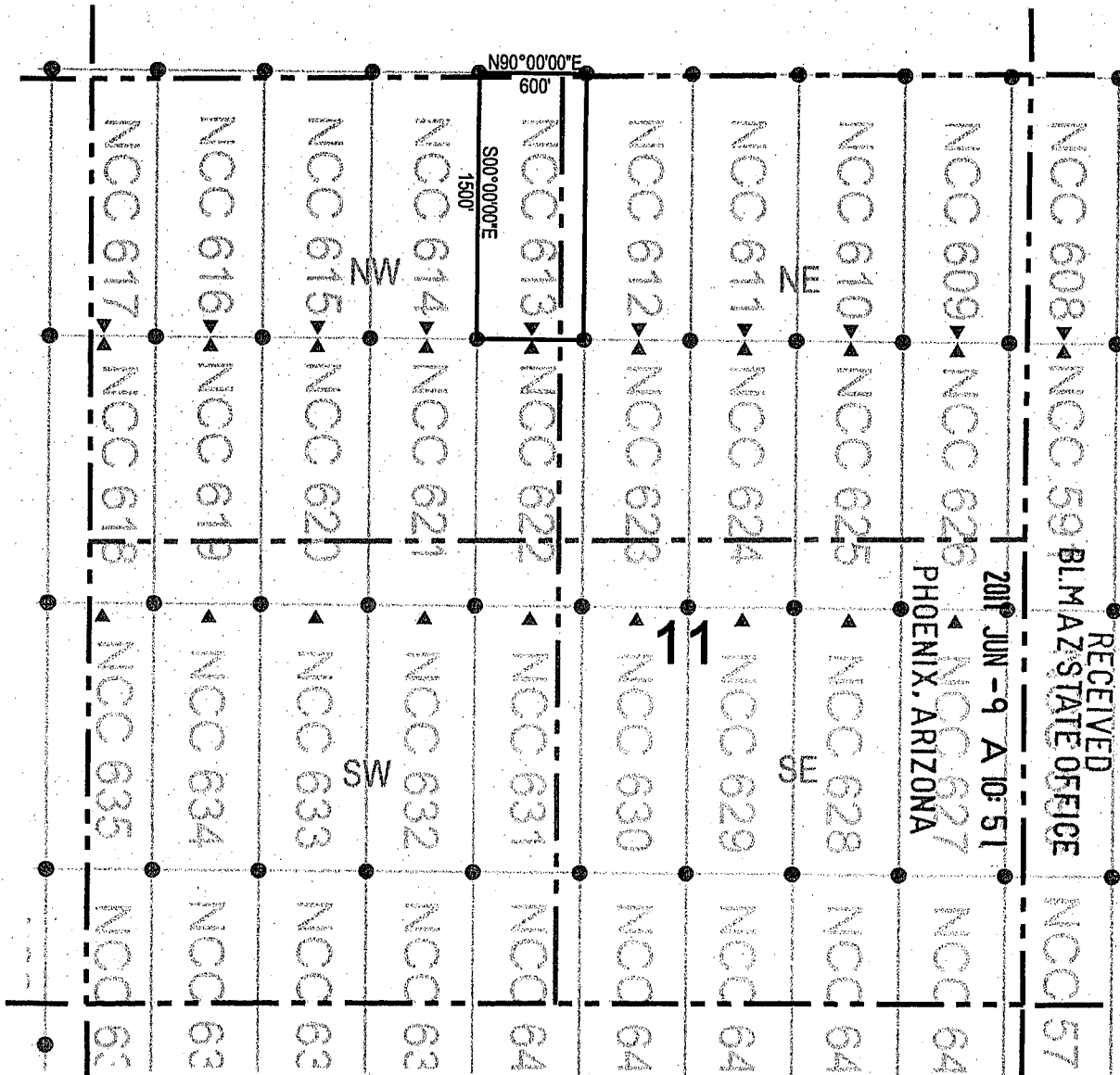
● Corner Posts      ▲ Location Monuments      Scale: 1"=1000'

1. The above map depicts the **NCC 612** Lode Claim, which is located in the SW 1/4 and NW 1/4 of the NE 1/4 of Section 11, Township 7 South, Range 17 East, Gila and Salt River Base and Meridian, Pinal County, Arizona, Bunker Hill Mining District.
2. The type of corner and location monuments used are wood 2"x2"x48" posts and metal tags with location information written thereon.
3. The bearings and distances in degrees and feet between claim corners are as depicted on the above map.

AMC408501



# LODE CLAIM LOCATION MAP



RECEIVED  
 2011 JUN -9 A 10:51  
 PHOENIX, ARIZONA  
 STATE OFFICE

● Corner Posts      ▲ Location Monuments      Scale: 1"=1000'



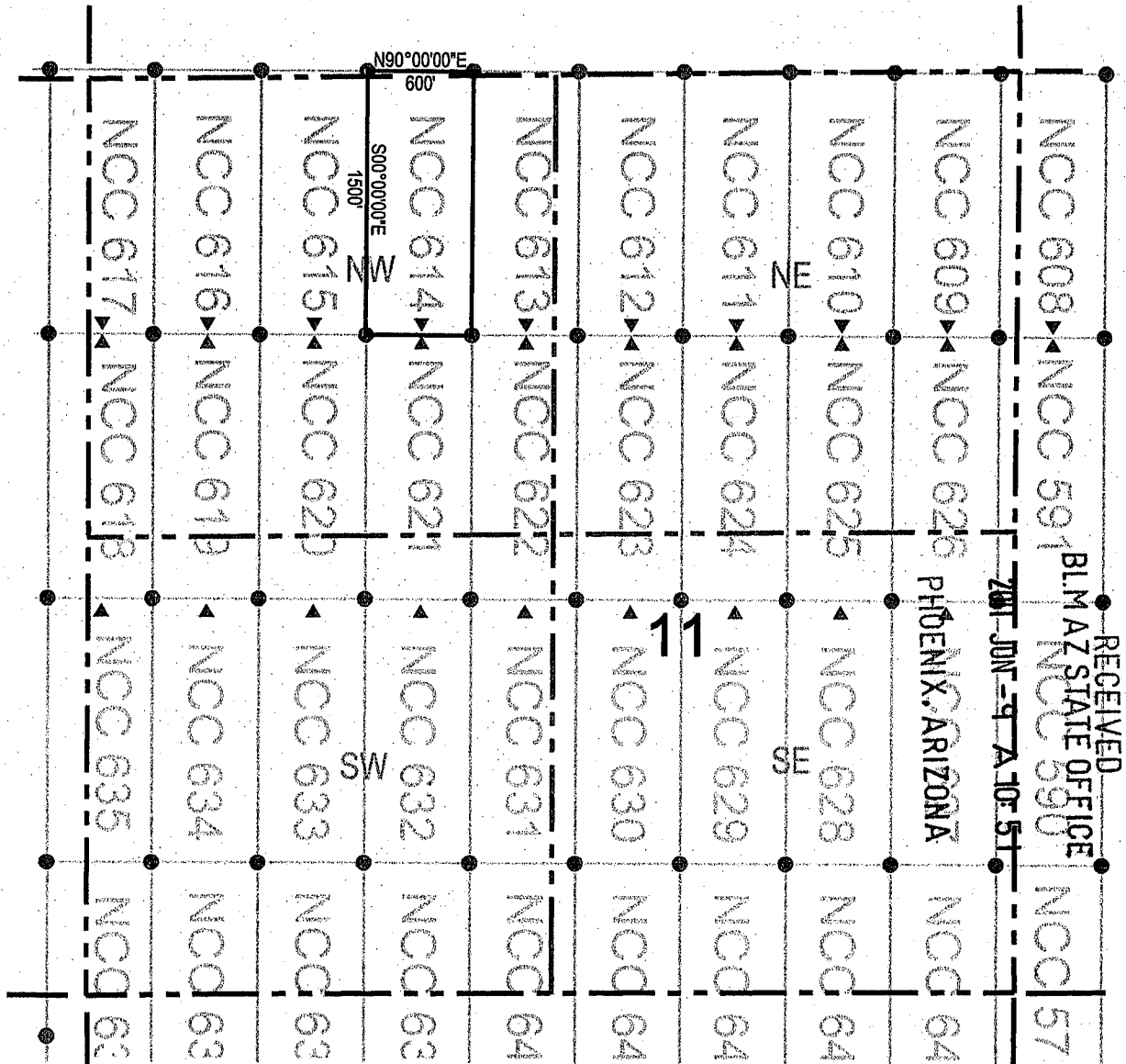
1. The above map depicts the **NCC 613** Lode Claim, which is located in the SE 1/4 and NE 1/4 of the NW 1/4, and SW 1/4 and NW 1/4 of the NE 1/4 of Section 11, Township 7 South, Range 17 East, Gila and Salt River Base and Meridian, Pinal County, Arizona, Bunker Hill Mining District.
2. The type of corner and location monuments used are wood 2"x2"x48" posts and metal tags with location information written thereon.
3. The bearings and distances in degrees and feet between claim corners are as depicted on the above map.

ANC408502





# LODE CLAIM LOCATION MAP



● Corner Posts    ▲ Location Monuments    Scale: 1"=1000'

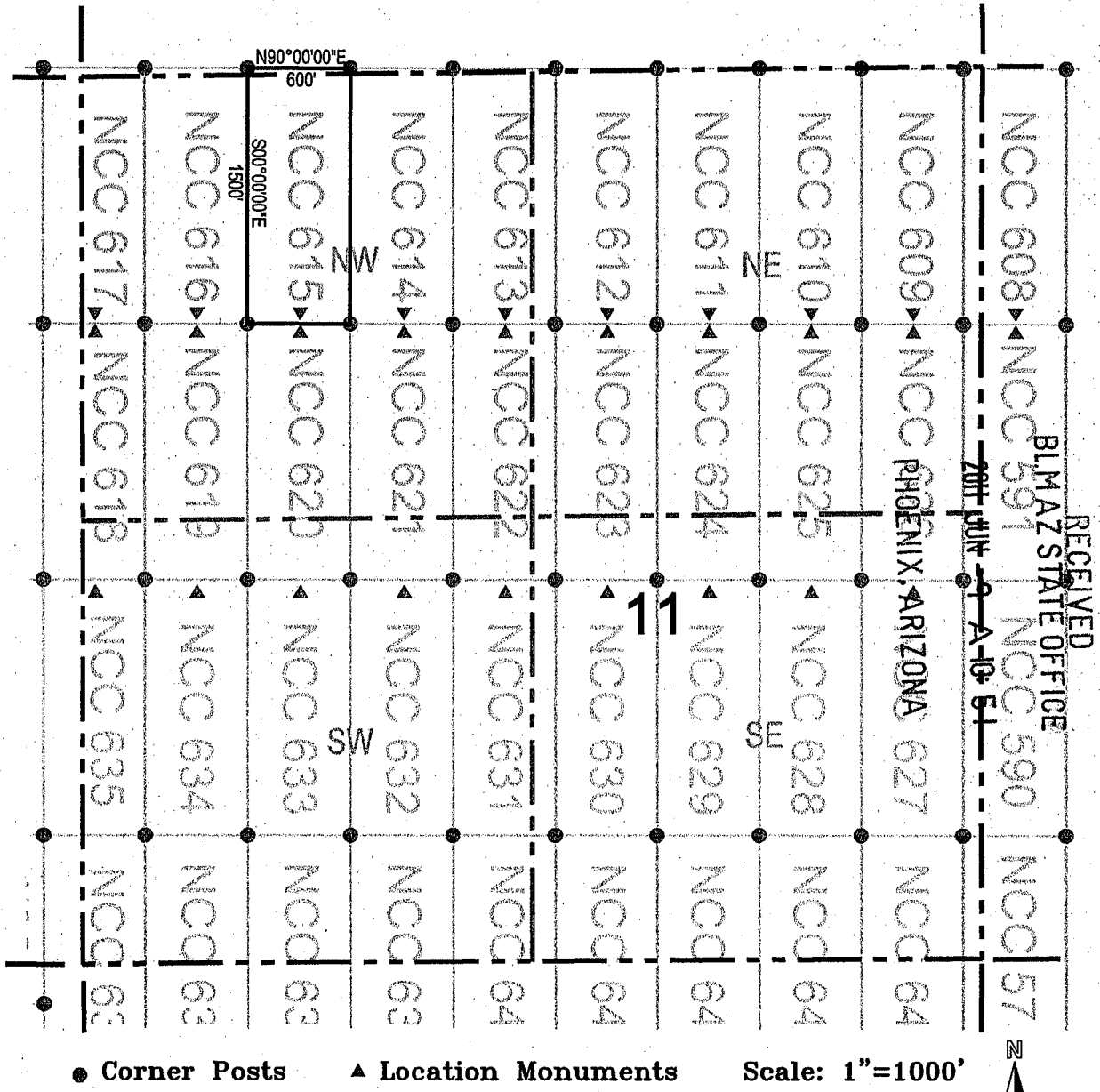
1. The above map depicts the **NCC 614** Lode Claim, which is located in the SE 1/4 and NE 1/4 of the NW 1/4 of Section 11, Township 7 South, Range 17 East, Gila and Salt River Base and Meridian, Pinal County, Arizona, Bunker Hill Mining District.
2. The type of corner and location monuments used are wood 2"x2"x48" posts and metal tags with location information written thereon.
3. The bearings and distances in degrees and feet between claim corners are as depicted on the above map.

RECEIVED  
BLM AZ STATE OFFICE  
PHOENIX, ARIZONA  
JUN -9 A 10:51

AMC408503



# LODE CLAIM LOCATION MAP

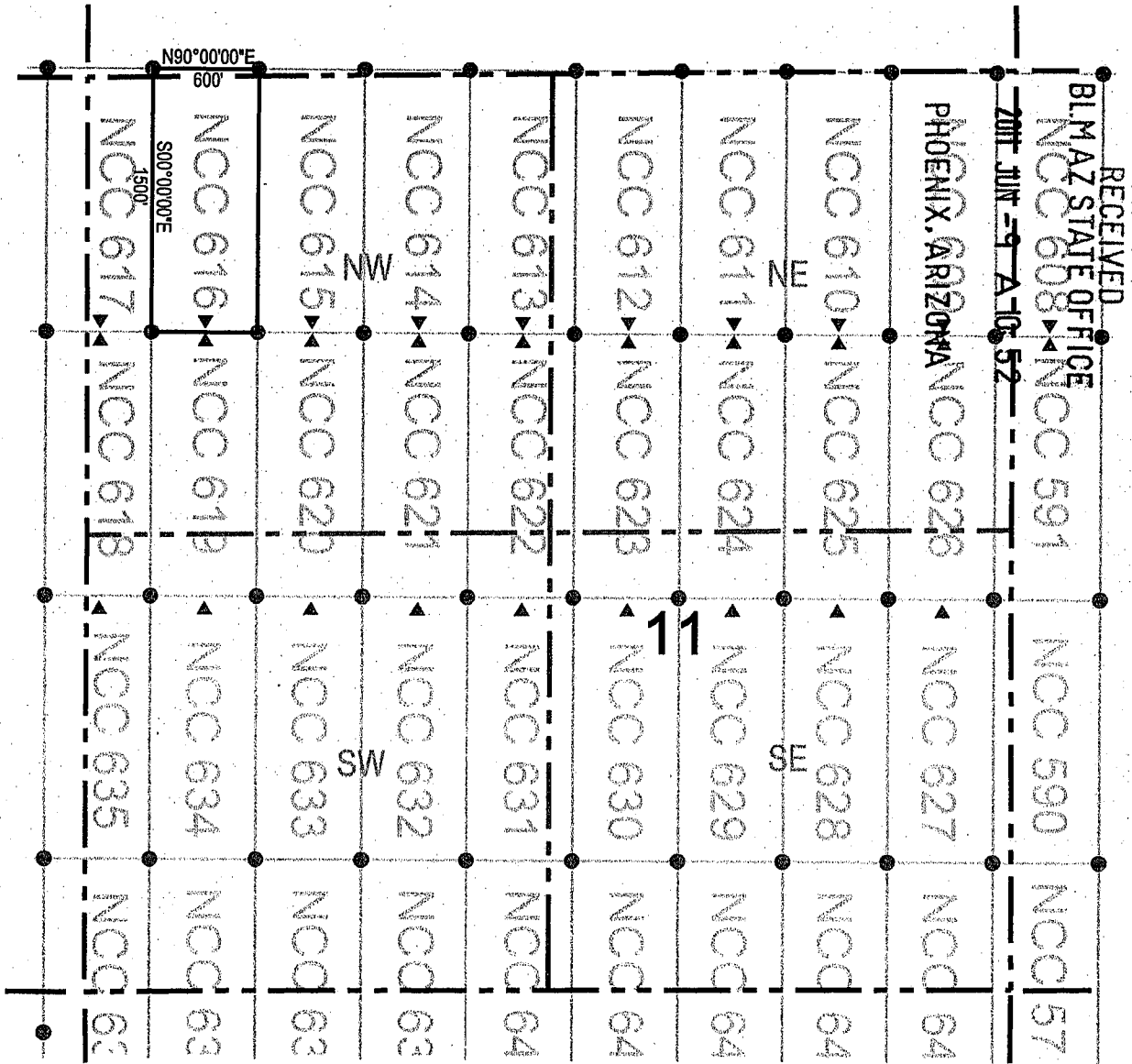


1. The above map depicts the **NCC 615** Lode Claim, which is located in the SW 1/4, SE 1/4, NE 1/4 and NW 1/4 of the NW 1/4 of Section 11, Township 7 South, Range 17 East, Gila and Salt River Base and Meridian, Pinal County, Arizona, Bunker Hill Mining District.
2. The type of corner and location monuments used are wood 2"x2"x48" posts and metal tags with location information written thereon.
3. The bearings and distances in degrees and feet between claim corners are as depicted on the above map.

AMC408504



# LODE CLAIM LOCATION MAP



● Corner Posts      ▲ Location Monuments      Scale: 1"=1000'



1. The above map depicts the **NCC 616** Lode Claim, which is located in the SW 1/4 and NW 1/4 of the NW 1/4 of Section 11, Township 7 South, Range 17 East, Gila and Salt River Base and Meridian, Pinal County, Arizona, Bunker Hill Mining District.
2. The type of corner and location monuments used are wood 2"x2"x48" posts and metal tags with location information written thereon.
3. The bearings and distances in degrees and feet between claim corners are as depicted on the above map.

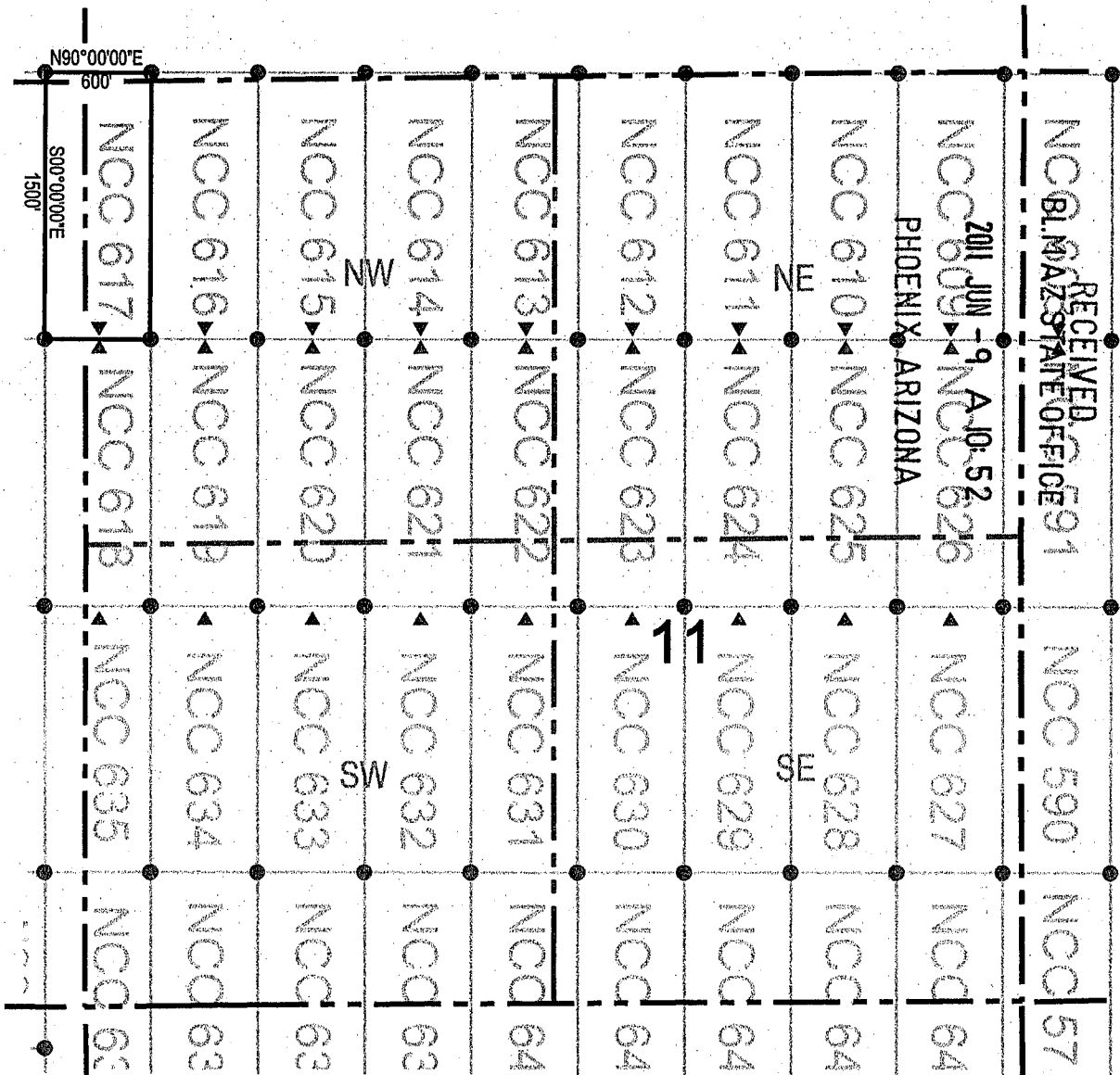
AMC408505

RECEIVED  
BLM AZ STATE OFFICE  
NCC 608  
2011 JUN -9 A-106-52

PHOENIX, ARIZONA



# LODE CLAIM LOCATION MAP



● Corner Posts      ▲ Location Monuments      Scale: 1"=1000'

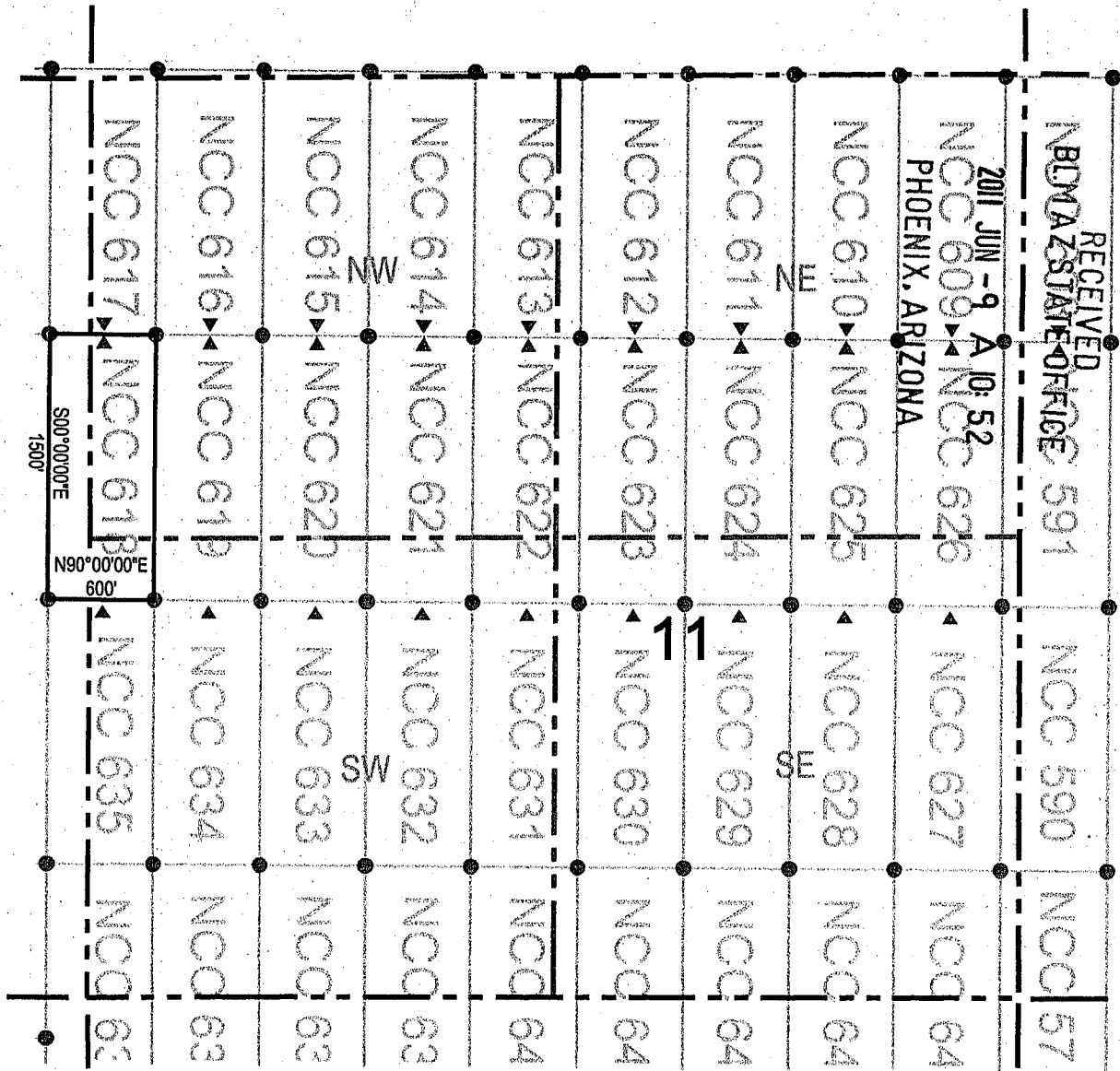
1. The above map depicts the **NCC 617** Lode Claim, which is located in the SW 1/4 and NW 1/4 of the NW 1/4 of Section 11, and the NE 1/4 and SE 1/4 of the NE 1/4 of Section 10, Township 7 South, Range 17 East, Gila and Salt River Base and Meridian, Pinal County, Arizona, Bunker Hill Mining District.
2. The type of corner and location monuments used are wood 2"x2"x48" posts and metal tags with location information written thereon.
3. The bearings and distances in degrees and feet between claim corners are as depicted on the above map.

AMC408506





# LODE CLAIM LOCATION MAP




1. The above map depicts the **NCC 618** Lode Claim, which is located in the SW 1/4 of the NW 1/4, and the NW 1/4 of the SW 1/4 of Section 11, and the SE 1/4 of the NE 1/4, and the NE 1/4 of the SE 1/4 of Section 10, Township 7 South, Range 17 East, Gila and Salt River Base and Meridian, Pinal County, Arizona, Bunker Hill Mining District.
2. The type of corner and location monuments used are wood 2"x2"x48" posts and metal tags with location information written thereon.
3. The bearings and distances in degrees and feet between claim corners are as depicted on the above map.

AHC408507



# LODE CLAIM LOCATION MAP

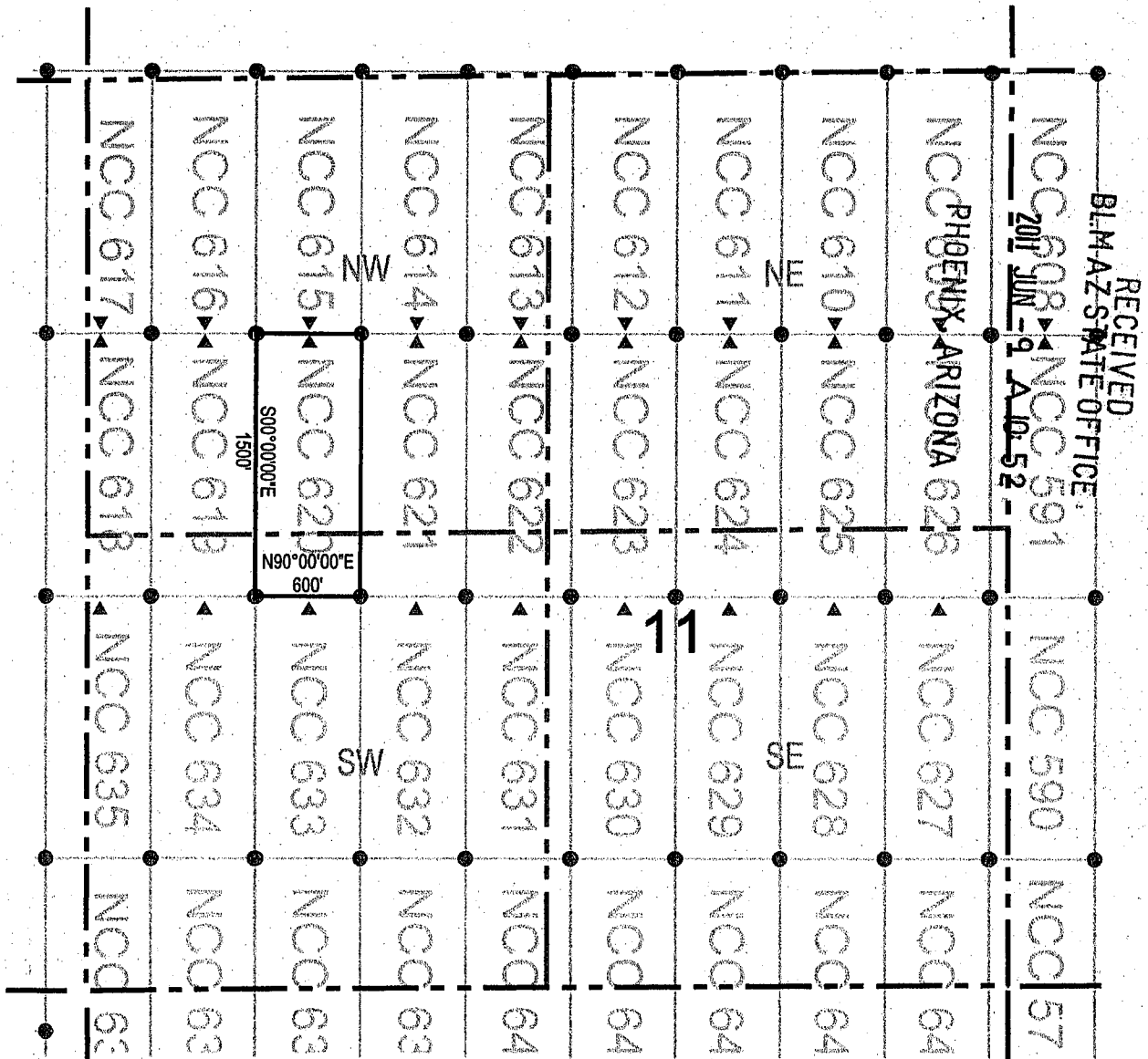


1. The above map depicts the **NCC 619** Lode Claim, which is located in the SW 1/4 of the NW 1/4, and the NW 1/4 of the SW 1/4 of Section 11, Township 7 South, Range 17 East, Gila and Salt River Base and Meridian, Pinal County, Arizona, Bunker Hill Mining District.
2. The type of corner and location monuments used are wood 2"x2"x48" posts and metal tags with location information written thereon.
3. The bearings and distances in degrees and feet between claim corners are as depicted on the above map.

AMC 408508



# LODE CLAIM LOCATION MAP



RECEIVED  
BLM-AZ STATE OFFICE  
2017 JUN 19 10:52

● Corner Posts    ▲ Location Monuments    Scale: 1"=1000'

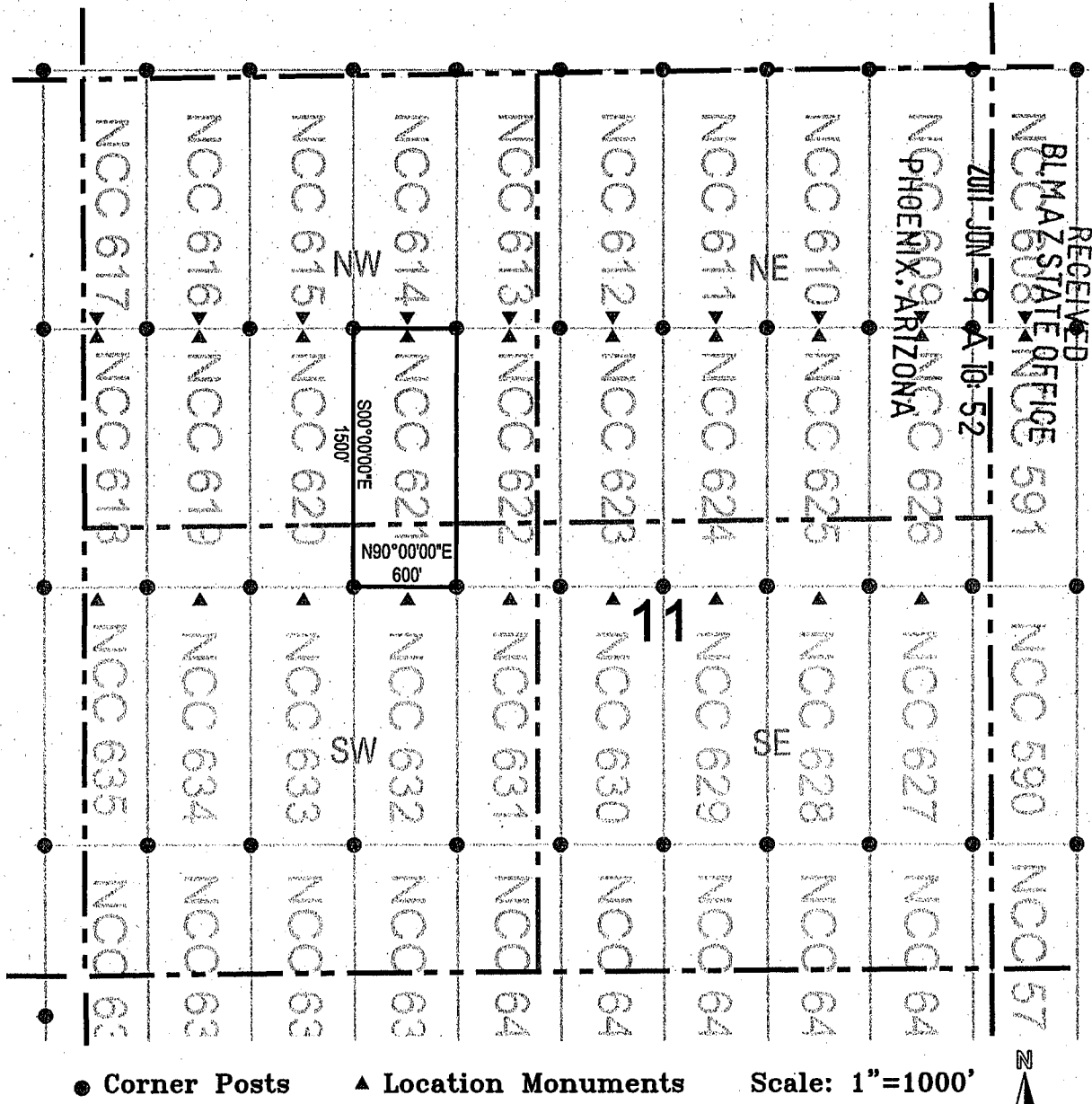


1. The above map depicts the **NCC 620** Lode Claim, which is located in the SW 1/4 and SE 1/4 of the NW 1/4, and the NW 1/4 and NE 1/4 of the SW 1/4 of Section 11, Township 7 South, Range 17 East, Gila and Salt River Base and Meridian, Pinal County, Arizona, Bunker Hill Mining District.
2. The type of corner and location monuments used are wood 2"x2"x48" posts and metal tags with location information written thereon.
3. The bearings and distances in degrees and feet between claim corners are as depicted on the above map.

ANCL08509



# LODE CLAIM LOCATION MAP



● Corner Posts      ▲ Location Monuments      Scale: 1"=1000'

1. The above map depicts the **NCC 621** Lode Claim, which is located in the SE 1/4 of the NW 1/4, and the NE 1/4 of the SW 1/4 of Section 11, Township 7 South, Range 17 East, Gila and Salt River Base and Meridian, Pinal County, Arizona, Bunker Hill Mining District.
2. The type of corner and location monuments used are wood 2"x2"x48" posts and metal tags with location information written thereon.
3. The bearings and distances in degrees and feet between claim corners are as depicted on the above map.

RECEIVED  
BLMA STATE OFFICE  
NCC 608  
ZUNI JUN -9 A-10-52

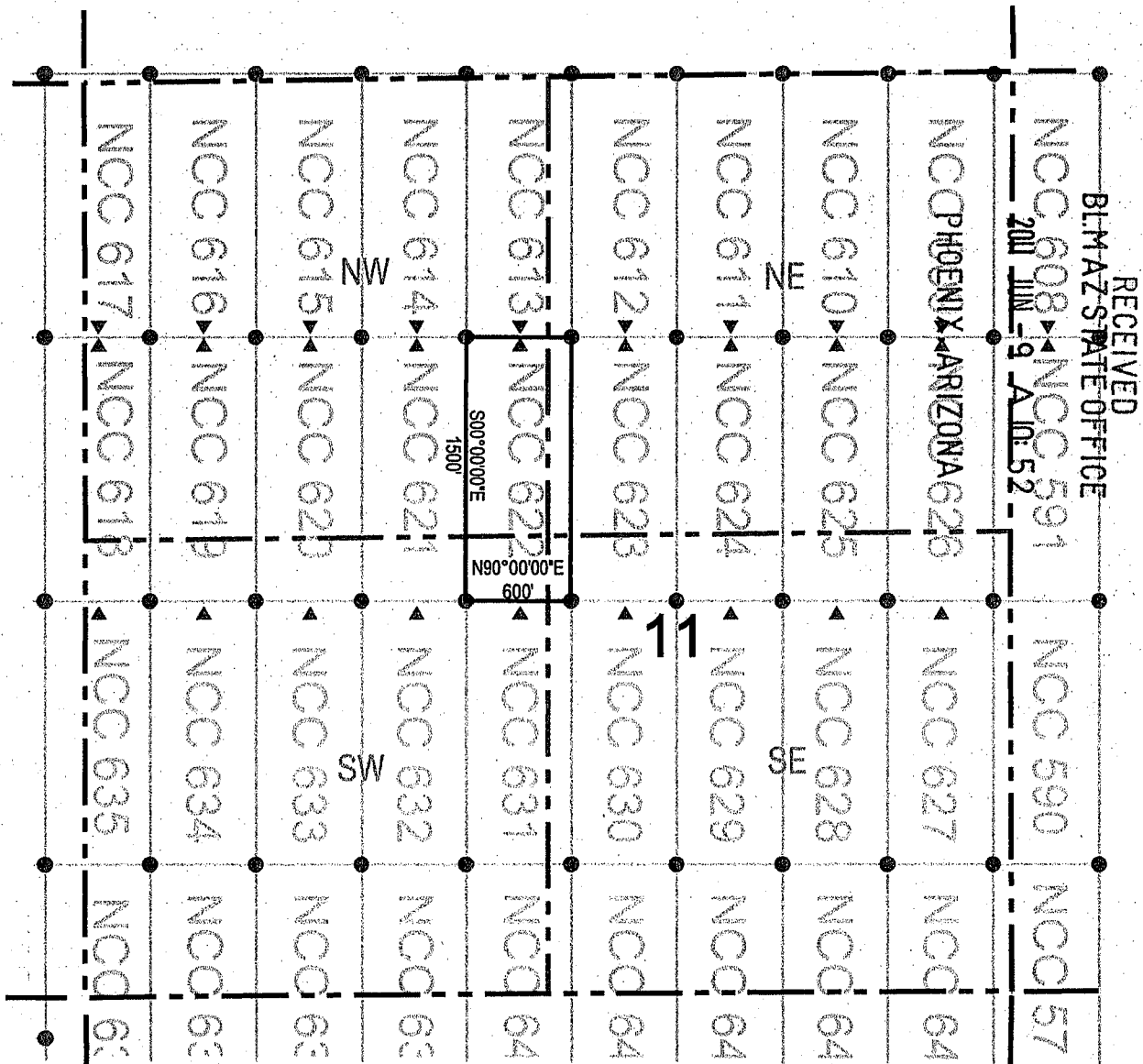
PHOENIX, ARIZONA

AMC408510





# LODE CLAIM LOCATION MAP



RECEIVED  
BLM-AZ STATE OFFICE  
2011 JUN -9 A.M. 5:2

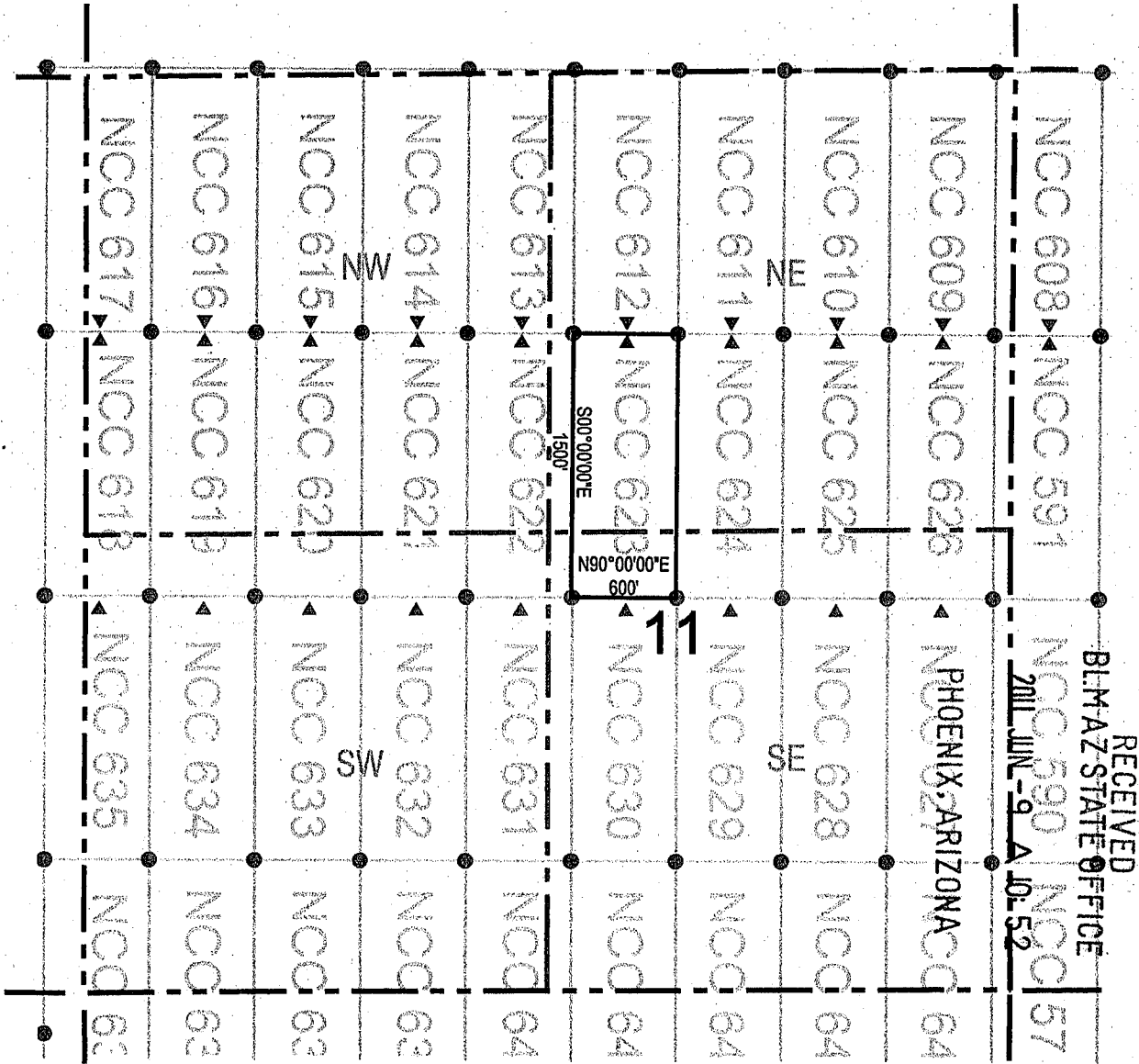
● Corner Posts    ▲ Location Monuments    Scale: 1"=1000'

1. The above map depicts the **NCC 622** Lode Claim, which is located in the SE 1/4 of the NW 1/4, NE 1/4 of the SW 1/4, NW 1/4 of the SE 1/4, and the SW 1/4 of the NE 1/4 of Section 11, Township 7 South, Range 17 East, Gila and Salt River Base and Meridian, Pinal County, Arizona, Bunker Hill Mining District.
2. The type of corner and location monuments used are wood 2"x2"x48" posts and metal tags with location information written thereon.
3. The bearings and distances in degrees and feet between claim corners are as depicted on the above map.

AMG408511



# LODE CLAIM LOCATION MAP



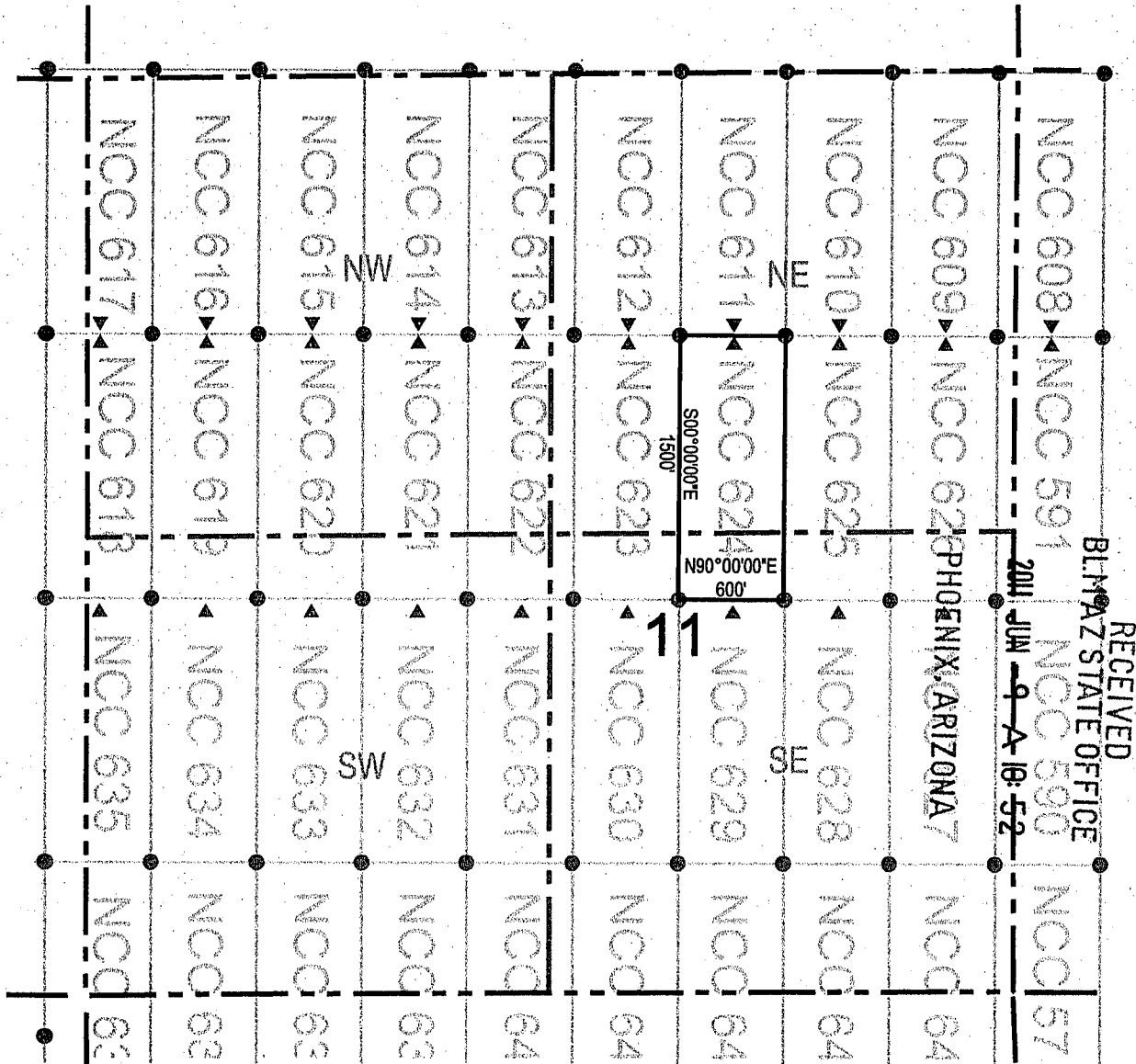
● Corner Posts    ▲ Location Monuments    Scale: 1"=1000'

1. The above map depicts the **NCC 623** Lode Claim, which is located in the SW 1/4 of the NE 1/4, and the NW 1/4 of the SE 1/4 of Section 11, Township 7 South, Range 17 East, Gila and Salt River Base and Meridian, Pinal County, Arizona, Bunker Hill Mining District.
2. The type of corner and location monuments used are wood 2"x2"x48" posts and metal tags with location information written thereon.
3. The bearings and distances in degrees and feet between claim corners are as depicted on the above map.

AMC408512



# LODE CLAIM LOCATION MAP



RECEIVED  
BLM ARIZONA STATE OFFICE  
JUN 9 10:52

● Corner Posts    ▲ Location Monuments    Scale: 1"=1000'

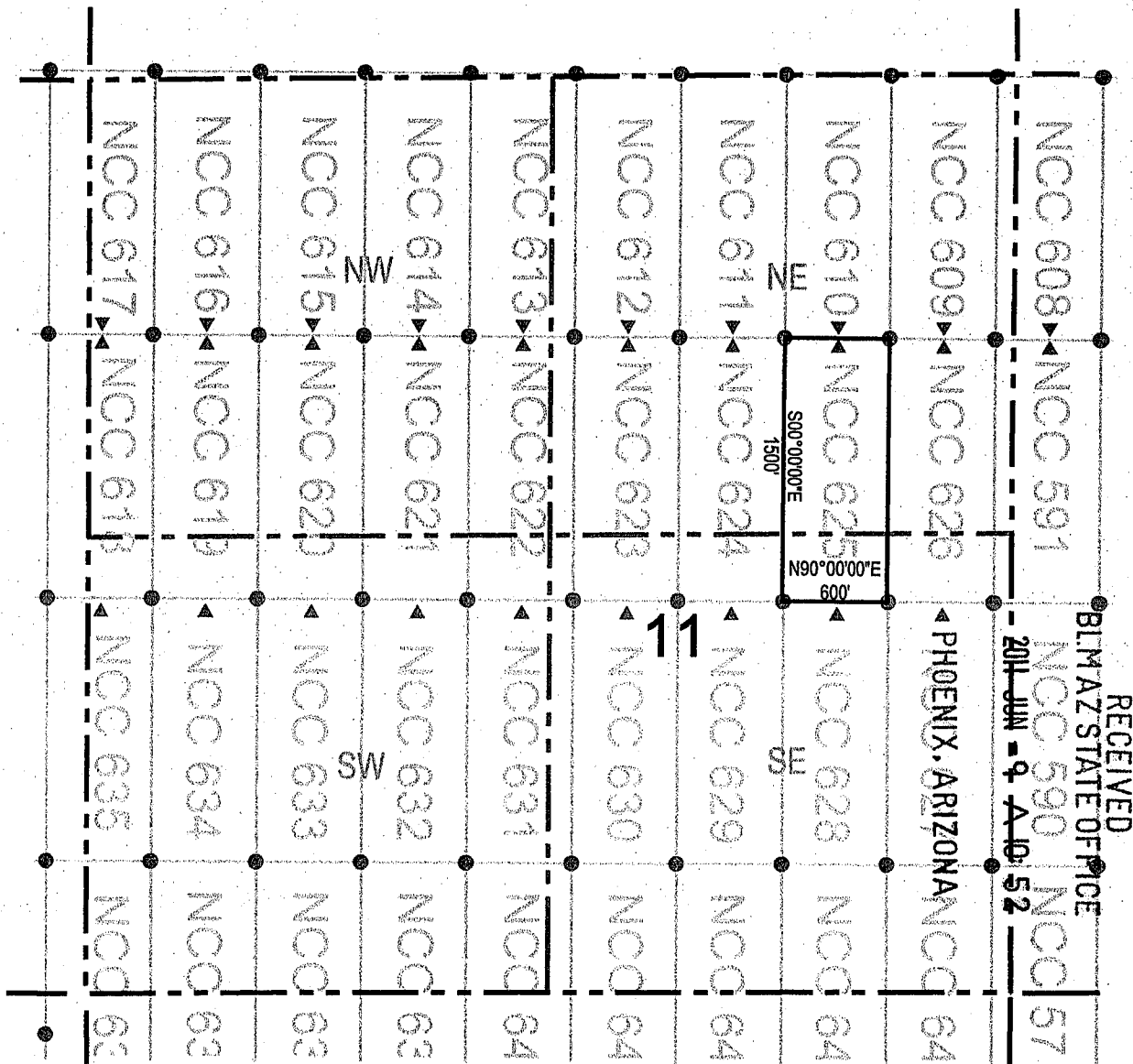


1. The above map depicts the **NCC 624** Lode Claim, which is located in the SW 1/4 of the NE 1/4, and the NW 1/4 of the SE 1/4 of Section 11, Township 7 South, Range 17 East, Gila and Salt River Base and Meridian, Pinal County, Arizona, Bunker Hill Mining District.
2. The type of corner and location monuments used are wood 2"x2"x48" posts and metal tags with location information written thereon.
3. The bearings and distances in degrees and feet between claim corners are as depicted on the above map.

AHC408513



# LODE CLAIM LOCATION MAP



● Corner Posts    ▲ Location Monuments    Scale: 1"=1000'

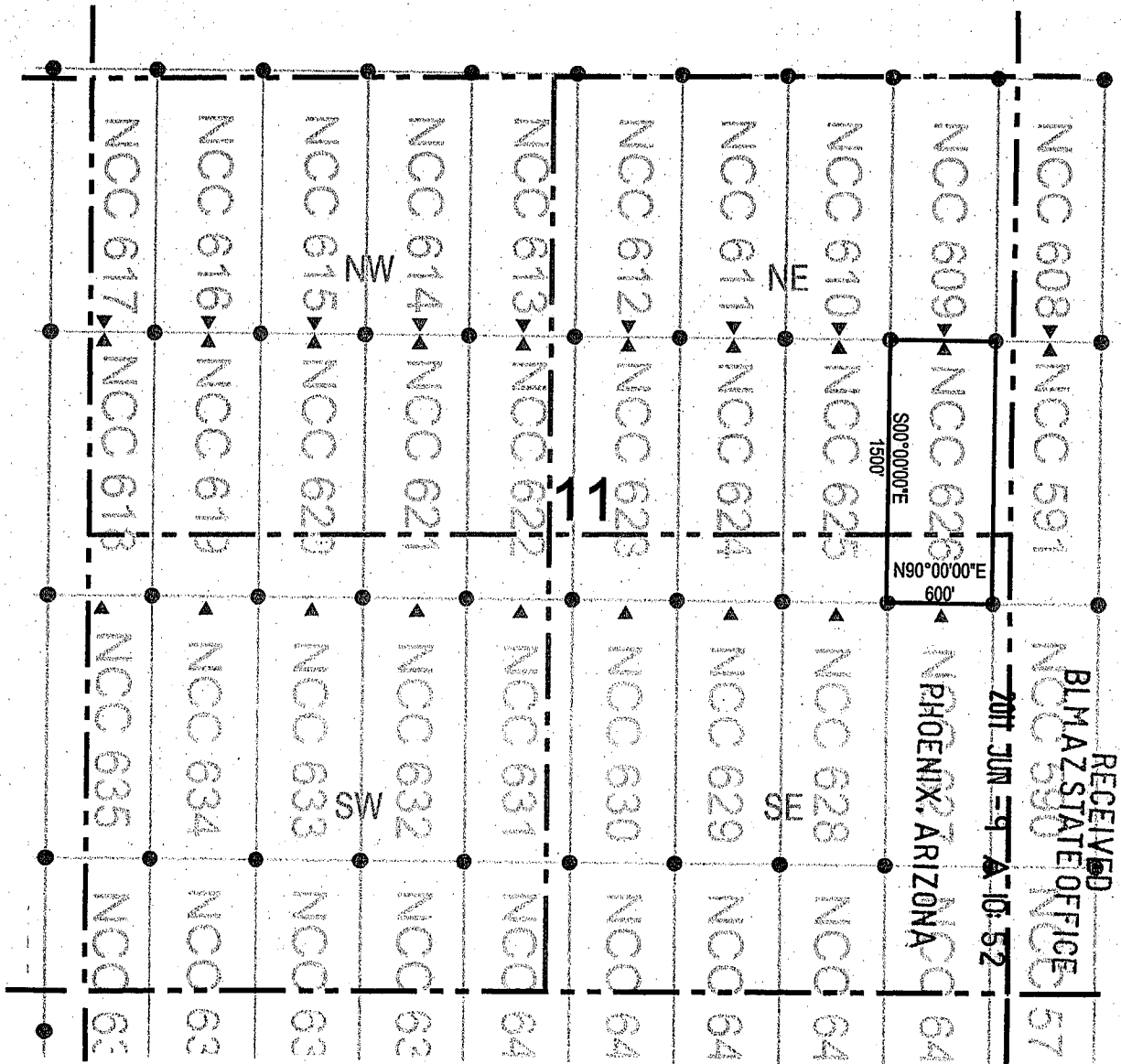
1. The above map depicts the **NCC 625** Lode Claim, which is located in the SE 1/4 of the NE 1/4, and the NE 1/4 of the SE 1/4 of Section 11, Township 7 South, Range 17 East, Gila and Salt River Base and Meridian, Pinal County, Arizona, Bunker Hill Mining District.
2. The type of corner and location monuments used are wood 2"x2"x48" posts and metal tags with location information written thereon.
3. The bearings and distances in degrees and feet between claim corners are as depicted on the above map.

AMC 408514





# LODE CLAIM LOCATION MAP



● Corner Posts      ▲ Location Monuments      Scale: 1"=1000'

1. The above map depicts the **NCC 626** Lode Claim, which is located in the SE 1/4 of the NE 1/4, and the NE 1/4 of the SE 1/4 of Section 11, Township 7 South, Range 17 East, Gila and Salt River Base and Meridian, Pinal County, Arizona, Bunker Hill Mining District.
2. The type of corner and location monuments used are wood 2"x2"x48" posts and metal tags with location information written thereon.
3. The bearings and distances in degrees and feet between claim corners are as depicted on the above map.

AMC408515



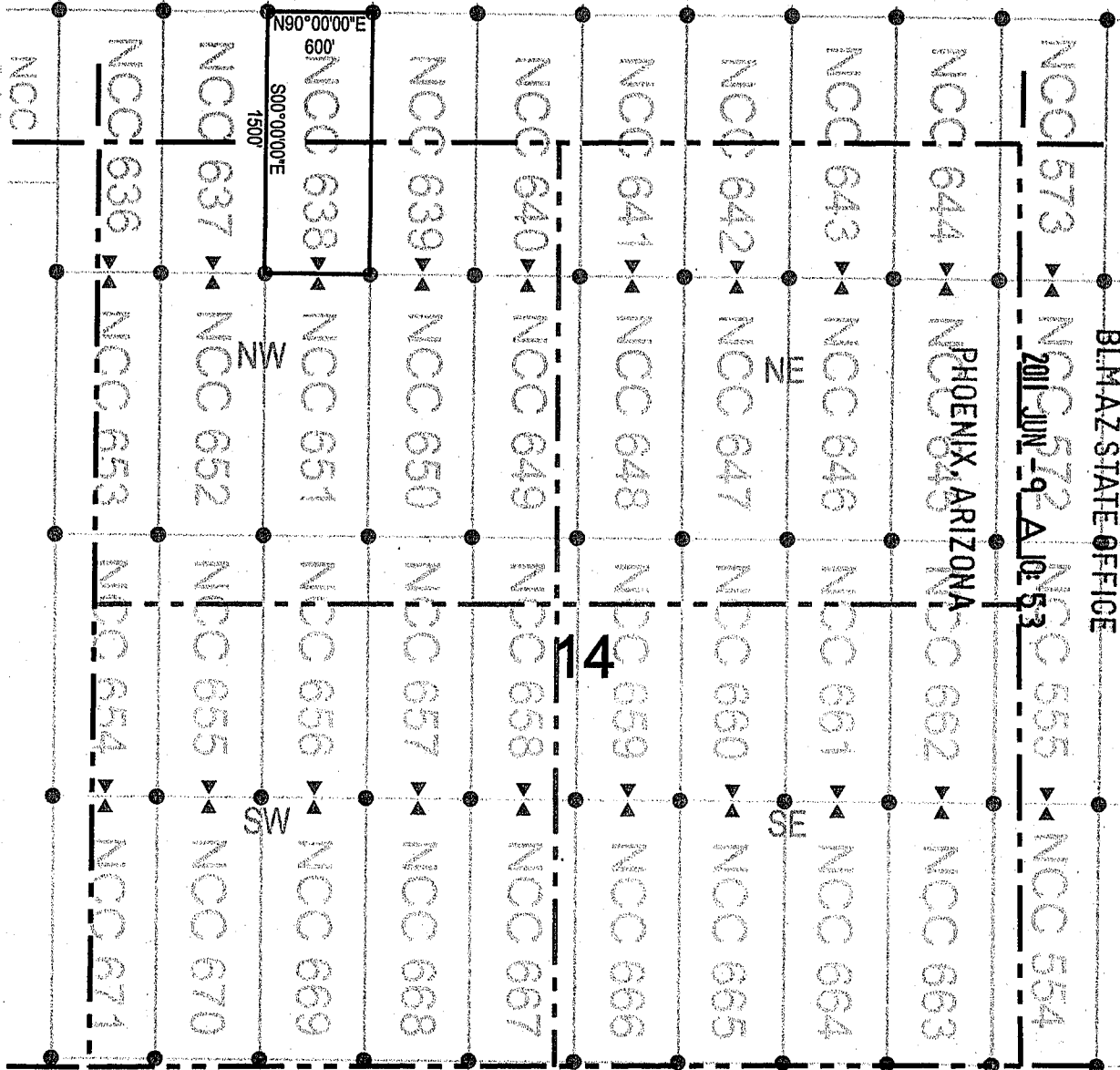








# LODE CLAIM LOCATION MAP



● Corner Posts      ▲ Location Monuments      Scale: 1"=1000'      N

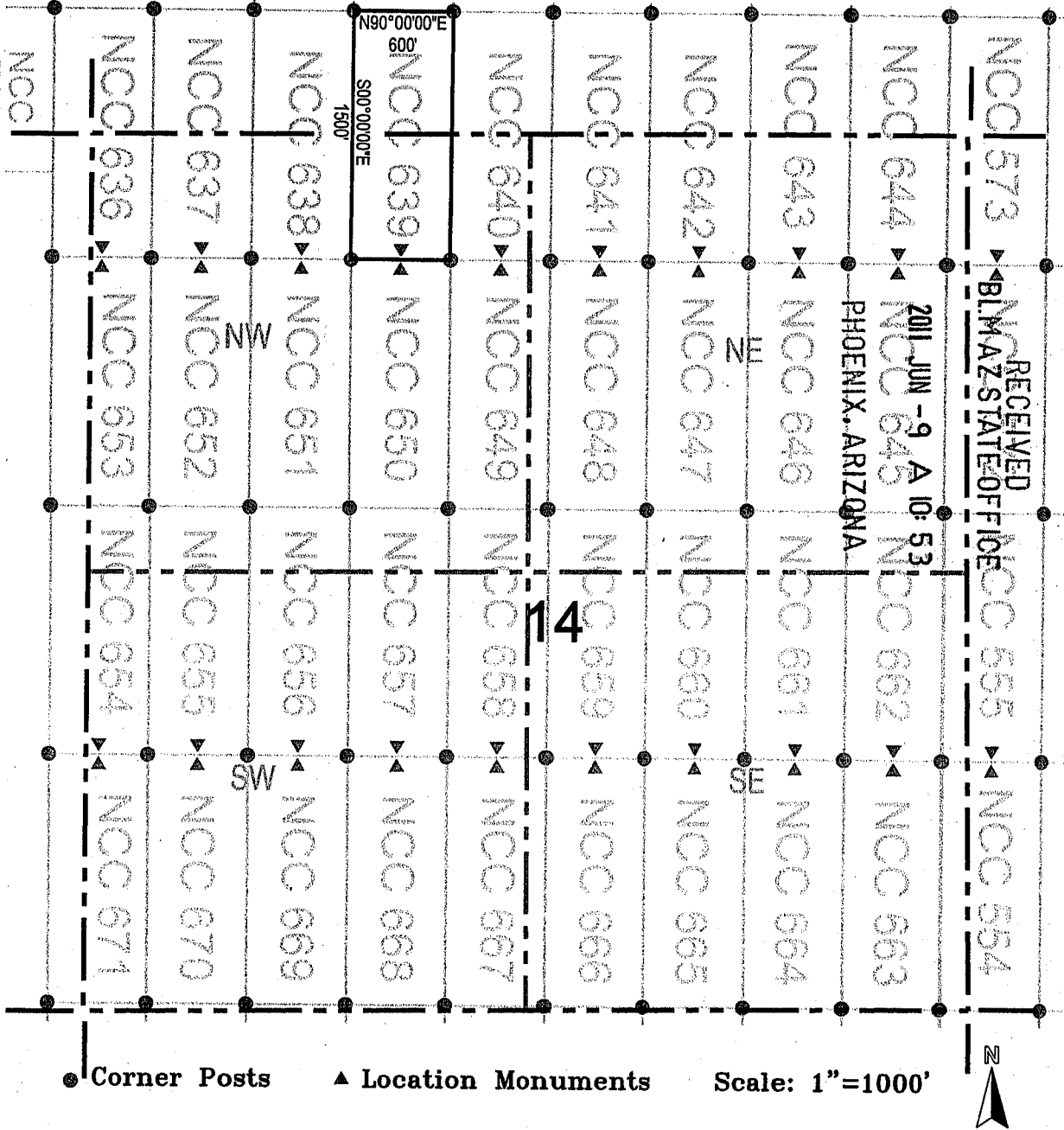
1. The above map depicts the **NCC 638** Lode Claim, which is located in the NW 1/4 and NE 1/4 of the NW 1/4 of Section 11, and the SE 1/4 and SW 1/4 of the SW 1/4 of Section 11, Township 7 South, Range 17 East, Gila and Salt River Base and Meridian, Pinal County, Arizona, Bunker Hill Mining District.
2. The type of corner and location monuments used are wood 2"x2"x48" posts and metal tags with location information written thereon.
3. The bearings and distances in degrees and feet between claim corners are as depicted on the above map.

AMC 408518





# LODE CLAIM LOCATION MAP

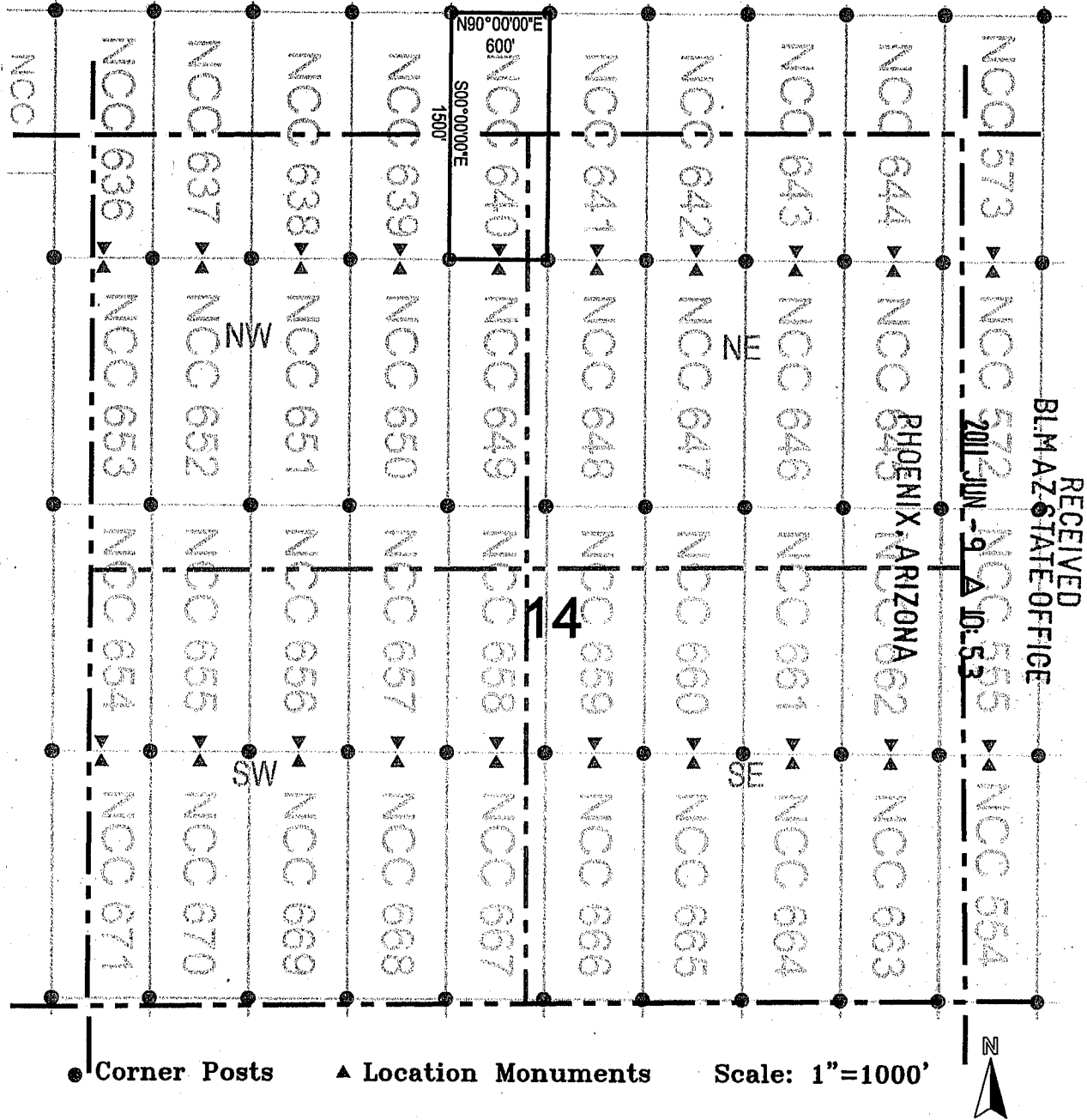


1. The above map depicts the **NCC 639** Lode Claim, which is located in the NE 1/4 of the NW 1/4 of Section 14, and the SE 1/4 of the SW 1/4 of Section 11, Township 7 South, Range 17 East, Gila and Salt River Base and Meridian, Pinal County, Arizona, Bunker Hill Mining District.
2. The type of corner and location monuments used are wood 2"x2"x48" posts and metal tags with location information written thereon.
3. The bearings and distances in degrees and feet between claim corners are as depicted on the above map.

AMC408519



# LODE CLAIM LOCATION MAP

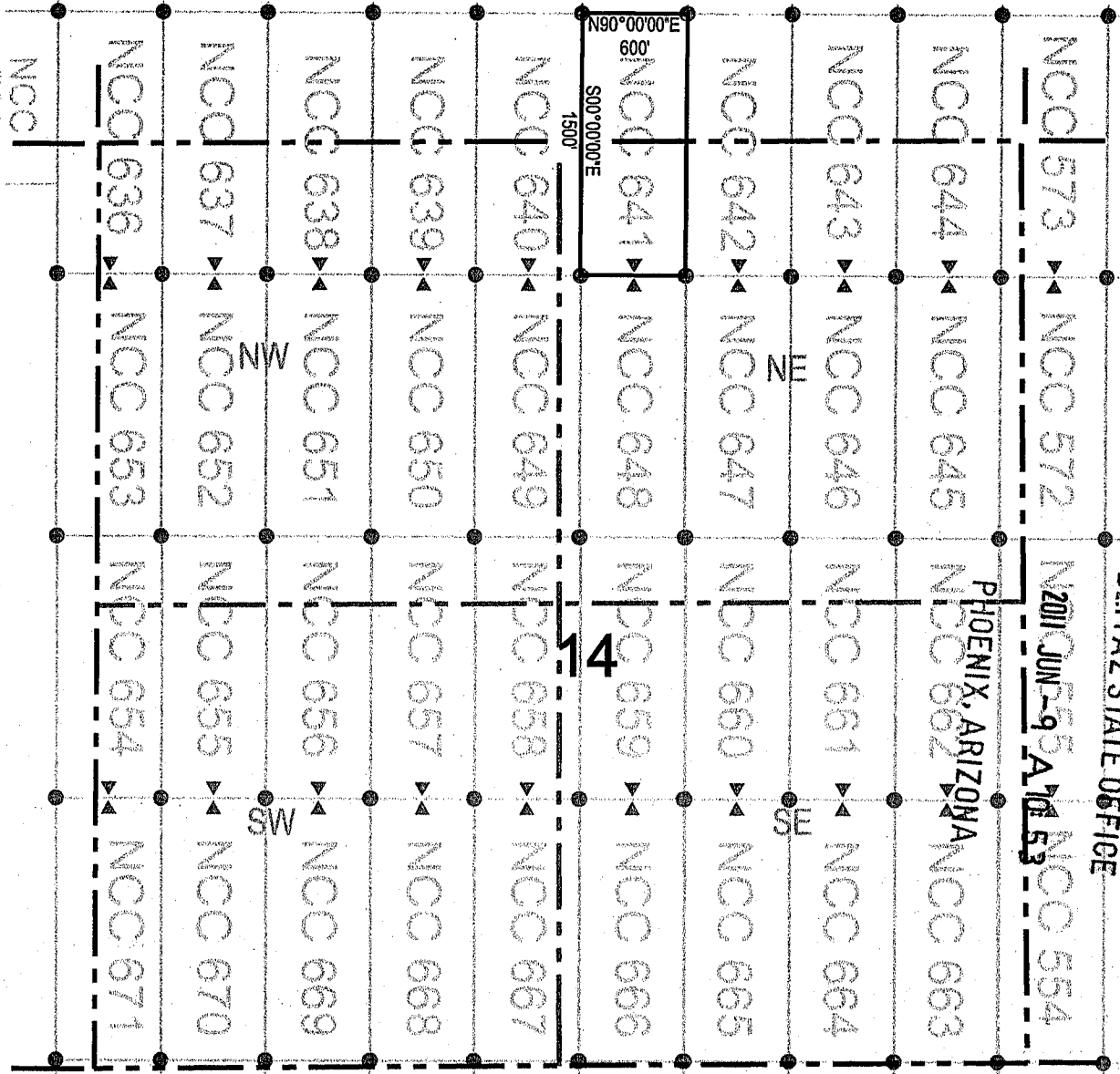


1. The above map depicts the **NCC 640** Lode Claim, which is located in the NE 1/4 of the NW 1/4, and the NW 1/4 of the NE 1/4 of Section 14, and the SW 1/4 of the SE 1/4, and the SE 1/4 of the SW 1/4 of Section 11, Township 7 South, Range 17 East, Gila and Salt River Base and Meridian, Pinal County, Arizona, Bunker Hill Mining District.
2. The type of corner and location monuments used are wood 2"x2"x48" posts and metal tags with location information written thereon.
3. The bearings and distances in degrees and feet between claim corners are as depicted on the above map.

AHC408520



# LODE CLAIM LOCATION MAP



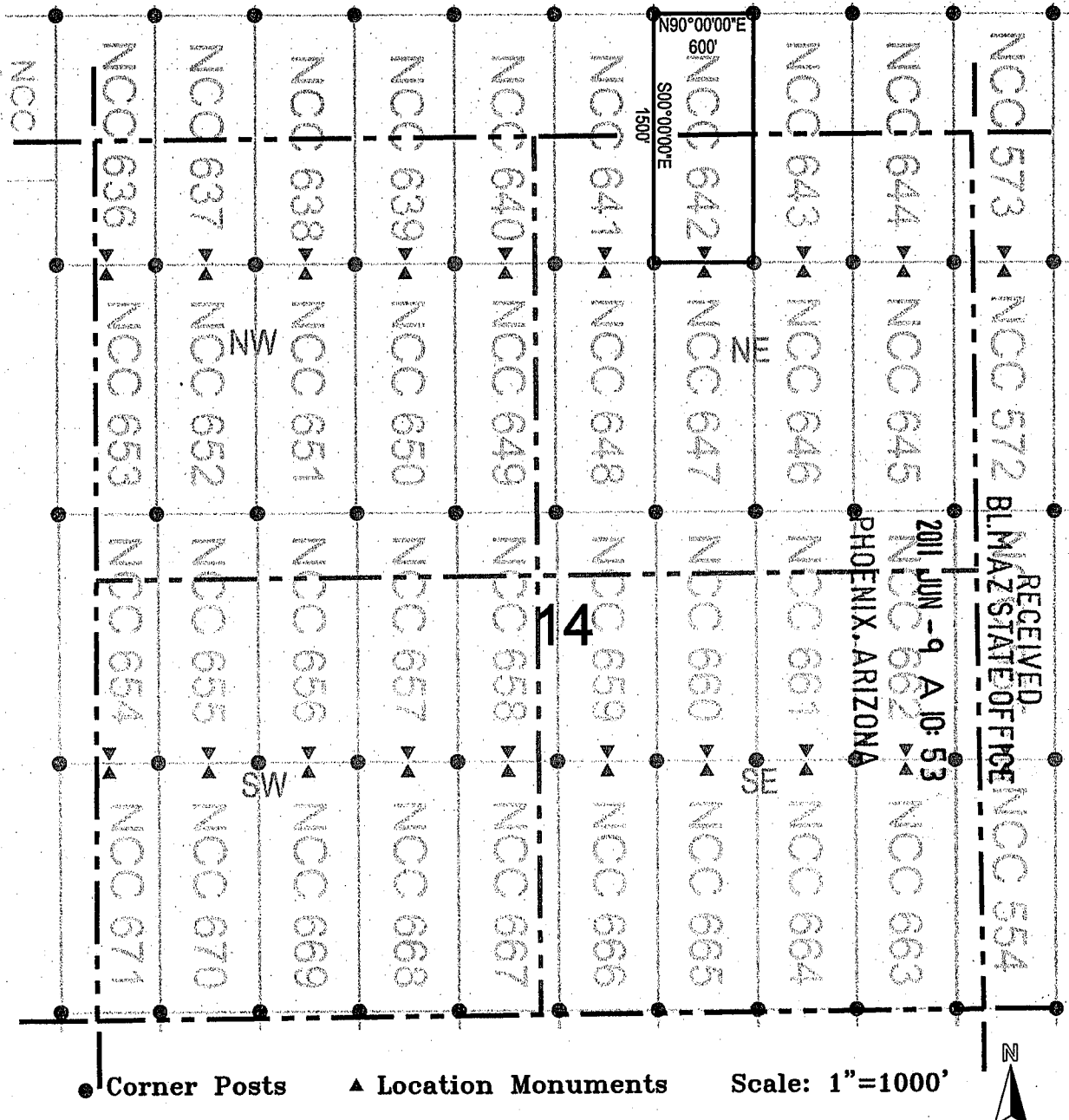
● Corner Posts      ▲ Location Monuments      Scale: 1"=1000'

1. The above map depicts the **NCC 641** Lode Claim, which is located in the NW 1/4 of the NE 1/4 of Section 14, and the SW 1/4 of the SE 1/4 of Section 11, Township 7 South, Range 17 East, Gila and Salt River Base and Meridian, Pinal County, Arizona, Bunker Hill Mining District.
2. The type of corner and location monuments used are wood 2"x2"x48" posts and metal tags with location information written thereon.
3. The bearings and distances in degrees and feet between claim corners are as depicted on the above map.

AMC408521



# LODE CLAIM LOCATION MAP



● Corner Posts      ▲ Location Monuments      Scale: 1"=1000'

1. The above map depicts the **NCC 642** Lode Claim, which is located in the NW 1/4 of the NE 1/4 of Section 14, and the SW 1/4 of the SE 1/4 of Section 11, Township 7 South, Range 17 East, Gila and Salt River Base and Meridian, Pinal County, Arizona, Bunker Hill Mining District.
2. The type of corner and location monuments used are wood 2"x2"x48" posts and metal tags with location information written thereon.
3. The bearings and distances in degrees and feet between claim corners are as depicted on the above map.

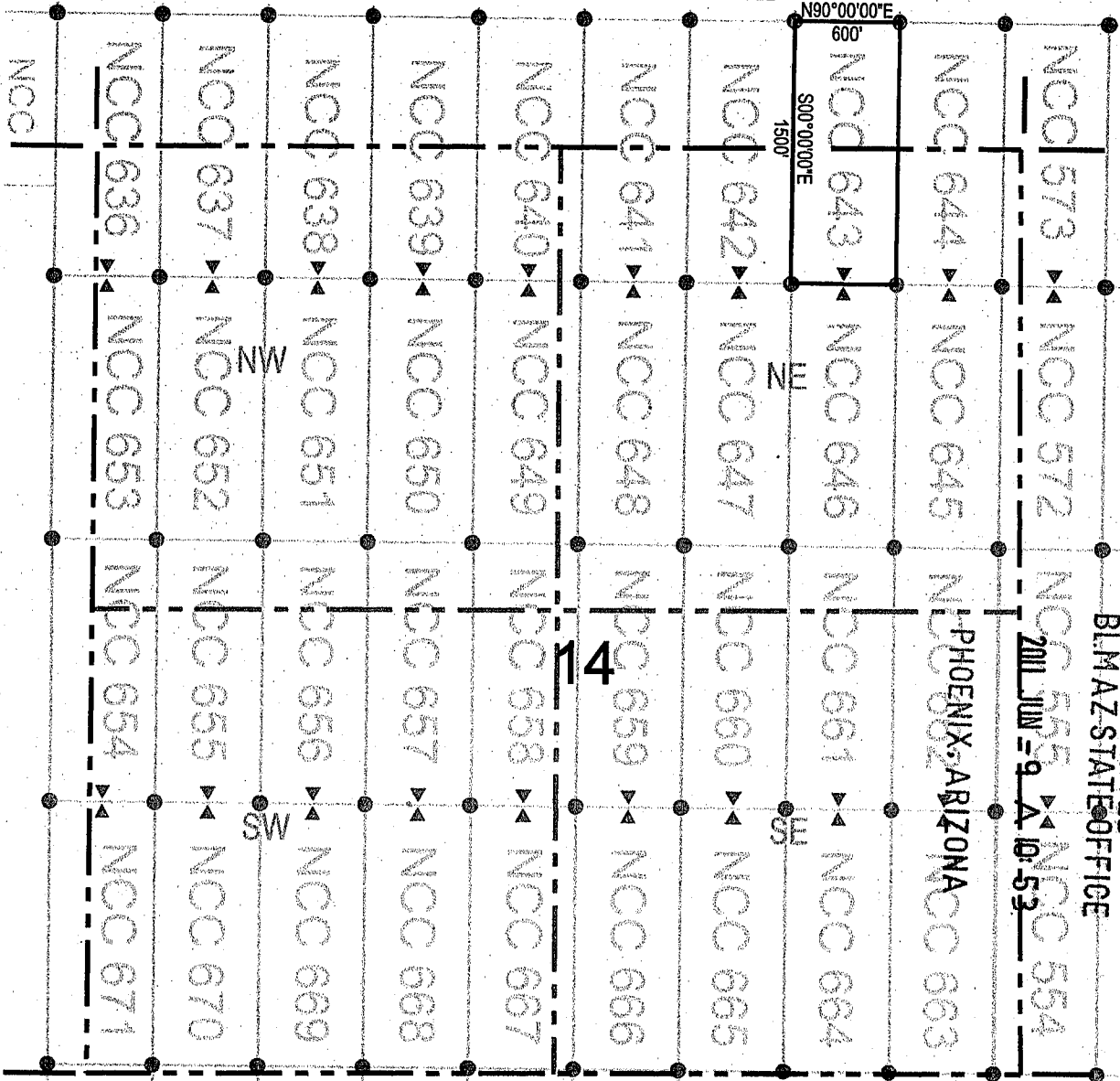
RECEIVED  
 2011 JUN -9 A 10:53  
 BLM AZ STATE OFFICE  
 PHOENIX, ARIZONA

AMC408522





# LODE CLAIM LOCATION MAP



● Corner Posts    ▲ Location Monuments    Scale: 1"=1000'

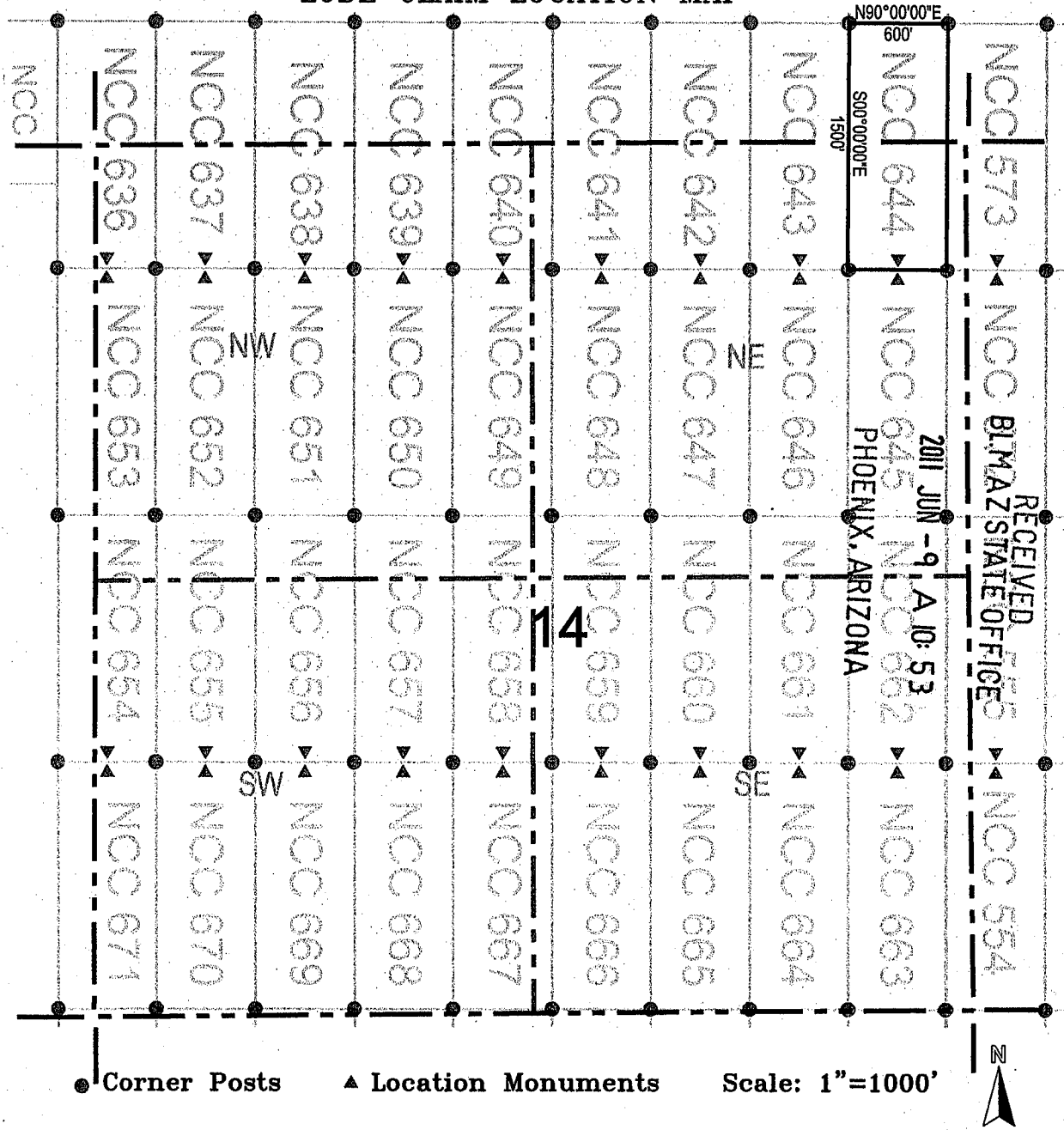
1. The above map depicts the **NCC 643** Lode Claim, which is located in the NE 1/4 of the NE 1/4 of Section 14, and the SE 1/4 of the SE 1/4 of Section 11, Township 7 South, Range 17 East, Gila and Salt River Base and Meridian, Pinal County, Arizona, Bunker Hill Mining District.
2. The type of corner and location monuments used are wood 2"x2"x48" posts and metal tags with location information written thereon.
3. The bearings and distances in degrees and feet between claim corners are as depicted on the above map.

RECEIVED  
BLM AZ STATE OFFICE  
2011 JUN 9 A 10:53

ANCL08523



# LODE CLAIM LOCATION MAP

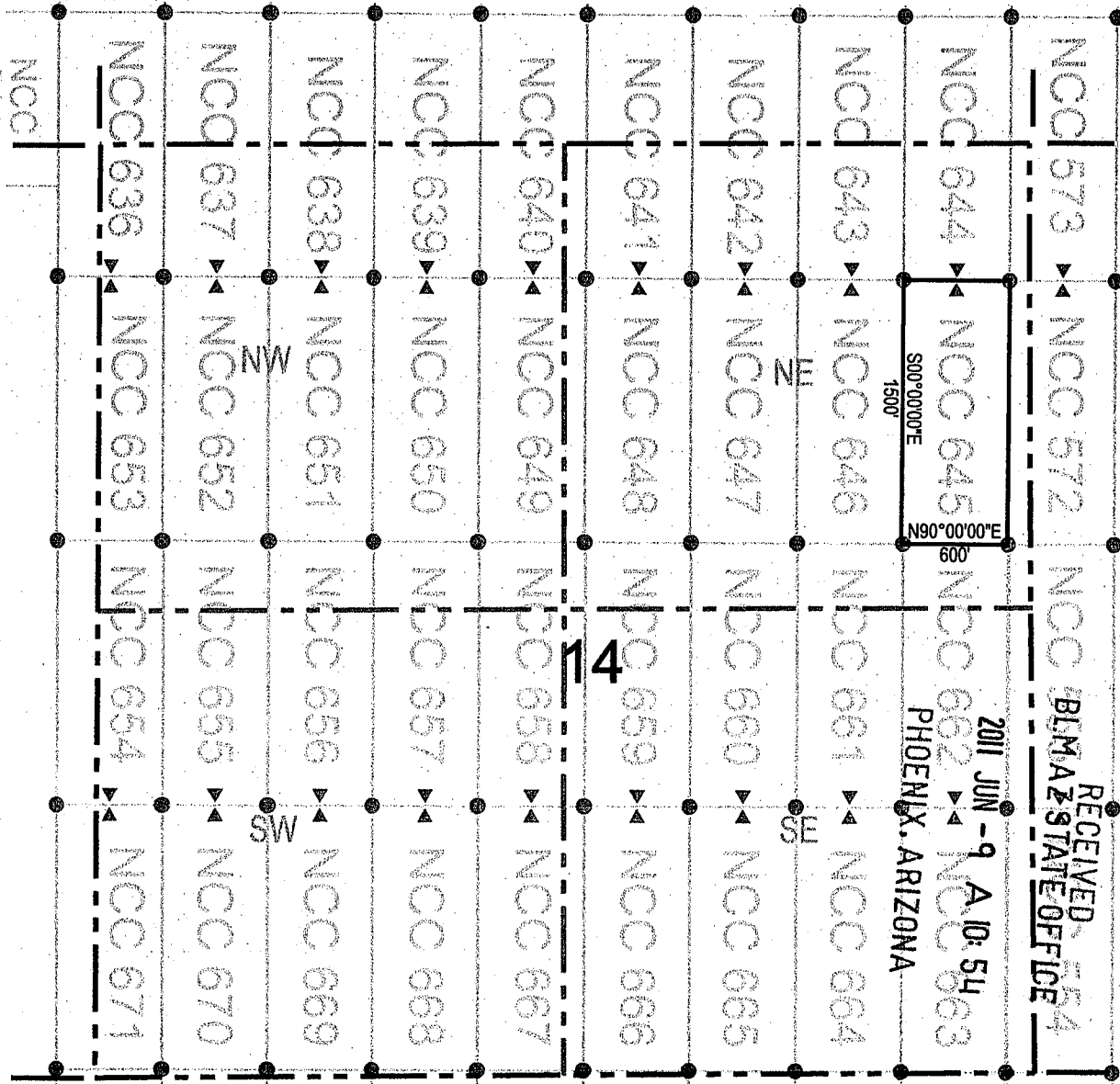


1. The above map depicts the **NCC 644** Lode Claim, which is located in the NE 1/4 of the NE 1/4 of Section 14, and the SE 1/4 of the SE 1/4 of Section 11, Township 7 South, Range 17 East, Gila and Salt River Base and Meridian, Pinal County, Arizona, Bunker Hill Mining District.
2. The type of corner and location monuments used are wood 2"x2"x48" posts and metal tags with location information written thereon.
3. The bearings and distances in degrees and feet between claim corners are as depicted on the above map.

AMC408524



# LODE CLAIM LOCATION MAP



● Corner Posts    ▲ Location Monuments    Scale: 1" = 1000'



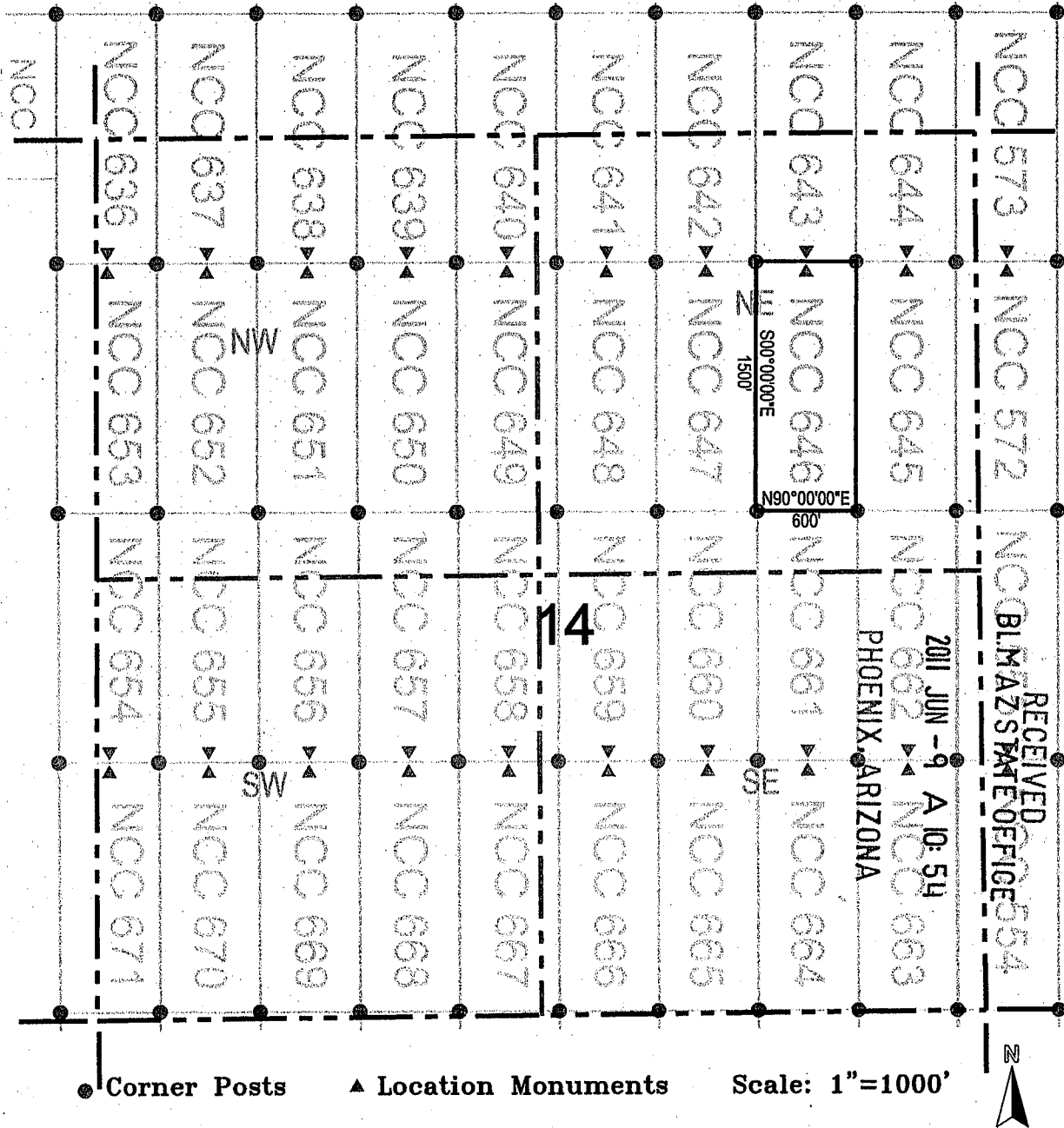
1. The above map depicts the **NCC 645** Lode Claim, which is located in the NE 1/4 of the NE 1/4, and the SE 1/4 of the NE 1/4 of Section 14, Township 7 South, Range 17 East, Gila and Salt River Base and Meridian, Pinal County, Arizona, Bunker Hill Mining District.
2. The type of corner and location monuments used are wood 2"x2"x48" posts and metal tags with location information written thereon.
3. The bearings and distances in degrees and feet between claim corners are as depicted on the above map.

RECEIVED  
 BLM ARIZONA STATE OFFICE  
 2011 JUN -9 A 10:54  
 PHOENIX, ARIZONA

AMC408525



# LODE CLAIM LOCATION MAP



1. The above map depicts the **NCC 646** Lode Claim, which is located in the NE 1/4 of the NE 1/4, and the SE 1/4 of the NE 1/4 of Section 14, Township 7 South, Range 17 East, Gila and Salt River Base and Meridian, Pinal County, Arizona, Bunker Hill Mining District.
2. The type of corner and location monuments used are wood 2"x2"x48" posts and metal tags with location information written thereon.
3. The bearings and distances in degrees and feet between claim corners are as depicted on the above map.

AMC408526



OFFICIAL RECORDS OF PINAL COUNTY RECORDER LAURA DEAN-LYTTLE

When recorded return to: Redhawk Copper Inc 616 Webb Drive San Manuel, AZ 85631

DATE/TIME: 06/03/2011 1014 FEE: \$14.00 PAGES: 2 FEE NUMBER: 2011-046573



LOCATION NOTICE FOR LODE MINING CLAIM

NOTICE IS HEREBY GIVEN that the NCC 647 lode mining claim has been located by Redhawk Copper Inc whose current mailing address is 616 Webb Drive San Manuel, AZ 85631

RECEIVED BLM AZ STATE OFFICE 2011 JUN -9 A 10: 54 PHOENIX, ARIZONA

The general course of this claim is north / south and it is situated in Pinal County, Arizona. This claim is 1500 feet in length and 600 feet in width. This claim runs from the location monument on which this location notice is posted approximately 10 feet in a northerly direction to the north end line and 1490 feet in a southerly direction to the south end line. This claim is marked by six monuments, one at each corner and one at the center of each end line of the claim.

The location monument on which this notice is posted is situated within Section 14, Township 7 South, Range 17 East, Gila Salt River Base and Meridian, Arizona and this claim encompasses portions of the following quarter section (s), section (s), Township (s) and Range (s) NW 1/4 and SW 1/4 of the NE 1/4 of Section 14, Township 7 South, Range 17 East, Gila Salt River Base and Meridian, Arizona, Bunker Hill Mining District.

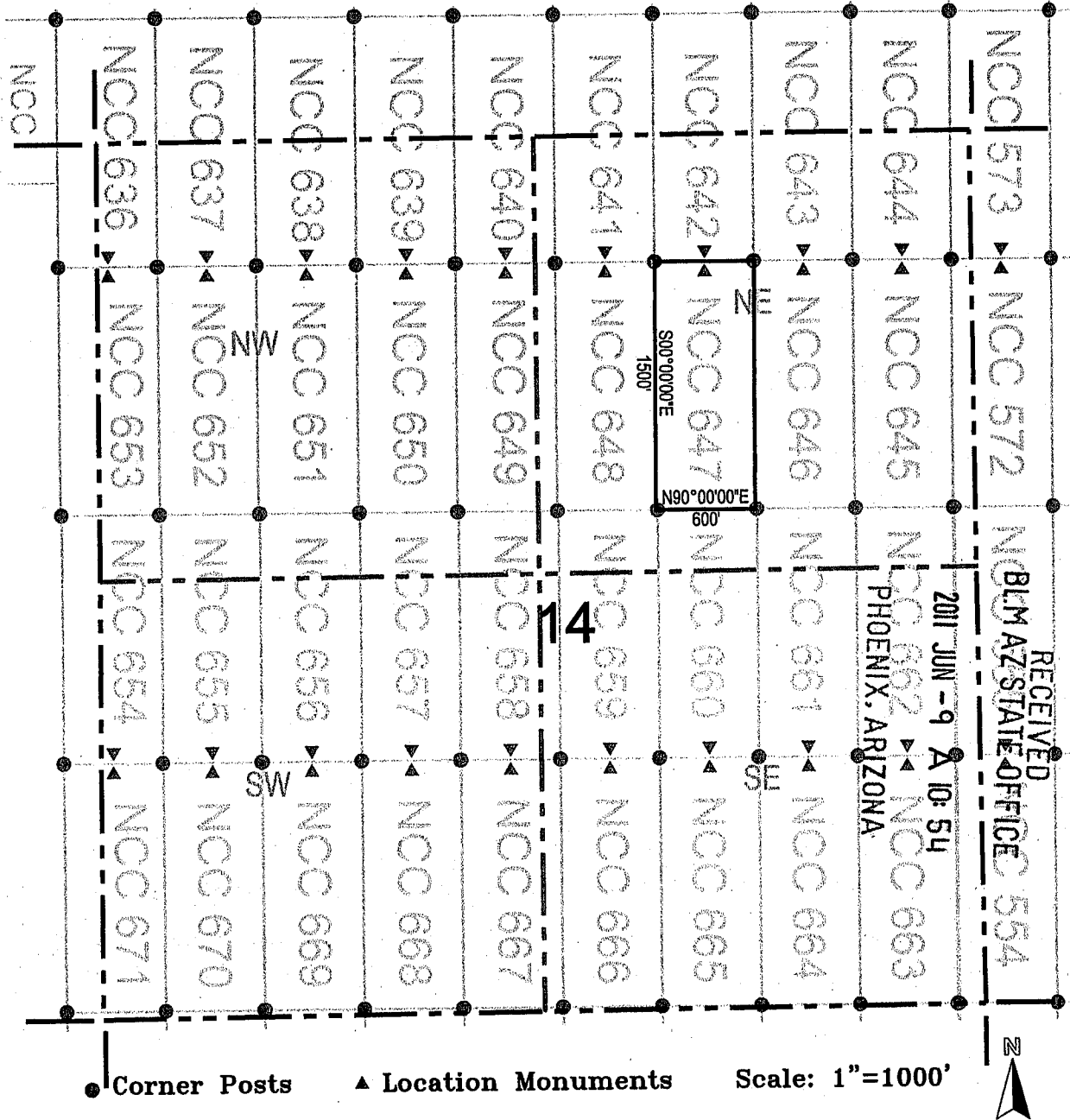
The locality of this claim with reference to some natural object or permanent monument and additional information (if any) concerning its locality are as follows: 15015 feet north and 12426 feet west of the northeast corner of Section 31, Township 7 South, Range 18 East, to the northeast corner of the claim.

DATED AND POSTED on the ground this 26 day of April 2011. LOCATOR (s) Redhawk Copper Inc 616 Webb Drive San Manuel, AZ 85631 AGENT: T. Robert Breen

AMC408527



# LODE CLAIM LOCATION MAP

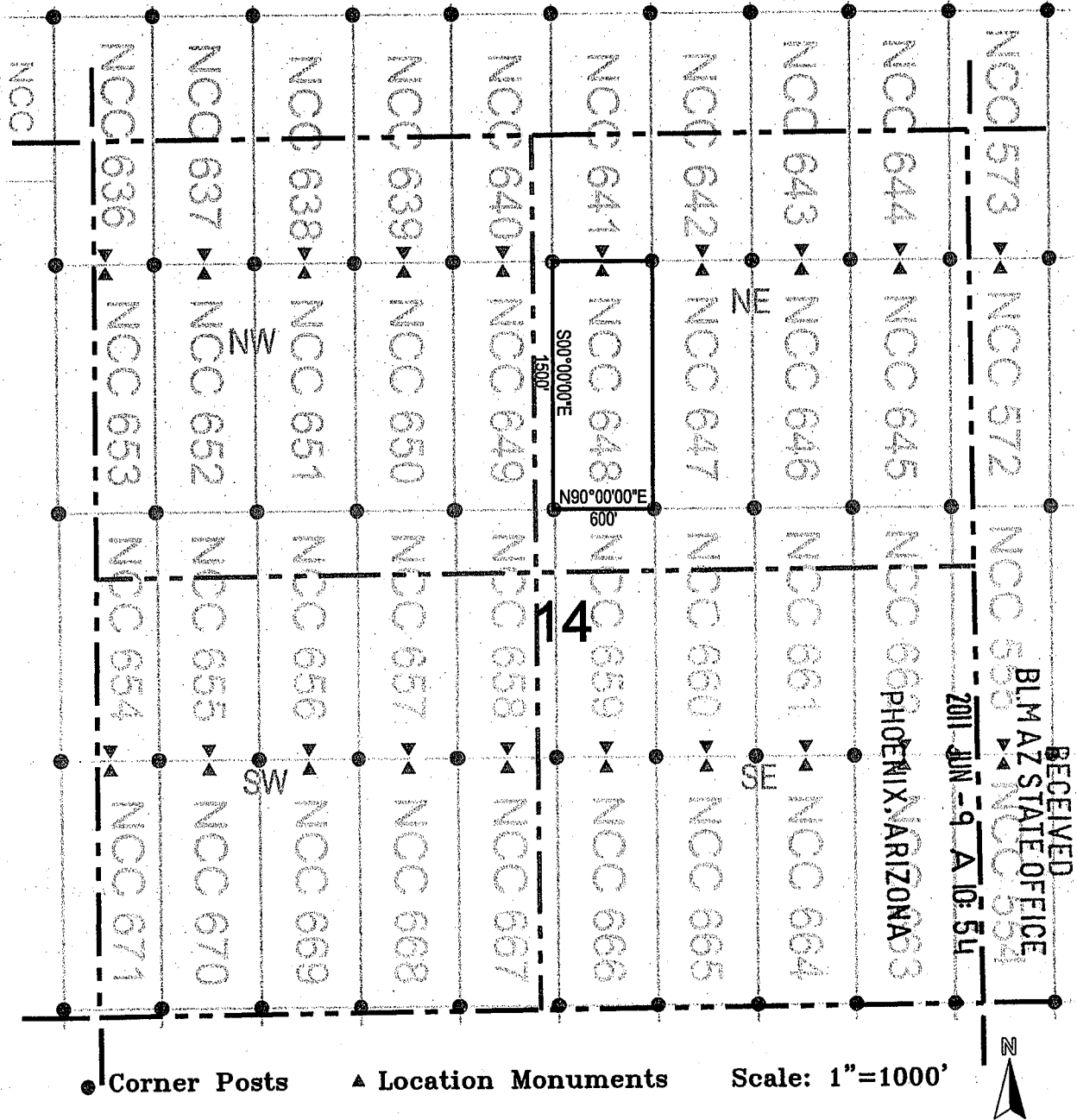


1. The above map depicts the **NCC 647** Lode Claim, which is located in the NW 1/4 of the NE 1/4, and the SW 1/4 of the NE 1/4 of Section 14, Township 7 South, Range 17 East, Gila and Salt River Base and Meridian, Pinal County, Arizona, Bunker Hill Mining District.
2. The type of corner and location monuments used are wood 2"x2"x48" posts and metal tags with location information written thereon.
3. The bearings and distances in degrees and feet between claim corners are as depicted on the above map.

AMC408527



# LODE CLAIM LOCATION MAP

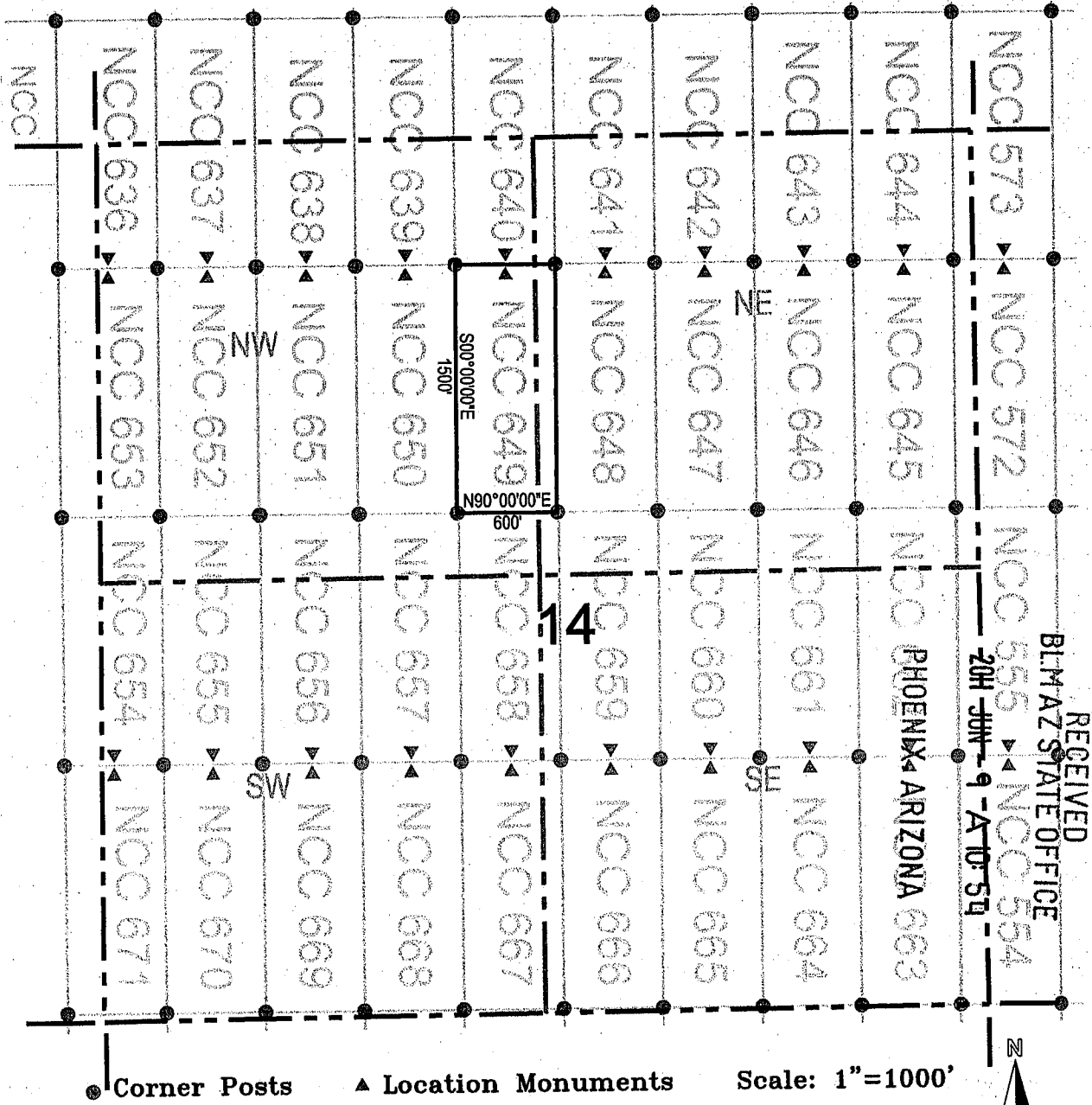


1. The above map depicts the **NCC 648** Lode Claim, which is located in the NW 1/4 of the NE 1/4, and the SW 1/4 of the NE 1/4 of Section 14, Township 7 South, Range 17 East, Gila and Salt River Base and Meridian, Pinal County, Arizona, Bunker Hill Mining District.
2. The type of corner and location monuments used are wood 2"x2"x48" posts and metal tags with location information written thereon.
3. The bearings and distances in degrees and feet between claim corners are as depicted on the above map.

AMC408528



# LODE CLAIM LOCATION MAP



1. The above map depicts the **NCC 649** Lode Claim, which is located in the NE 1/4 and SE 1/4 of the NW 1/4, and the SW 1/4 and NW 1/4 of the NE 1/4 of Section 14, Township 7 South, Range 17 East, Gila and Salt River Base and Meridian, Pinal County, Arizona, Bunker Hill Mining District.
2. The type of corner and location monuments used are wood 2"x2"x48" posts and metal tags with location information written thereon.
3. The bearings and distances in degrees and feet between claim corners are as depicted on the above map.

AMC408529



OFFICIAL RECORDS OF  
PINAL COUNTY RECORDER  
LAURA DEAN-LYTLE

DATE/TIME: 06/03/2011 1014  
FEE: \$14.00  
PAGES: 2  
FEE NUMBER: 2011-046576



When recorded return to:  
Redhawk Copper Inc  
616 Webb Drive  
San Manuel, AZ 85631

LOCATION NOTICE FOR LODE MINING CLAIM

NOTICE IS HEREBY GIVEN that the NCC 650  
         lode mining claim has been located  
by Redhawk Copper Inc whose current mailing  
address is 616 Webb Drive  
San Manuel, AZ 85631

RECEIVED  
BLM AZ STATE OFFICE  
2011 JUN - 9 A 10: 54  
PHOENIX, ARIZONA

The general course of this claim is north / south and it is situated in Pinal  
County, Arizona. This claim is 1500 feet in length and 600 feet in width. This claim runs  
from the location monument on which this location notice is posted approximately 10 feet in a  
northerly direction to the north end line and 1490 feet in a southerly direction to the  
south end line. This claim is marked by six monuments, one at each corner and one at the center of each  
end line of the claim.

The location monument on which this notice is posted is situated within Section 14, Township 7  
South, Range 17 East, Gila Salt River Base and Meridian, Arizona and this claim encompasses portions  
of the following quarter section (s), section (s), Township (s) and Range (s) NE 1/4 and SE 1/4 of the NW 1/4 of  
Section 14, Township 7 South, Range 17 East, Gila Salt River Base and Meridian, Arizona, Bunker Hill  
Mining District.

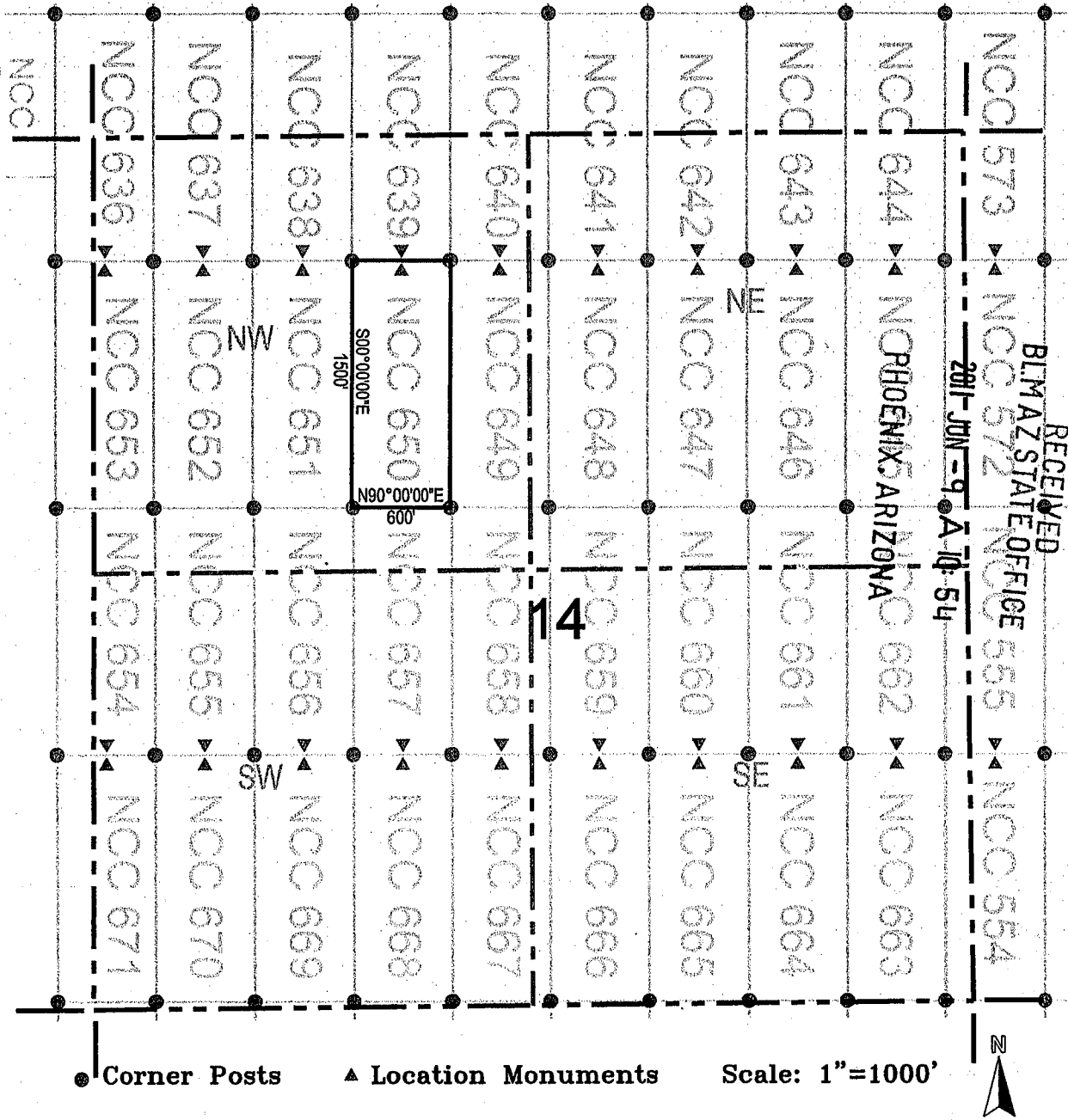
The locality of this claim with reference to some natural object or permanent monument and additional information  
(if any) concerning its locality are as follows: 15015 feet north and 14226 feet west of the northeast corner of  
Section 31, Township 7 South, Range 18 East, to the northeast corner of the claim.

DATED AND POSTED on the ground this 26 day of April 2011

LOCATOR (s) Redhawk Copper Inc AGENT: T. Robert Breen  
616 Webb Drive  
San Manuel, AZ 85631

AHC408530

# LODE CLAIM LOCATION MAP



● Corner Posts    ▲ Location Monuments    Scale: 1"=1000'

1. The above map depicts the **NCC 650** Lode Claim, which is located in the NE 1/4 of the NW 1/4, and the SE 1/4 of the NW 1/4 of Section 14, Township 7 South, Range 17 East, Gila and Salt River Base and Meridian, Pinal County, Arizona, Bunker Hill Mining District.
2. The type of corner and location monuments used are wood 2"x2"x48" posts and metal tags with location information written thereon.
3. The bearings and distances in degrees and feet between claim corners are as depicted on the above map.

RECEIVED  
 BLM AZ STATE OFFICE  
 2011 JUN -9 A 10:54

AMC 408530



OFFICIAL RECORDS OF  
PINAL COUNTY RECORDER  
LAURA DEAN-LYTLE

DATE/TIME: 06/03/2011 1014  
FEE: \$14.00  
PAGES: 2  
FEE NUMBER: 2011-046577



When recorded return to:  
Redhawk Copper Inc  
616 Webb Drive  
San Manuel, AZ 85631

#### LOCATION NOTICE FOR LODE MINING CLAIM

NOTICE IS HEREBY GIVEN that the NCC 651  
 lode mining claim has been located  
by Redhawk Copper Inc whose current mailing  
address is 616 Webb Drive  
San Manuel, AZ 85631

RECEIVED  
BLM AZ STATE OFFICE  
2011 JUN - 9 A 10: 54  
PHOENIX, ARIZONA

The general course of this claim is north / south and it is situated in Pinal  
County, Arizona. This claim is 1500 feet in length and 600 feet in width. This claim runs  
from the location monument on which this location notice is posted approximately 10 feet in a  
northerly direction to the north end line and 1490 feet in a southerly direction to the  
south end line. This claim is marked by six monuments, one at each corner and one at the center of each  
end line of the claim.

The location monument on which this notice is posted is situated within Section 14, Township 7  
South, Range 17 East, Gila Salt River Base and Meridian, Arizona and this claim encompasses portions  
of the following quarter section (s), section (s), Township (s) and Range (s) NW 1/4, SW 1/4, SE 1/4 and NE  
1/4 of the NW 1/4 of Section 14, Township 7 South, Range 17 East, Gila Salt River Base and Meridian,  
Arizona, Bunker Hill Mining District.

The locality of this claim with reference to some natural object or permanent monument and additional information  
(if any) concerning its locality are as follows: 15015 feet north and 14826 feet west of the northeast corner of  
Section 31, Township 7 South, Range 18 East, to the northeast corner of the claim.

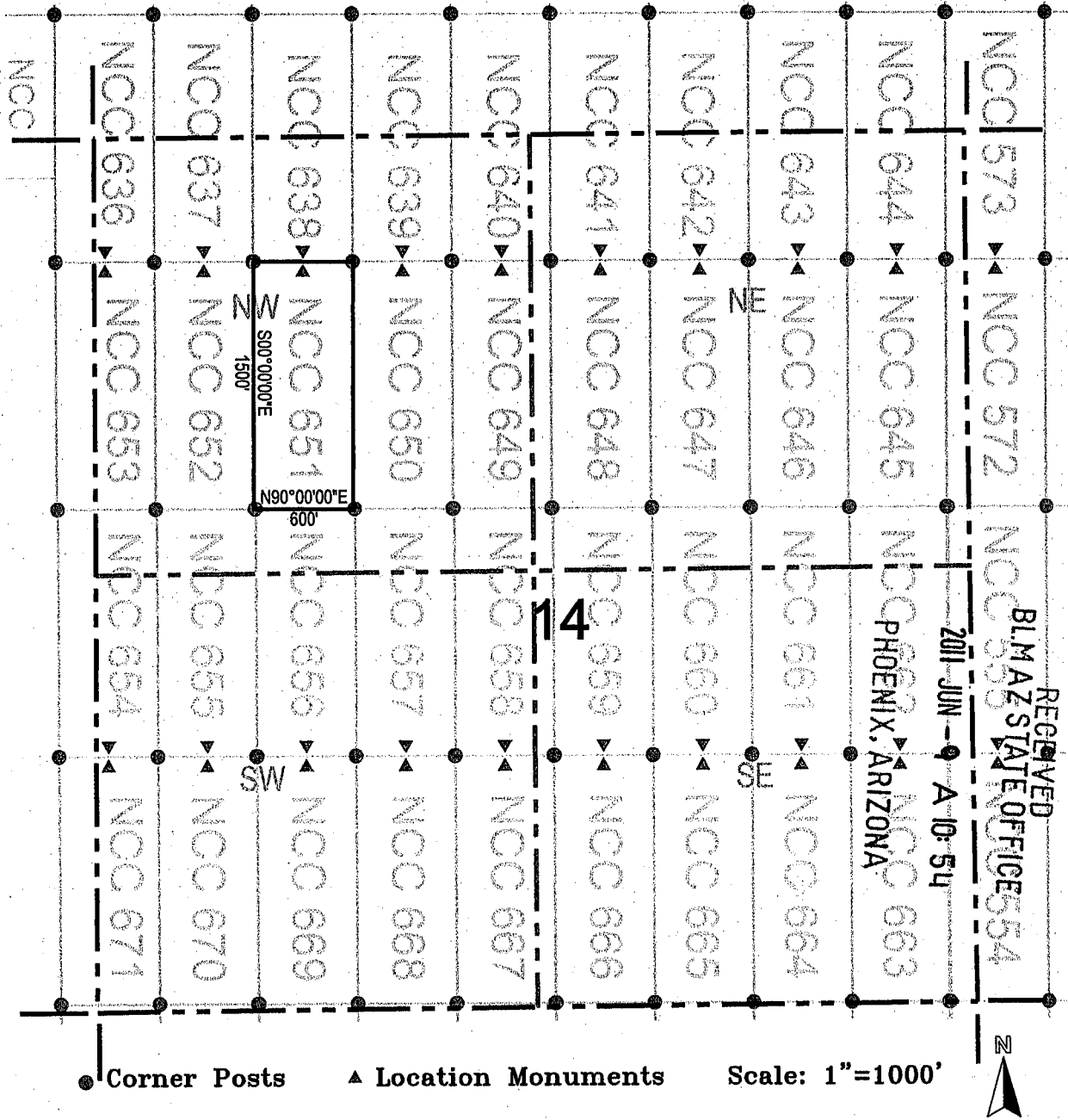
DATED AND POSTED on the ground this 26 day of April, 2011

LOCATOR (s) Redhawk Copper Inc AGENT: T. Robert Breen  
616 Webb Drive  
San Manuel, AZ 85631

AMC408531



# LODE CLAIM LOCATION MAP



1. The above map depicts the **NCC 651** Lode Claim, which is located in the NW 1/4, SW 1/4, SE 1/4, and NE 1/4 of the NW 1/4 of Section 14, Township 7 South, Range 17 East, Gila and Salt River Base and Meridian, Pinal County, Arizona, Bunker Hill Mining District.
2. The type of corner and location monuments used are wood 2"x2"x48" posts and metal tags with location information written thereon.
3. The bearings and distances in degrees and feet between claim corners are as depicted on the above map.

AHC408531



OFFICIAL RECORDS OF  
PINAL COUNTY RECORDER  
LAURA DEAN-LYTTLE

When recorded return to:  
Redhawk Copper Inc  
616 Webb Drive  
San Manuel, AZ 85631

DATE/TIME: 06/03/2011 10:14  
FEE: \$14.00  
PAGES: 2  
FEE NUMBER: 2011-046578



LOCATION NOTICE FOR LOPE MINING CLAIM

NOTICE IS HEREBY GIVEN that the         NCC 652          
                                 lode mining claim has been located  
by Redhawk Copper Inc whose current mailing  
address is 616 Webb Drive  
San Manuel, AZ 85631

RECEIVED  
BLM AZ STATE OFFICE  
2011 JUN -9 A 10: 54  
PHOENIX, ARIZONA

The general course of this claim is         north / south         and it is situated in         Pinal          
County, Arizona. This claim is         1500         feet in length and         600         feet in width. This claim runs  
from the location monument on which this location notice is posted approximately         10         feet in a  
        northerly         direction to the         north         end line and         1490         feet in a         southerly         direction to the  
        south         end line. This claim is marked by six monuments, one at each corner and one at the center of each  
end line of the claim.

The location monument on which this notice is posted is situated within Section         14        , Township         7          
        South        , Range         17                 East        , Gila Salt River Base and Meridian, Arizona and this claim encompasses portions  
of the following quarter section (s), section (s), Township (s) and Range (s)         NW 1/4 and SW 1/4 of the NW 1/4          
of Section 14, Township 7 South, Range 17 East, Gila Salt River Base and Meridian, Arizona, Bunker Hill  
Mining District.

The locality of this claim with reference to some natural object or permanent monument and additional information  
(if any) concerning its locality are as follows:         15015 feet north and 15426 feet west of the northeast corner of          
        Section 31, Township 7 South, Range 18 East, to the northeast corner of the claim.        

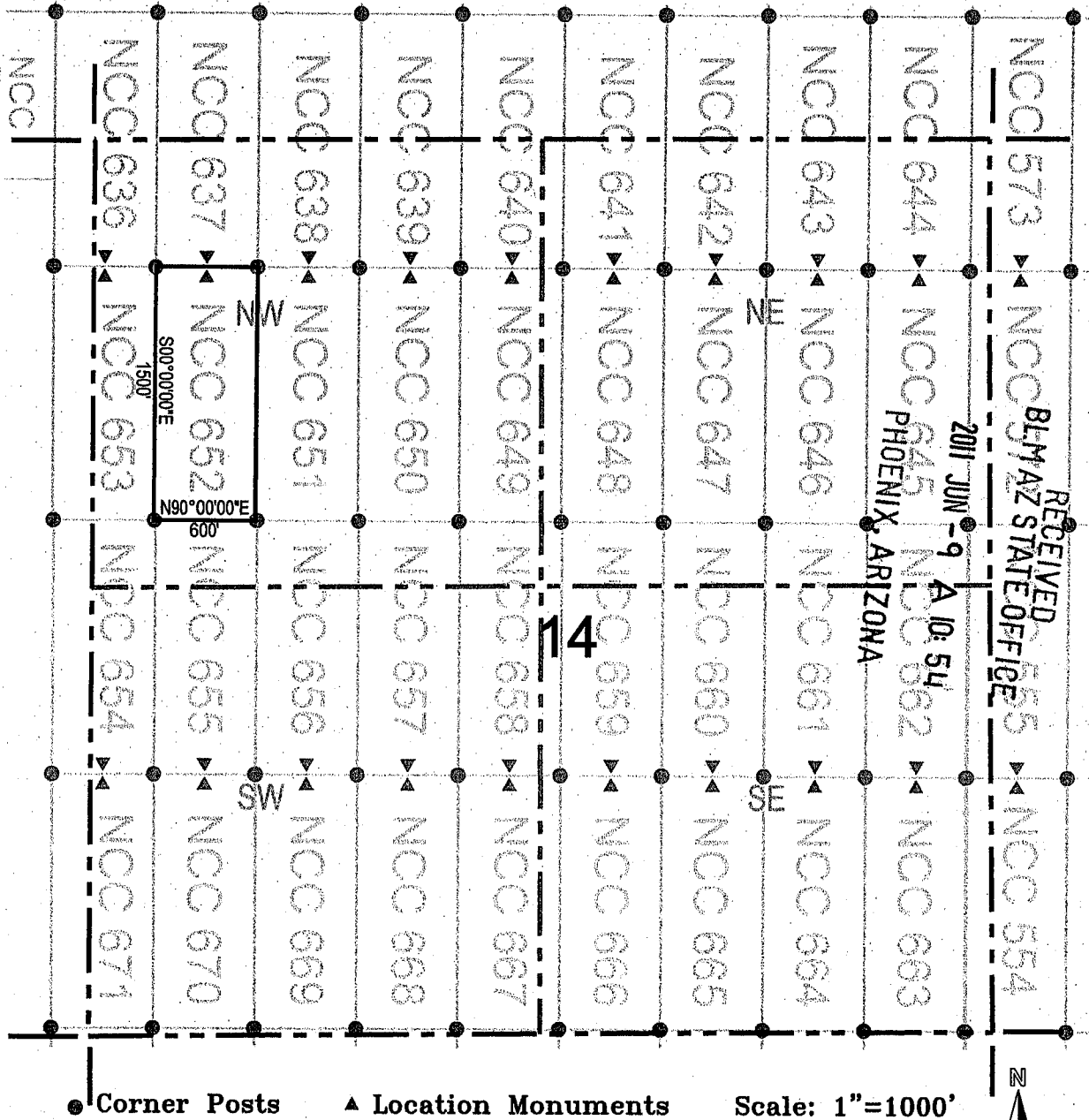
DATED AND POSTED on the ground this         26         day of         April        , 20        11        .

LOCATOR (s) Redhawk Copper Inc  
616 Webb Drive  
San Manuel, AZ 85631

AGENT: T. Robert Breen

AMC408532

# LODE CLAIM LOCATION MAP



1. The above map depicts the **NCC 652** Lode Claim, which is located in the NW 1/4 of the NW 1/4, and the SW 1/4 of the NW 1/4 of Section 14, Township 7 South, Range 17 East, Gila and Salt River Base and Meridian, Pinal County, Arizona, Bunker Hill Mining District.
2. The type of corner and location monuments used are wood 2"x2"x48" posts and metal tags with location information written thereon.
3. The bearings and distances in degrees and feet between claim corners are as depicted on the above map.

AMC408532



OFFICIAL RECORDS OF  
 PINAL COUNTY RECORDER  
 LAURA DEAN-LYTTLE

DATE/TIME: 06/03/2011 10:14  
 FEE: \$14.00  
 PAGES: 2  
 FEE NUMBER: 2011-046579



When recorded return to:  
 Redhawk Copper Inc  
 616 Webb Drive  
 San Manuel, AZ 85631

(1)

**LOCATION NOTICE FOR LODE MINING CLAIM**

RECEIVED  
 BLM AZ STATE OFFICE  
 2011 JUN - 9 A 10: 54  
 PHOENIX, ARIZONA

NOTICE IS HEREBY GIVEN that the NCC 653  
 lode mining claim has been located  
 by Redhawk Copper Inc whose current mailing  
 address is 616 Webb Drive  
San Manuel, AZ 85631

The general course of this claim is north / south and it is situated in Pinal  
 County, Arizona. This claim is 1500 feet in length and 600 feet in width. This claim runs  
 from the location monument on which this location notice is posted approximately 10 feet in a  
northerly direction to the north end line and 1490 feet in a southerly direction to the  
south end line. This claim is marked by six monuments, one at each corner and one at the center of each  
 end line of the claim.

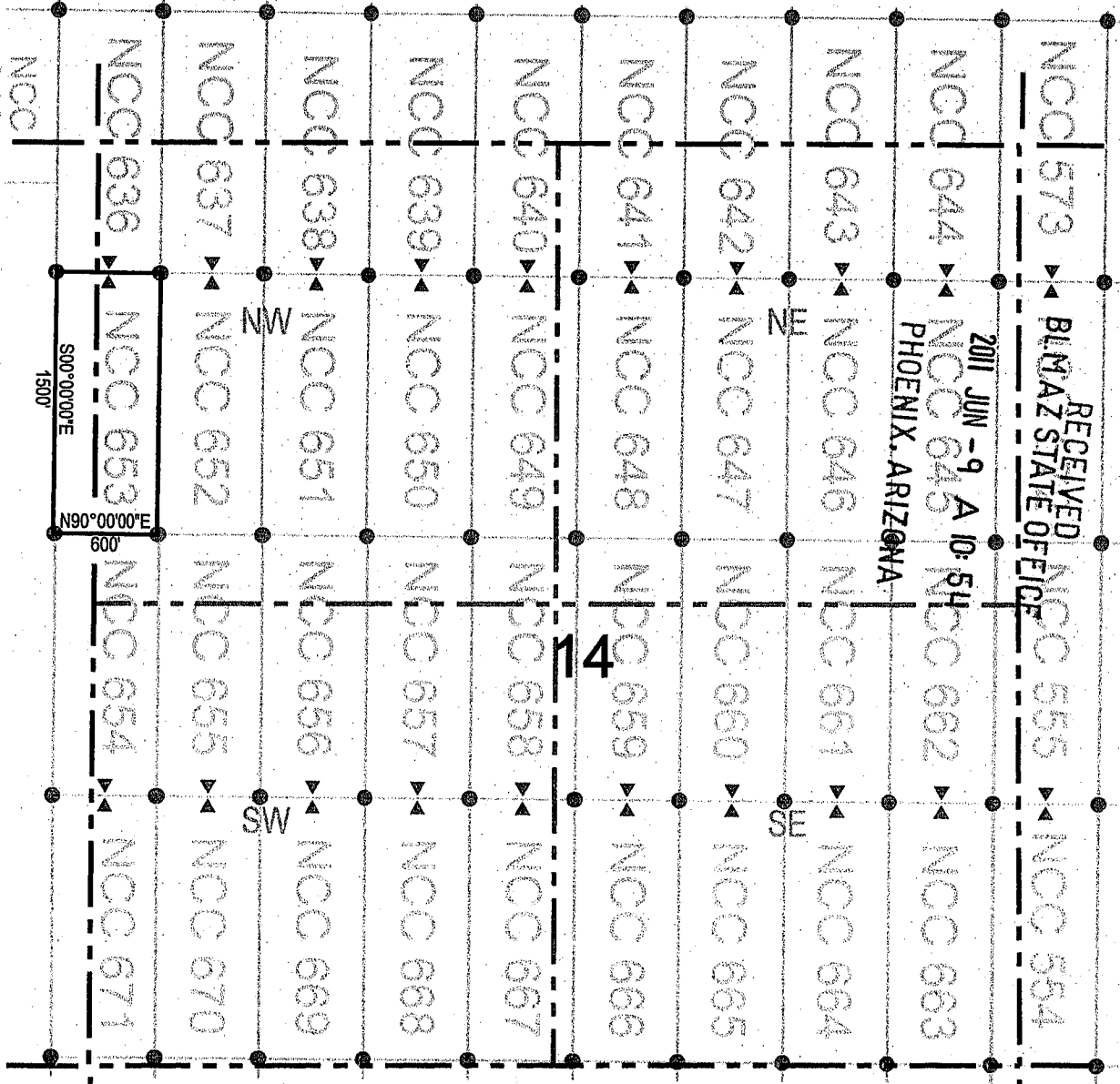
The location monument on which this notice is posted is situated within Section 14, Township 7  
South, Range 17 East, Gila Salt River Base and Meridian, Arizona and this claim encompasses portions  
 of the following quarter section (s), section (s), Township (s) and Range (s) NW 1/4 and SW 1/4 of the NW 1/4  
of Section 14, and NE 1/4 and SE 1/4 of the NE 1/4 of Section 15, Township 7 South, Range 17 East, Gila Salt  
River Base and Meridian, Arizona, Bunker Hill Mining District.

The locality of this claim with reference to some natural object or permanent monument and additional information  
 (if any) concerning its locality are as follows: 15015 feet north and 16026 feet west of the northeast corner of  
Section 31, Township 7 South, Range 18 East, to the northeast corner of the claim.

DATED AND POSTED on the ground this 26 day of April, 2011  
 LOCATOR (s) Redhawk Copper Inc AGENT: T. Robert Breen  
616 Webb Drive  
San Manuel, AZ 85631

AMC408533

LODE CLAIM LOCATION MAP



- Corner Posts      ▲ Location Monuments      Scale: 1"=1000'
1. The above map depicts the NCC 653 Lode Claim, which is located in the NW 1/4 and SW 1/4 of the NW 1/4 of Section 14, and the NE 1/4 and SE 1/4 of the NE 1/4 of Section 15, Township 7 South, Range 17 East, Gila and Salt River Base and Meridian, Pinal County, Arizona, Bunker Hill Mining District.
  2. The type of corner and location monuments used are wood 2"x2"x48" posts and metal tags with location information written thereon.
  3. The bearings and distances in degrees and feet between claim corners are as depicted on the above map.

AMC408533



**OFFICIAL RECORDS OF  
PINAL COUNTY RECORDER  
LAURA DEAN-LYTTLE**

When recorded return to:  
Redhawk Copper Inc  
616 Webb Drive  
San Manuel, AZ 85631

DATE/TIME: 06/03/2011 1014  
FEE: \$14.00  
PAGES: 2  
FEE NUMBER: 2011-046580



**LOCATION NOTICE FOR LODE MINING CLAIM**

NOTICE IS HEREBY GIVEN that the \_\_\_\_\_ NCC 654  
\_\_\_\_\_ lode mining claim has been located  
by Redhawk Copper Inc whose current mailing  
address is 616 Webb Drive  
San Manuel, AZ 85631

RECEIVED  
BLM AZ STATE OFFICE  
2011 JUN - 9 A 10:54  
PHOENIX, ARIZONA

The general course of this claim is \_\_\_\_\_ north / south \_\_\_\_\_ and it is situated in \_\_\_\_\_ Pinal  
County, Arizona. This claim is \_\_\_\_\_ 1500 \_\_\_\_\_ feet in length and \_\_\_\_\_ 600 \_\_\_\_\_ feet in width. This claim runs  
from the location monument on which this location notice is posted approximately \_\_\_\_\_ 1490 \_\_\_\_\_ feet in a  
northerly direction to the north end line and \_\_\_\_\_ 10 \_\_\_\_\_ feet in a southerly direction to the  
south end line. This claim is marked by six monuments, one at each corner and one at the center of each  
end line of the claim.

The location monument on which this notice is posted is situated within Section 14, Township 7  
South, Range 17 East, Gila Salt River Base and Meridian, Arizona and this claim encompasses portions  
of the following quarter section (s), section (s), Township (s) and Range (s) NW 1/4 of the SW 1/4, and the SW  
1/4 of the NW 1/4 of Section 14, and the SE 1/4 of the NE 1/4, and the NE 1/4 of the SE 1/4 of Section 15,  
Township 7 South, Range 17 East, Gila Salt River Base and Meridian, Arizona, Bunker Hill Mining District.

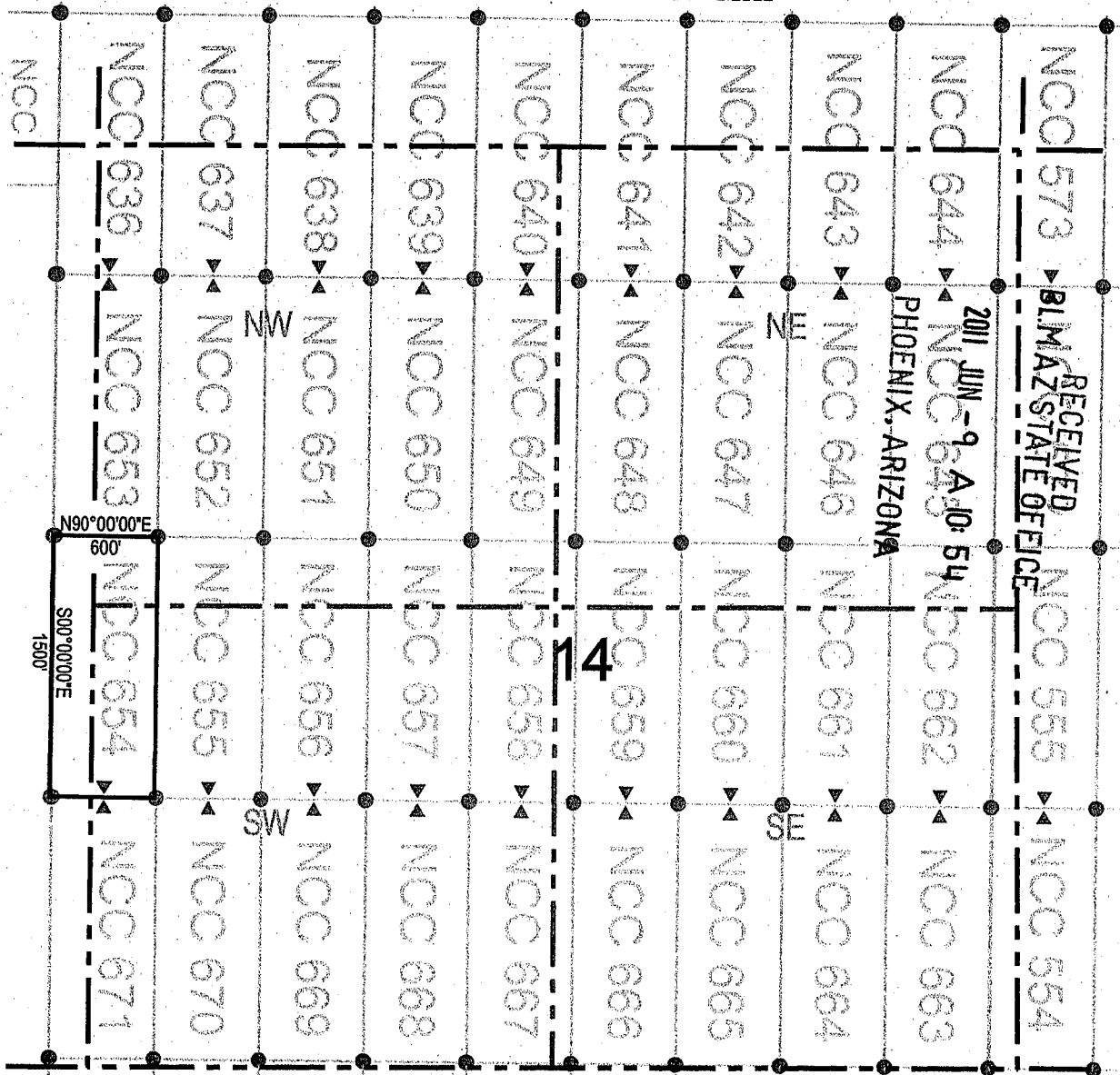
The locality of this claim with reference to some natural object or permanent monument and additional information  
(if any) concerning its locality are as follows: 13515 feet north and 16026 feet west of the northeast corner of  
Section 31, Township 7 South, Range 18 East, to the northeast corner of the claim.

DATED AND POSTED on the ground this 14 day of April, 2011.

LOCATOR (s) Redhawk Copper Inc AGENT: T. Robert Breen  
616 Webb Drive  
San Manuel, AZ 85631

AMC 408534

# LODE CLAIM LOCATION MAP



● Corner Posts      ▲ Location Monuments      Scale: 1"=1000'



1. The above map depicts the **NCC 654** Lode Claim, which is located in the NW 1/4 of the SW 1/4, and the SW 1/4 of the NW 1/4 of Section 14, and the SE 1/4 of the NE 1/4, and the NE 1/4 of the SE 1/4 of Section 15, Township 7 South, Range 17 East, Gila and Salt River Base and Meridian, Pinal County, Arizona, Bunker Hill Mining District.
2. The type of corner and location monuments used are wood 2"x2"x48" posts and metal tags with location information written thereon.
3. The bearings and distances in degrees and feet between claim corners are as depicted on the above map.

RECEIVED  
 BLM AZ STATE OFFICE  
 2011 JUN -9 A-10:54  
 PHOENIX, ARIZONA

AMC408534



OFFICIAL RECORDS OF PINAL COUNTY RECORDER LAURA DEAN-LYTLE

When recorded return to: Redhawk Copper Inc 616 Webb Drive San Manuel, AZ 85631


DATE/TIME: 06/03/2011 1014 FEE: \$14.00 PAGES: 2 FEE NUMBER: 2011-046581



2

LOCATION NOTICE FOR LODE MINING CLAIM

NOTICE IS HEREBY GIVEN that the NCC 655 lode mining claim has been located by Redhawk Copper Inc whose current mailing address is 616 Webb Drive San Manuel, AZ 85631



The general course of this claim is north / south and it is situated in Pinal County, Arizona. This claim is 1500 feet in length and 600 feet in width. This claim runs from the location monument on which this location notice is posted approximately 1490 feet in a northerly direction to the north end line and 10 feet in a southerly direction to the south end line. This claim is marked by six monuments, one at each corner and one at the center of each end line of the claim.

The location monument on which this notice is posted is situated within Section 14, Township 7 South, Range 17 East, Gila Salt River Base and Meridian, Arizona and this claim encompasses portions of the following quarter section (s), section (s), Township (s) and Range (s) NW 1/4 of the SW 1/4, and the SW 1/4 of the NW 1/4 of Section 14, Township 7 South, Range 17 East, Gila Salt River Base and Meridian, Arizona, Bunker Hill Mining District.

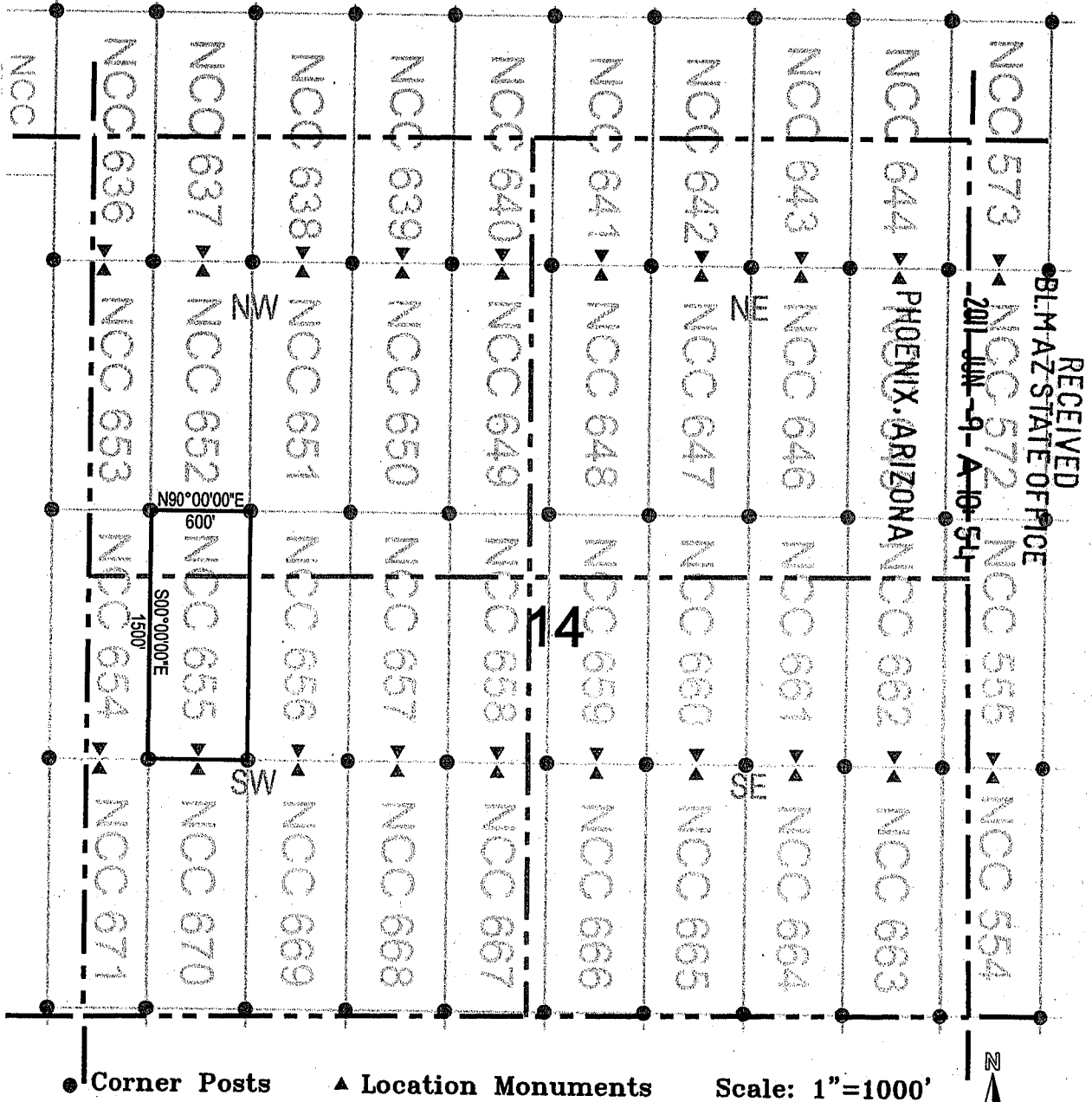
The locality of this claim with reference to some natural object or permanent monument and additional information (if any) concerning its locality are as follows: 13515 feet north and 15426 feet west of the northeast corner of Section 31, Township 7 South, Range 18 East, to the northeast corner of the claim.

DATED AND POSTED on the ground this 14 day of April 2011 LOCATOR (s) Redhawk Copper Inc 616 Webb Drive San Manuel, AZ 85631 AGENT: T. Robert Breen

AMC408535



# LODE CLAIM LOCATION MAP



● Corner Posts      ▲ Location Monuments      Scale: 1"=1000'

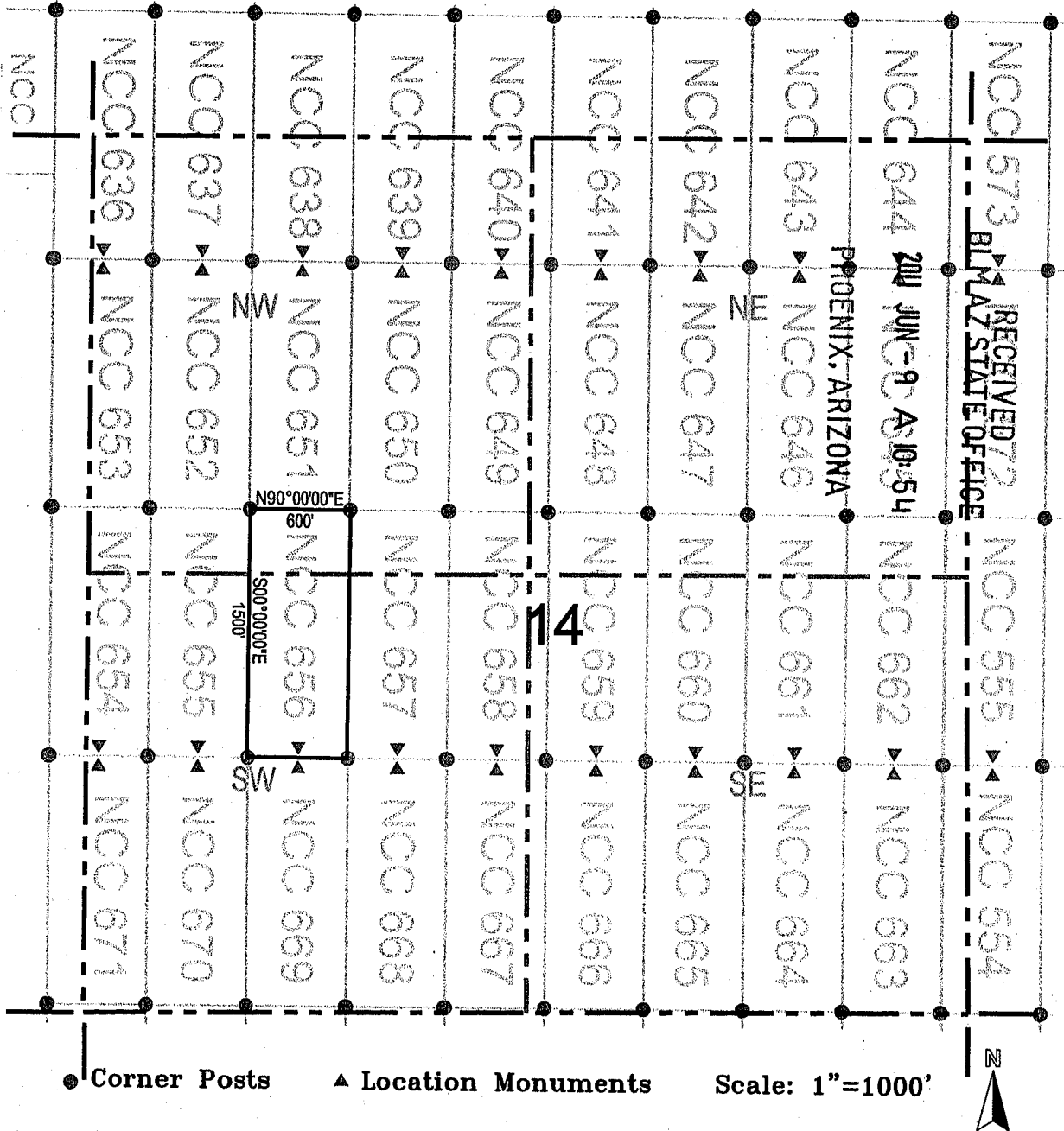
1. The above map depicts the **NCC 655** Lode Claim, which is located in the NW 1/4 of the SW 1/4, and the SW 1/4 of the NW 1/4 of Section 14, Township 7 South, Range 17 East, Gila and Salt River Base and Meridian, Pinal County, Arizona, Bunker Hill Mining District.
2. The type of corner and location monuments used are wood 2"x2"x48" posts and metal tags with location information written thereon.
3. The bearings and distances in degrees and feet between claim corners are as depicted on the above map.

RECEIVED  
 BLM-AZ STATE OFFICE  
 2011 JUN -9 -A-10-54

ANCH 08535



# LODE CLAIM LOCATION MAP



Corner Posts    
  Location Monuments    
 Scale: 1"=1000'

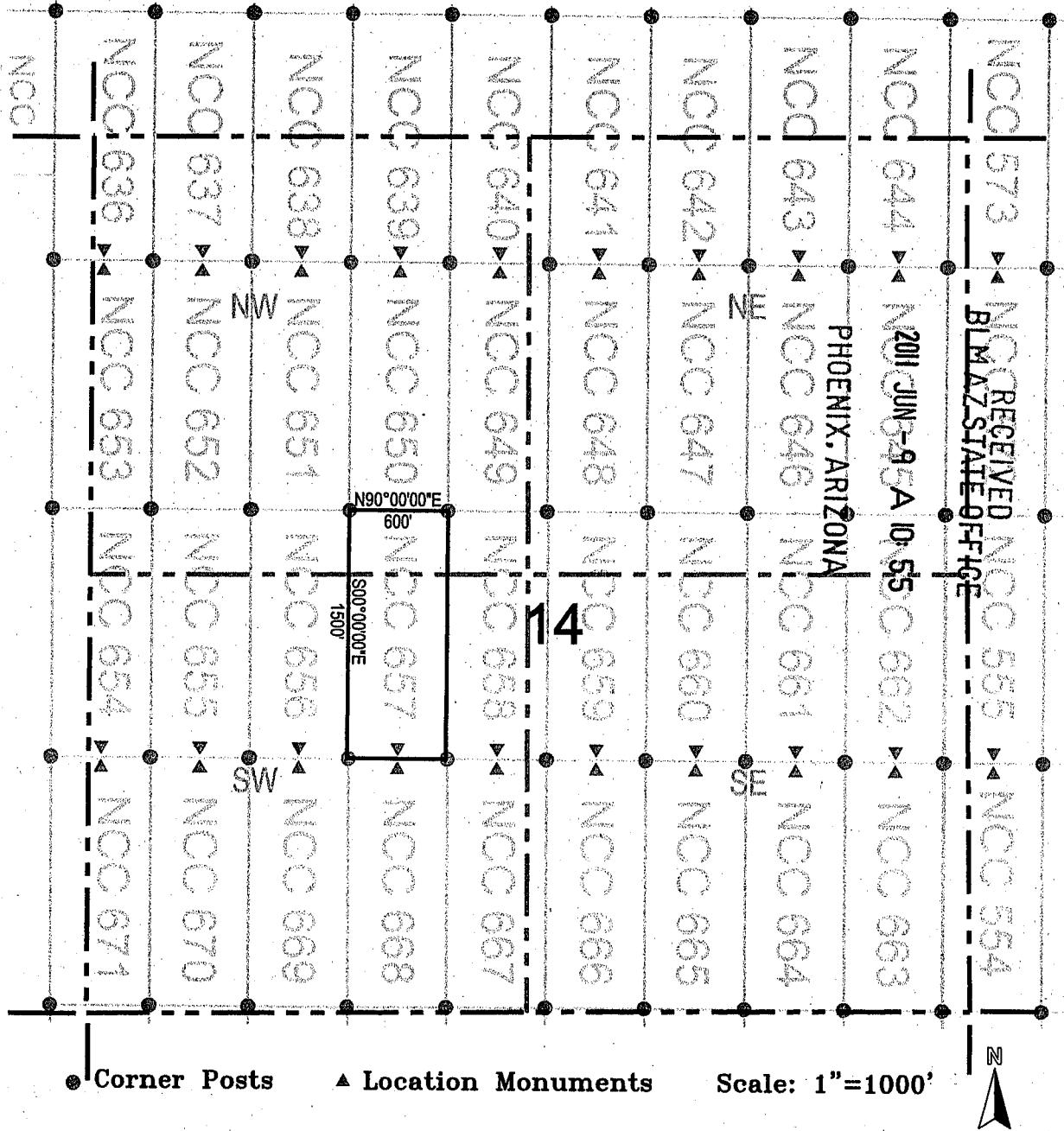
1. The above map depicts the **NCC 656** Lode Claim, which is located in the NW 1/4 and NE 1/4 of the SW 1/4, and the SE 1/4 and SW 1/4 of the NW 1/4 of Section 14, Township 7 South, Range 17 East, Gila and Salt River Base and Meridian, Pinal County, Arizona, Bunker Hill Mining District.
2. The type of corner and location monuments used are wood 2"x2"x48" posts and metal tags with location information written thereon.
3. The bearings and distances in degrees and feet between claim corners are as depicted on the above map.

AHC 408536

RECEIVED 72  
 BLM AZ STATE OFFICE  
 JUN-9 10:54  
 PHOENIX, ARIZONA



# LODE CLAIM LOCATION MAP

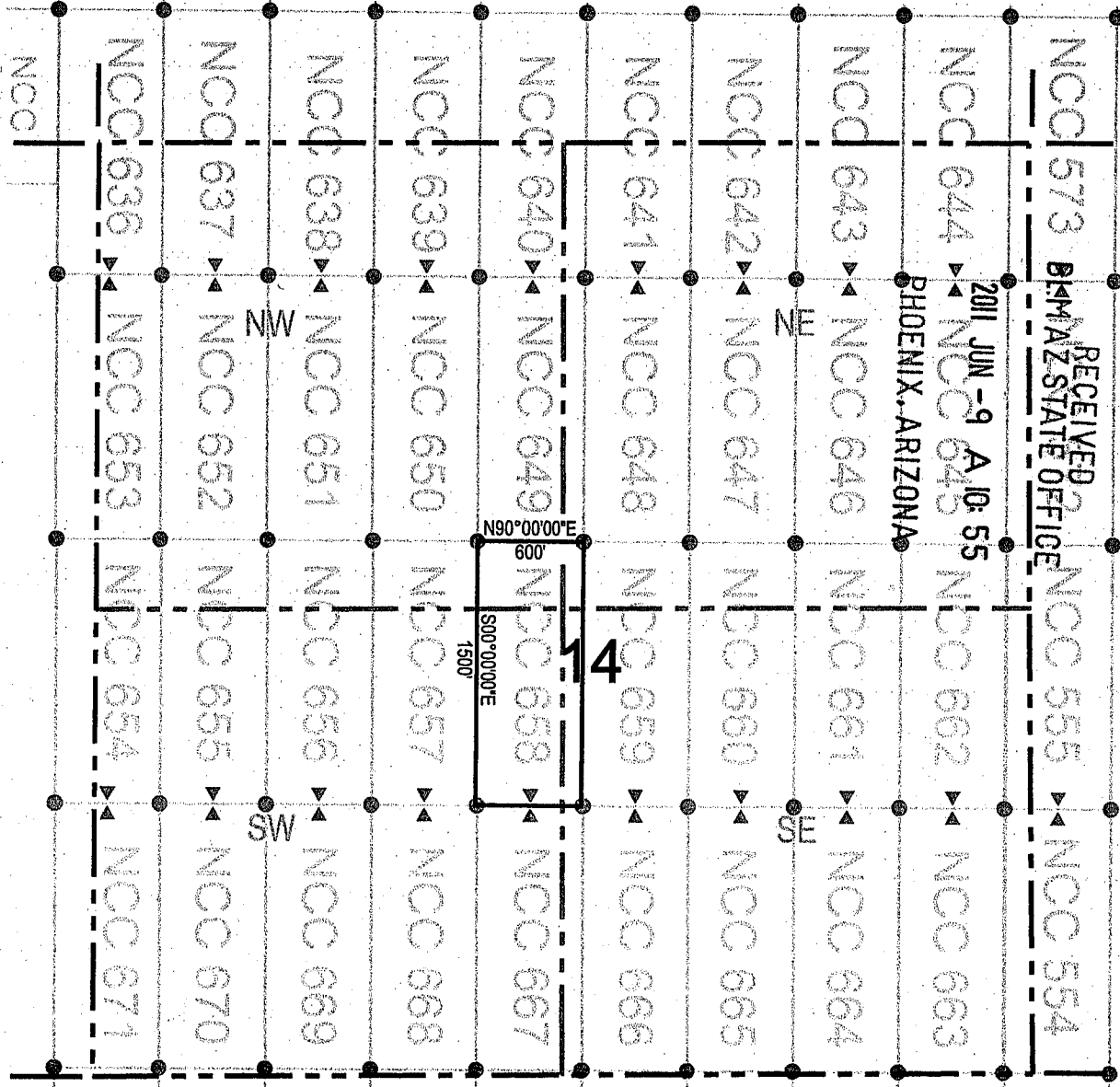


1. The above map depicts the **NCC 657** Lode Claim, which is located in the NE 1/4 of the SW 1/4, and the SE 1/4 of the NW 1/4 of Section 14, Township 7 South, Range 17 East, Gila and Salt River Base and Meridian, Pinal County, Arizona, Bunker Hill Mining District.
2. The type of corner and location monuments used are wood 2"x2"x48" posts and metal tags with location information written thereon.
3. The bearings and distances in degrees and feet between claim corners are as depicted on the above map.

AMC408537



# LODE CLAIM LOCATION MAP



Corner Posts    
  Location Monuments    
 Scale: 1"=1000'

1. The above map depicts the **NCC 658** Lode Claim, which is located in the NE 1/4 of the SW 1/4, and the NW 1/4 of the SE 1/4, and the SW 1/4 of the NE 1/4, and the SE 1/4 of the NW 1/4 of Section 14, Township 7 South, Range 17 East, Gila and Salt River Base and Meridian, Pinal County, Arizona, Bunker Hill Mining District.
2. The type of corner and location monuments used are wood 2"x2"x48" posts and metal tags with location information written thereon.
3. The bearings and distances in degrees and feet between claim corners are as depicted on the above map.

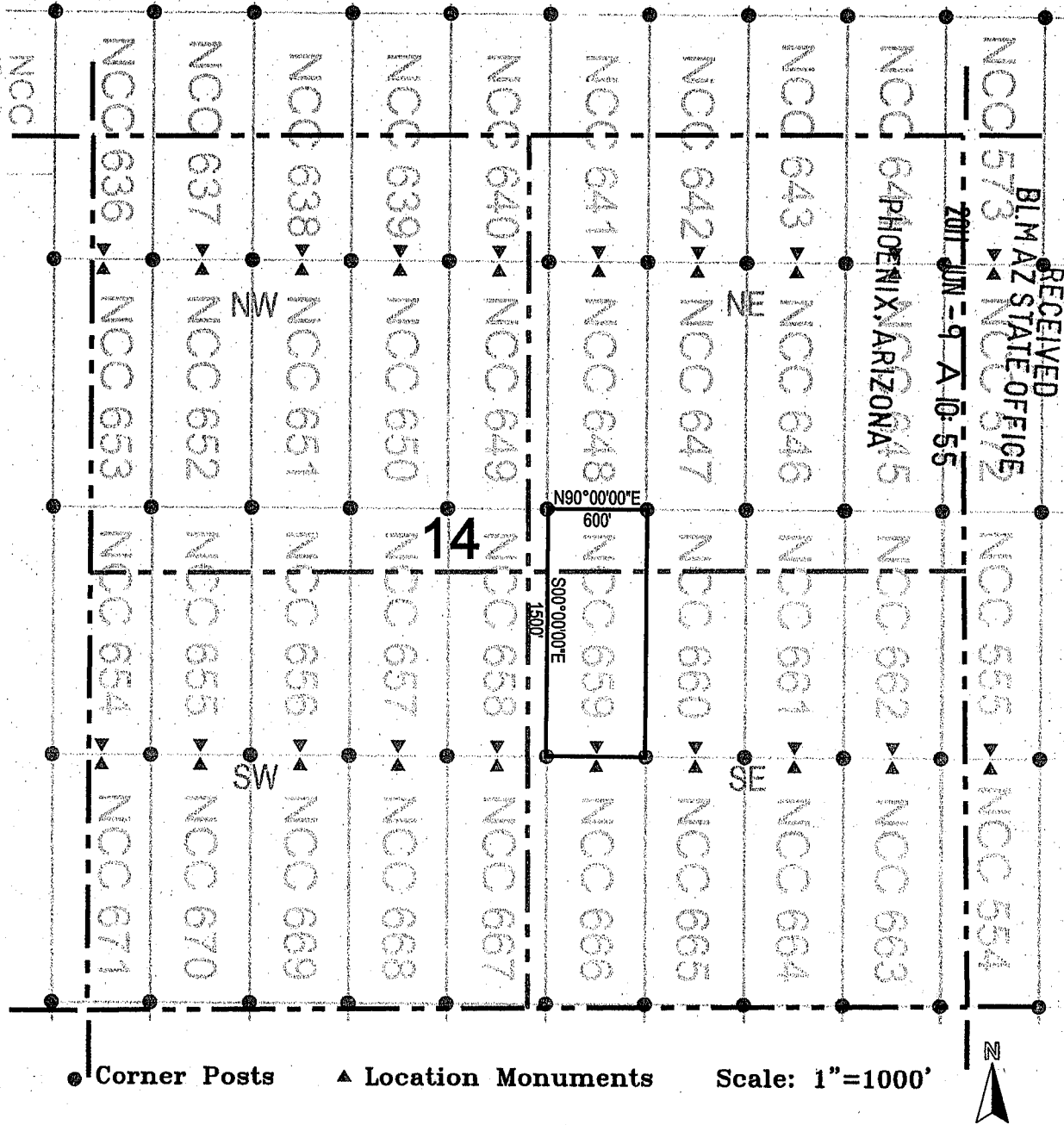
RECEIVED  
 BLM ARIZONA STATE OFFICE  
 2011 JUN -9 A 10: 55  
 PHOENIX, ARIZONA

AMC 408538





# LODE CLAIM LOCATION MAP

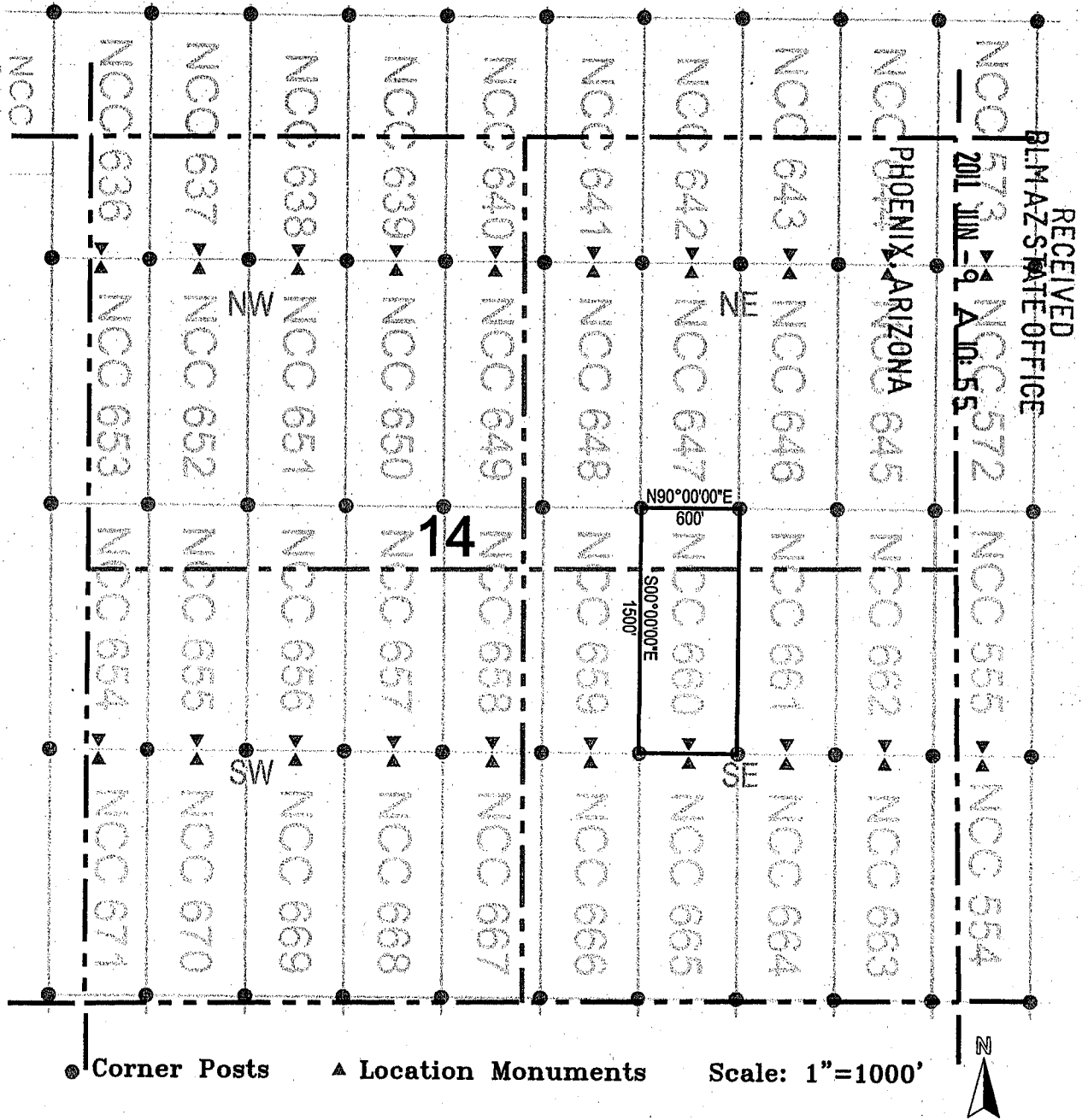


1. The above map depicts the **NCC 659** Lode Claim, which is located in the NW 1/4 of the SE 1/4, and the SW 1/4 of the NE 1/4 of Section 14, Township 7 South, Range 17 East, Gila and Salt River Base and Meridian, Pinal County, Arizona, Bunker Hill Mining District.
2. The type of corner and location monuments used are wood 2"x2"x48" posts and metal tags with location information written thereon.
3. The bearings and distances in degrees and feet between claim corners are as depicted on the above map.

ANCL 08539



# LODE CLAIM LOCATION MAP



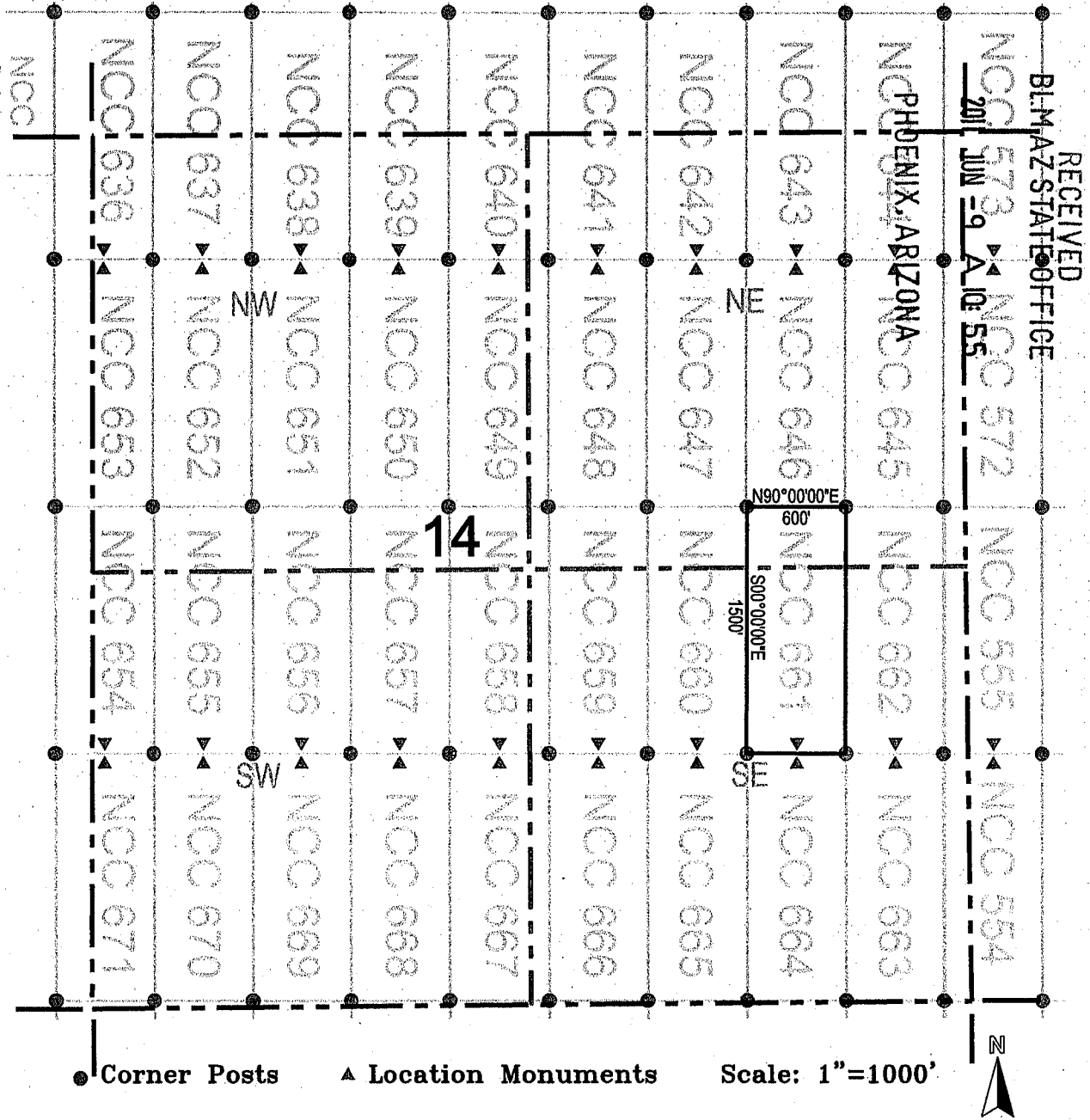
● Corner Posts      ▲ Location Monuments      Scale: 1"=1000'

1. The above map depicts the **NCC 660** Lode Claim, which is located in the NW 1/4 of the SE 1/4, and the SW 1/4 of the NE 1/4 of Section 14, Township 7 South, Range 17 East, Gila and Salt River Base and Meridian, Pinal County, Arizona, Bunker Hill Mining District.
2. The type of corner and location monuments used are wood 2"x2"x48" posts and metal tags with location information written thereon.
3. The bearings and distances in degrees and feet between claim corners are as depicted on the above map.

AMC408540



# LODE CLAIM LOCATION MAP



1. The above map depicts the **NCC 661** Lode Claim, which is located in the NE 1/4 of the SE 1/4, and the SE 1/4 of the NE 1/4 of Section 14, Township 7 South, Range 17 East, Gila and Salt River Base and Meridian, Pinal County, Arizona, Bunker Hill Mining District.
2. The type of corner and location monuments used are wood 2"x2"x48" posts and metal tags with location information written thereon.
3. The bearings and distances in degrees and feet between claim corners are as depicted on the above map.

RECEIVED  
BLM-AZ STATE OFFICE

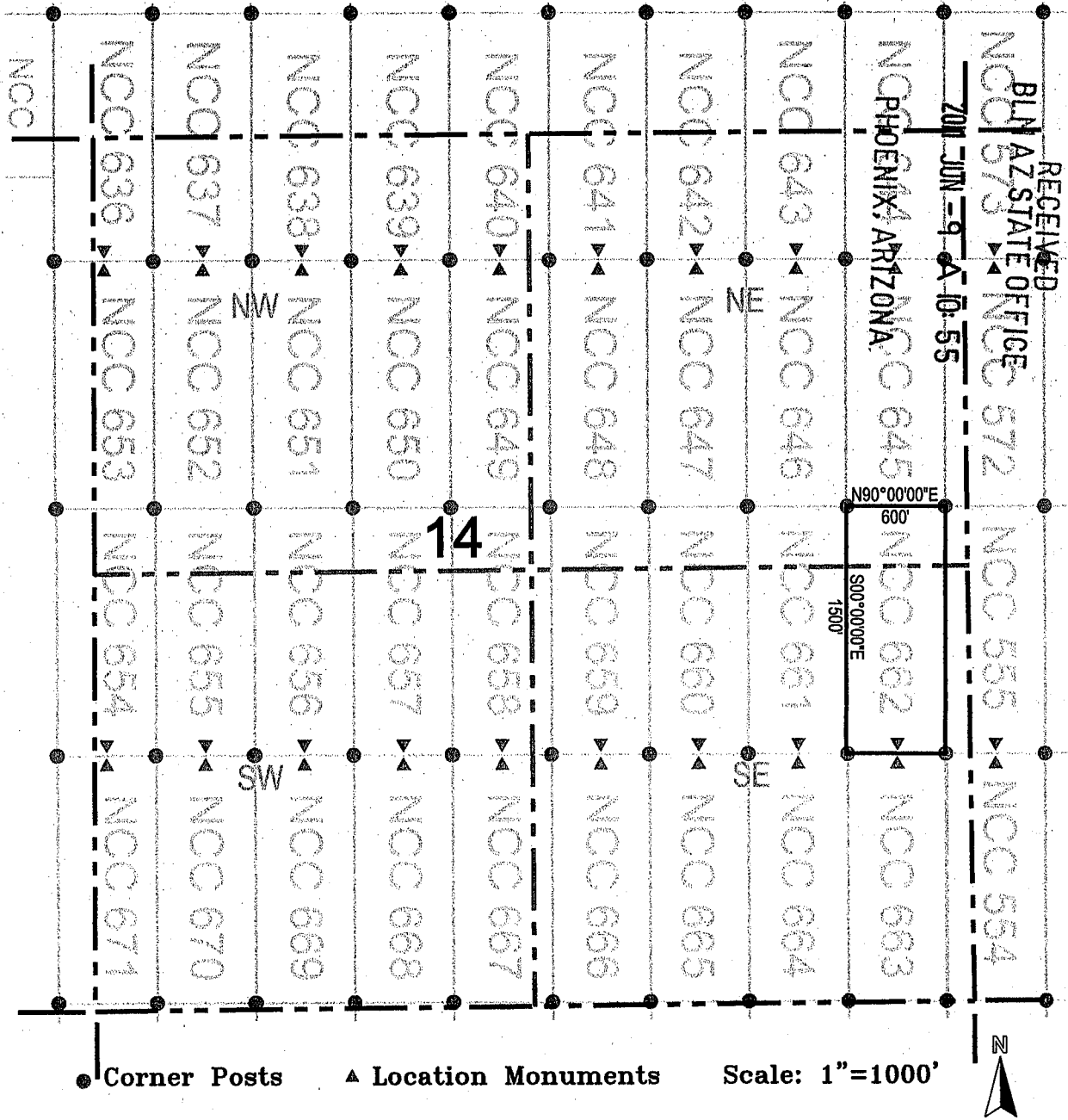
JUN 29 10:55 AM '01

PHOENIX, ARIZONA

AHC 408541



# LODE CLAIM LOCATION MAP



1. The above map depicts the **NCC 662** Lode Claim, which is located in the NE 1/4 of the SE 1/4, and the SE 1/4 of the NE 1/4 of Section 14, Township 7 South, Range 17 East, Gila and Salt River Base and Meridian, Pinal County, Arizona, Bunker Hill Mining District.
2. The type of corner and location monuments used are wood 2"x2"x48" posts and metal tags with location information written thereon.
3. The bearings and distances in degrees and feet between claim corners are as depicted on the above map.

AMC408542



OFFICIAL RECORDS OF PINAL COUNTY RECORDER LAURA DEAN-LYTLE

When recorded return to: Redhawk Copper Inc 616 Webb Drive San Manuel, AZ 85631


DATE/TIME: 06/03/2011 1014 FEE: \$14.00 PAGES: 2 FEE NUMBER: 2011-046589



2

LOCATION NOTICE FOR LODE MINING CLAIM

NOTICE IS HEREBY GIVEN that the NCC 663 lode mining claim has been located by Redhawk Copper Inc whose current mailing address is 616 Webb Drive San Manuel, AZ 85631



The general course of this claim is north / south and it is situated in Pinal County, Arizona. This claim is 1500 feet in length and 600 feet in width. This claim runs from the location monument on which this location notice is posted approximately 10 feet in a northerly direction to the north end line and 1490 feet in a southerly direction to the south end line. This claim is marked by six monuments, one at each corner and one at the center of each end line of the claim.

The location monument on which this notice is posted is situated within Section 14, Township 7 South, Range 17 East, Gila Salt River Base and Meridian, Arizona and this claim encompasses portions of the following quarter section (s), section (s), Township (s) and Range (s) NE 1/4 and SE 1/4 of the SE 1/4 of Section 14, Township 7 South, Range 17 East, Gila Salt River Base and Meridian, Arizona, Bunker Hill Mining District.

The locality of this claim with reference to some natural object or permanent monument and additional information (if any) concerning its locality are as follows: 12016 feet north and 11226 feet west of the northeast corner of Section 31, Township 7 South, Range 18 East, to the northeast corner of the claim.

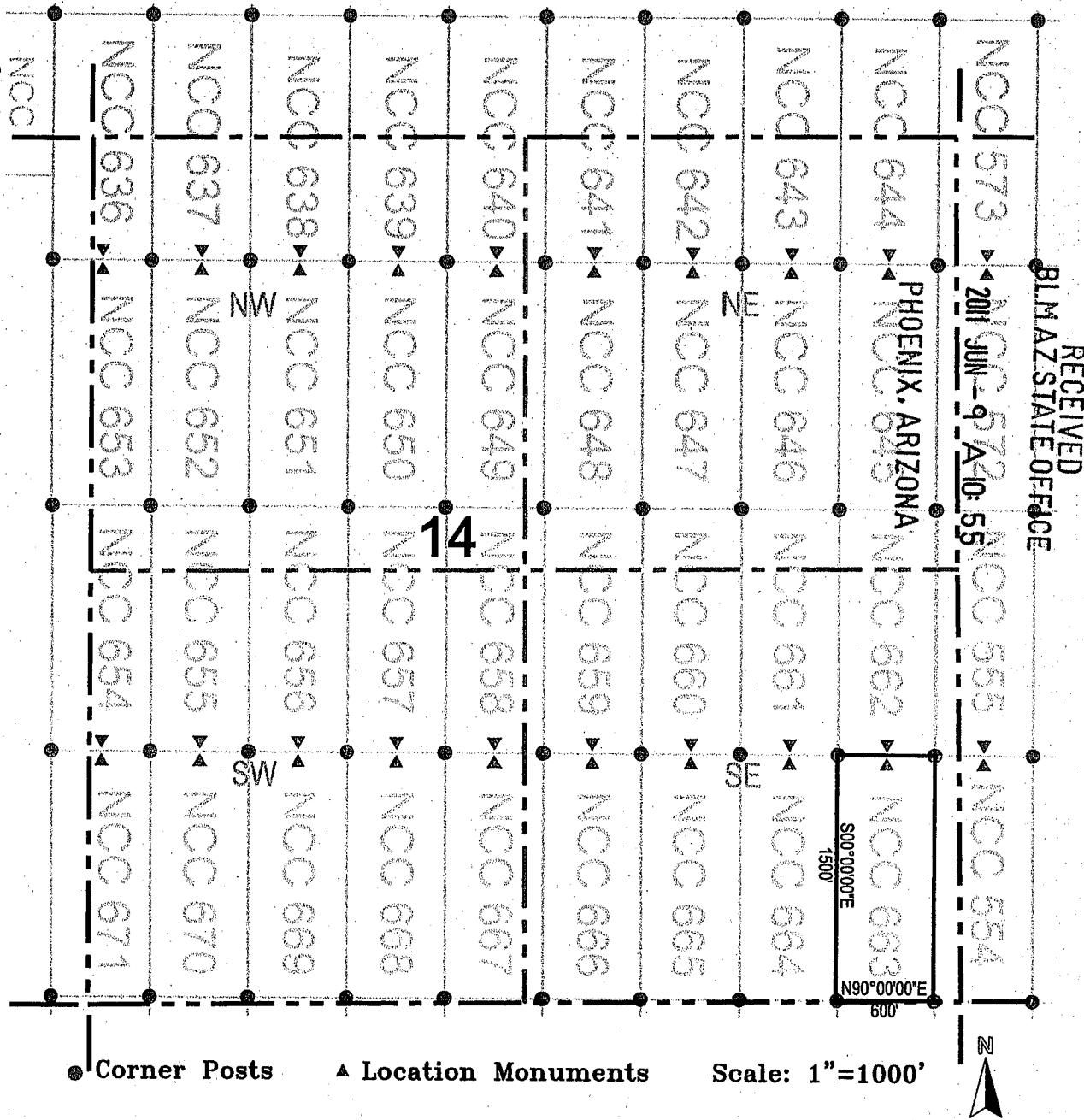
DATED AND POSTED on the ground this 4 day of April, 2011

LOCATOR (s) Redhawk Copper Inc 616 Webb Drive San Manuel, AZ 85631 AGENT: T. Robert Breen

AMC 408543



LODE CLAIM LOCATION MAP

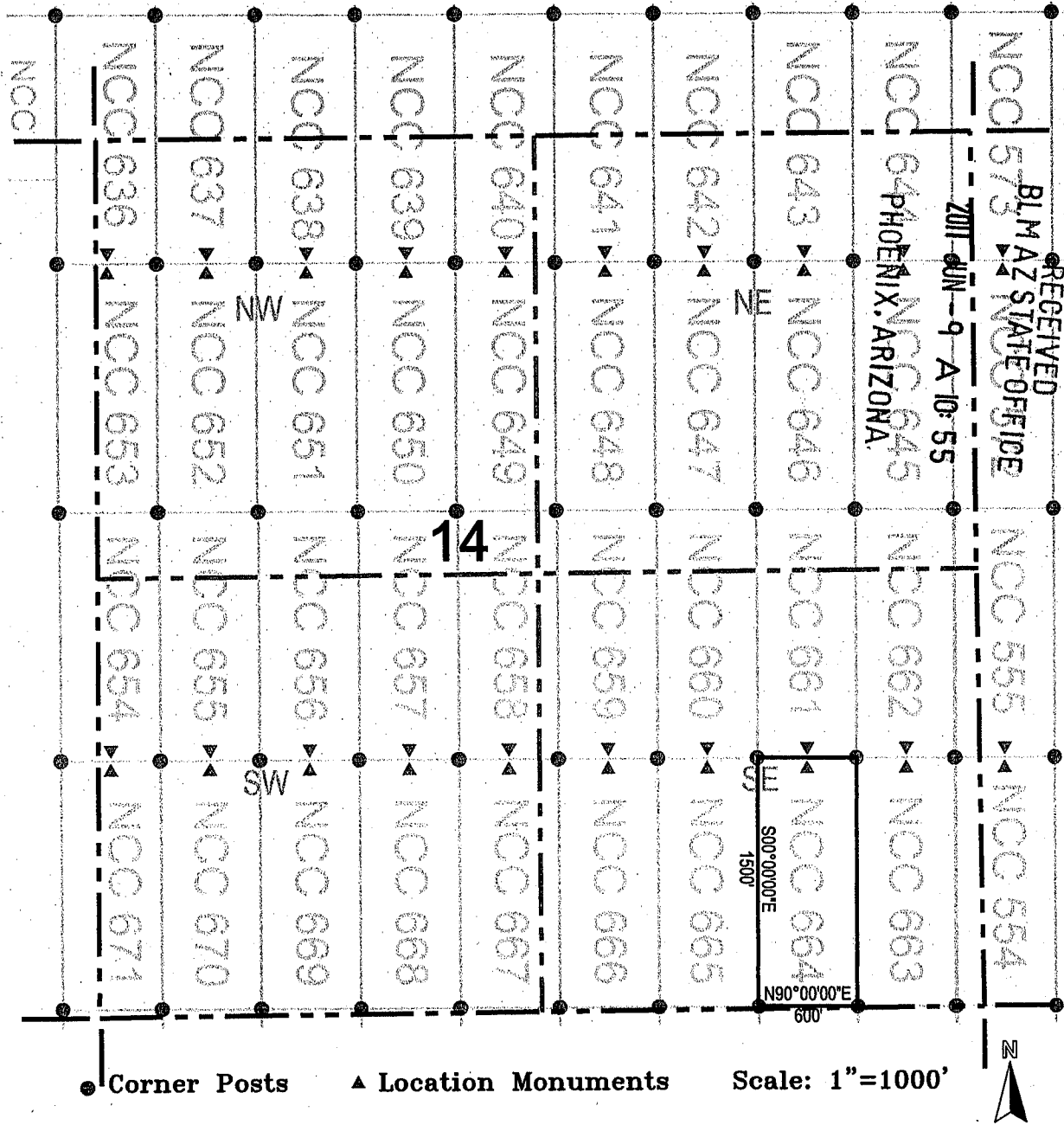


1. The above map depicts the **NCC 663** Lode Claim, which is located in the NE 1/4 of the SE 1/4, and the SE 1/4 of the SE 1/4 of Section 14, Township 7 South, Range 17 East, Gila and Salt River Base and Meridian, Pinal County, Arizona, Bunker Hill Mining District.
2. The type of corner and location monuments used are wood 2"x2"x48" posts and metal tags with location information written thereon.
3. The bearings and distances in degrees and feet between claim corners are as depicted on the above map.

AMC408543



# LODE CLAIM LOCATION MAP



● Corner Posts      ▲ Location Monuments      Scale: 1"=1000'

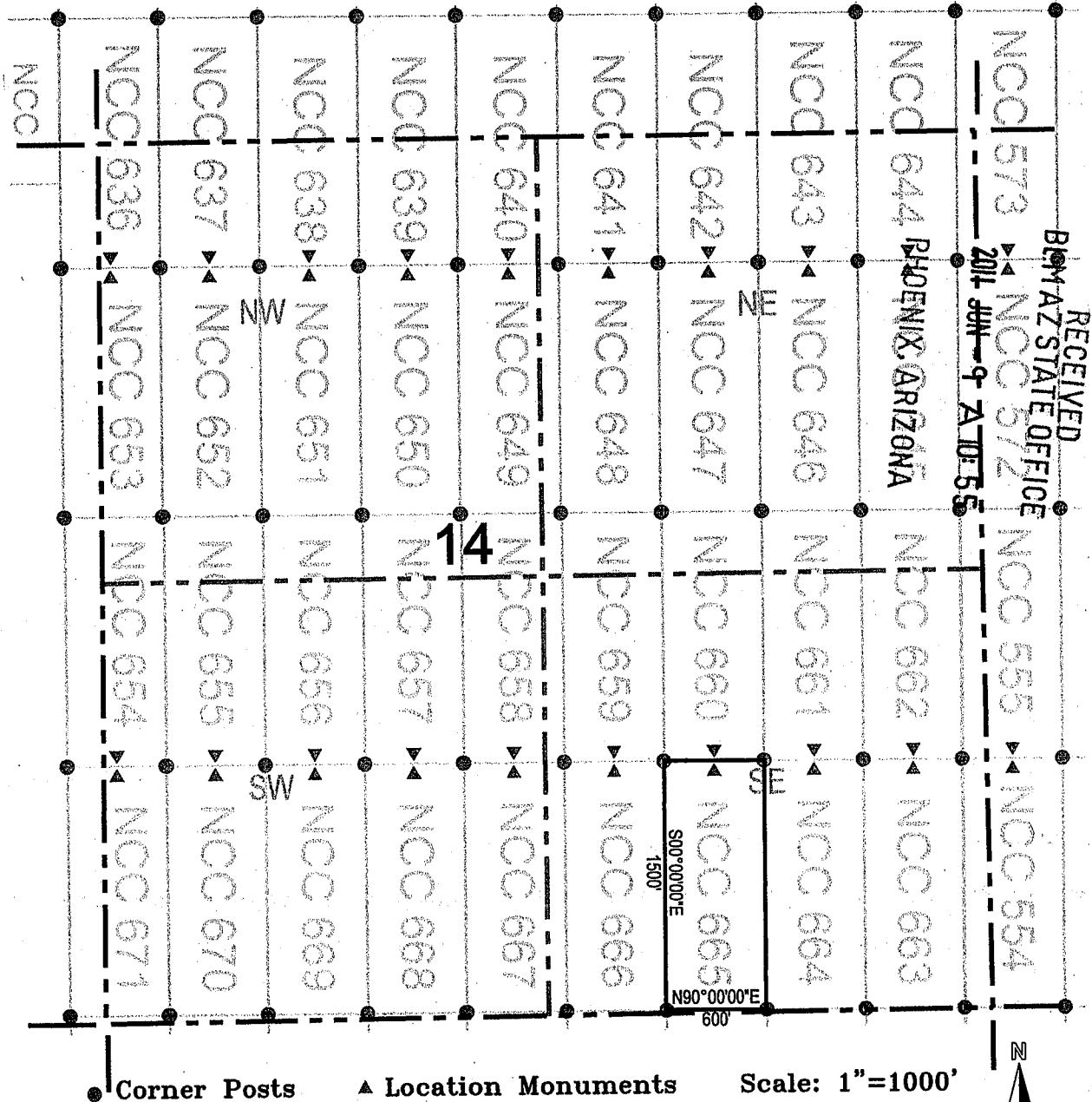
1. The above map depicts the **NCC 664** Lode Claim, which is located in the NE 1/4 of the SE 1/4, and the SE 1/4 of the SE 1/4 of Section 14, Township 7 South, Range 17 East, Gila and Salt River Base and Meridian, Pinal County, Arizona, Bunker Hill Mining District.
2. The type of corner and location monuments used are wood 2"x2"x48" posts and metal tags with location information written thereon.
3. The bearings and distances in degrees and feet between claim corners are as depicted on the above map.

RECEIVED  
 BLM AZ STATE OFFICE  
 JUN 9 10:55  
 PHOENIX, ARIZONA

AMC408544



# LODE CLAIM LOCATION MAP



● Corner Posts      ▲ Location Monuments      Scale: 1"=1000'

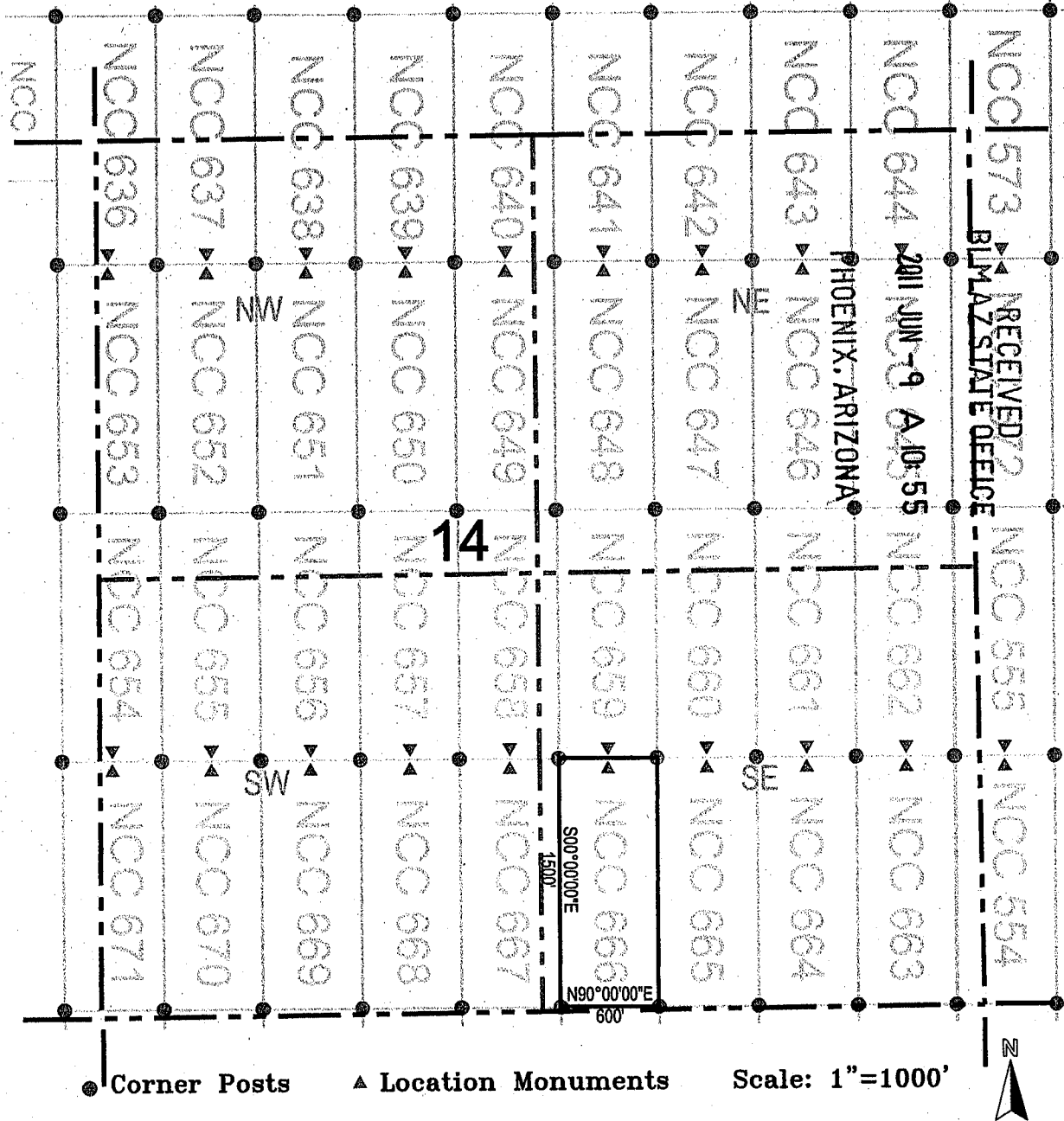
1. The above map depicts the **NCC 665** Lode Claim, which is located in the NW 1/4 of the SE 1/4, and the SW 1/4 of the SE 1/4 of Section 14, Township 7 South, Range 17 East, Gila and Salt River Base and Meridian, Pinal County, Arizona, Bunker Hill Mining District.
2. The type of corner and location monuments used are wood 2"x2"x48" posts and metal tags with location information written thereon.
3. The bearings and distances in degrees and feet between claim corners are as depicted on the above map.

RECEIVED  
BUREAU OF LAND MANAGEMENT  
ARIZONA  
2011 JUN 9 10:15

AMC408545



# LODE CLAIM LOCATION MAP



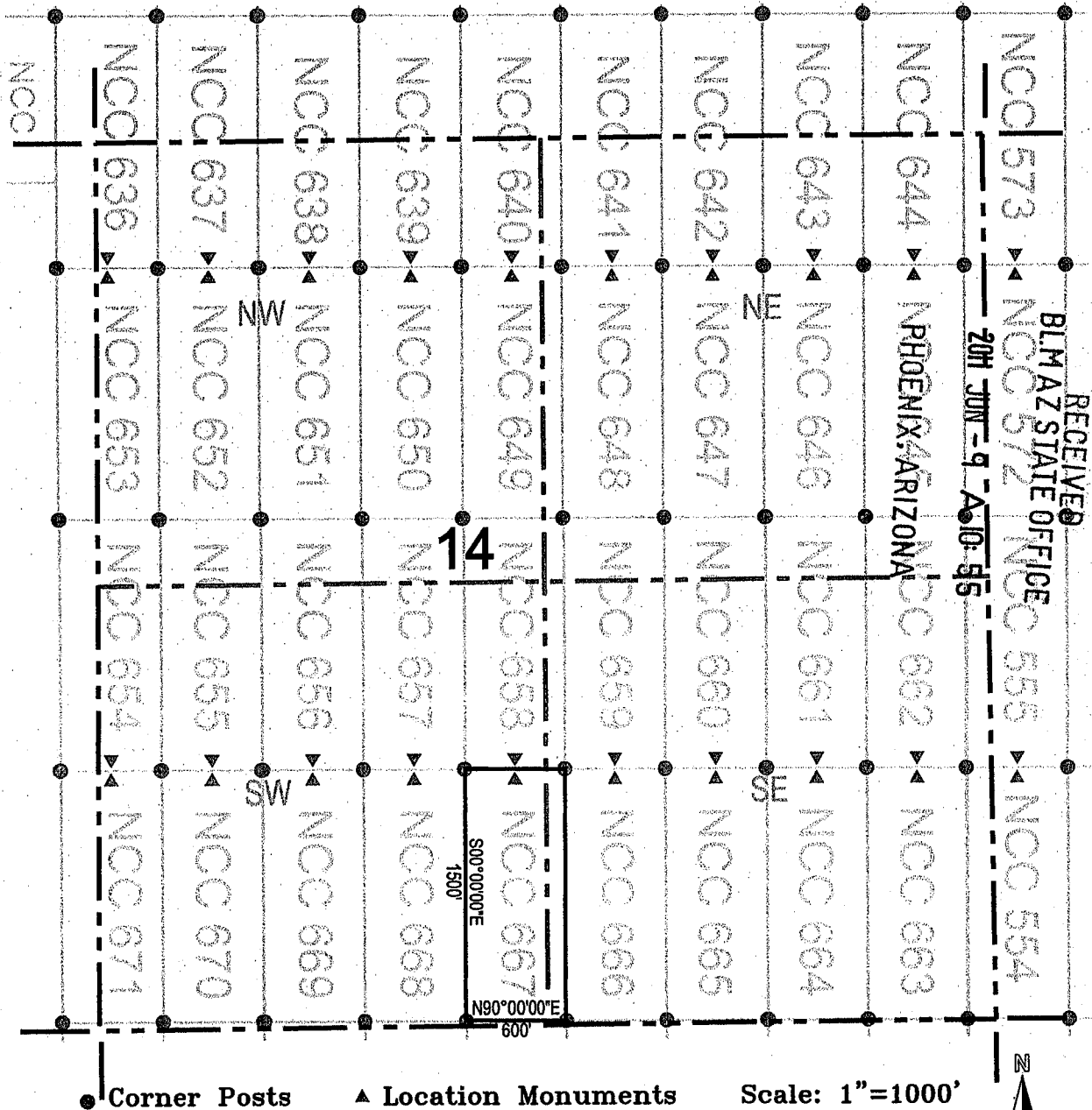
1. The above map depicts the NCC 666 Lode Claim, which is located in the NW 1/4 of the SE 1/4, and the SW 1/4 of the SE 1/4 of Section 14, Township 7 South, Range 17 East, Gila and Salt River Base and Meridian, Pinal County, Arizona, Bunker Hill Mining District.
2. The type of corner and location monuments used are wood 2"x2"x48" posts and metal tags with location information written thereon.
3. The bearings and distances in degrees and feet between claim corners are as depicted on the above map.

AMC40854b





# LODE CLAIM LOCATION MAP



1. The above map depicts the **NCC 667** Lode Claim, which is located in the NE 1/4 of the SW 1/4, and the SE 1/4 of the SW 1/4, and the SW 1/4 of the SE 1/4, and the NW 1/4 of the SE 1/4 of Section 14, Township 7 South, Range 17 East, Gila and Salt River Base and Meridian, Pinal County, Arizona, Bunker Hill Mining District.
2. The type of corner and location monuments used are wood 2"x2"x48" posts and metal tags with location information written thereon.
3. The bearings and distances in degrees and feet between claim corners are as depicted on the above map.

AMC 408547



**OFFICIAL RECORDS OF  
PINAL COUNTY RECORDER  
LAURA DEAN-LYTLER**


When recorded return to:  
Redhawk Copper Inc  
616 Webb Drive  
San Manuel, AZ 85631

DATE/TIME: 06/03/2011 1014  
FEE: \$14.00  
PAGES: 2  
FEE NUMBER: 2011-046594



**LOCATION NOTICE FOR LODGE MINING CLAIM**

NOTICE IS HEREBY GIVEN that the NCC 668  
         lode mining claim has been located  
by Redhawk Copper Inc whose current mailing  
address is 616 Webb Drive  
San Manuel, AZ 85631



The general course of this claim is north / south and it is situated in Pinal  
County, Arizona. This claim is 1500 feet in length and 600 feet in width. This claim runs  
from the location monument on which this location notice is posted approximately 10 feet in a  
northerly direction to the north end line and 1490 feet in a southerly direction to the  
south end line. This claim is marked by six monuments, one at each corner and one at the center of each  
end line of the claim.

The location monument on which this notice is posted is situated within Section 14, Township 7  
South, Range 17 East, Gila Salt River Base and Meridian, Arizona and this claim encompasses portions  
of the following quarter section (s), section (s), Township (s) and Range (s) NE 1/4 and SE 1/4 of the SW 1/4 of  
Section 14, Township 7 South, Range 17 East, Gila Salt River Base and Meridian, Arizona, Bunker Hill  
Mining District.

The locality of this claim with reference to some natural object or permanent monument and additional information  
(if any) concerning its locality are as follows: 12016 feet north and 14226 feet west of the northeast corner of  
Section 31, Township 7 South, Range 18 East, to the northeast corner of the claim.

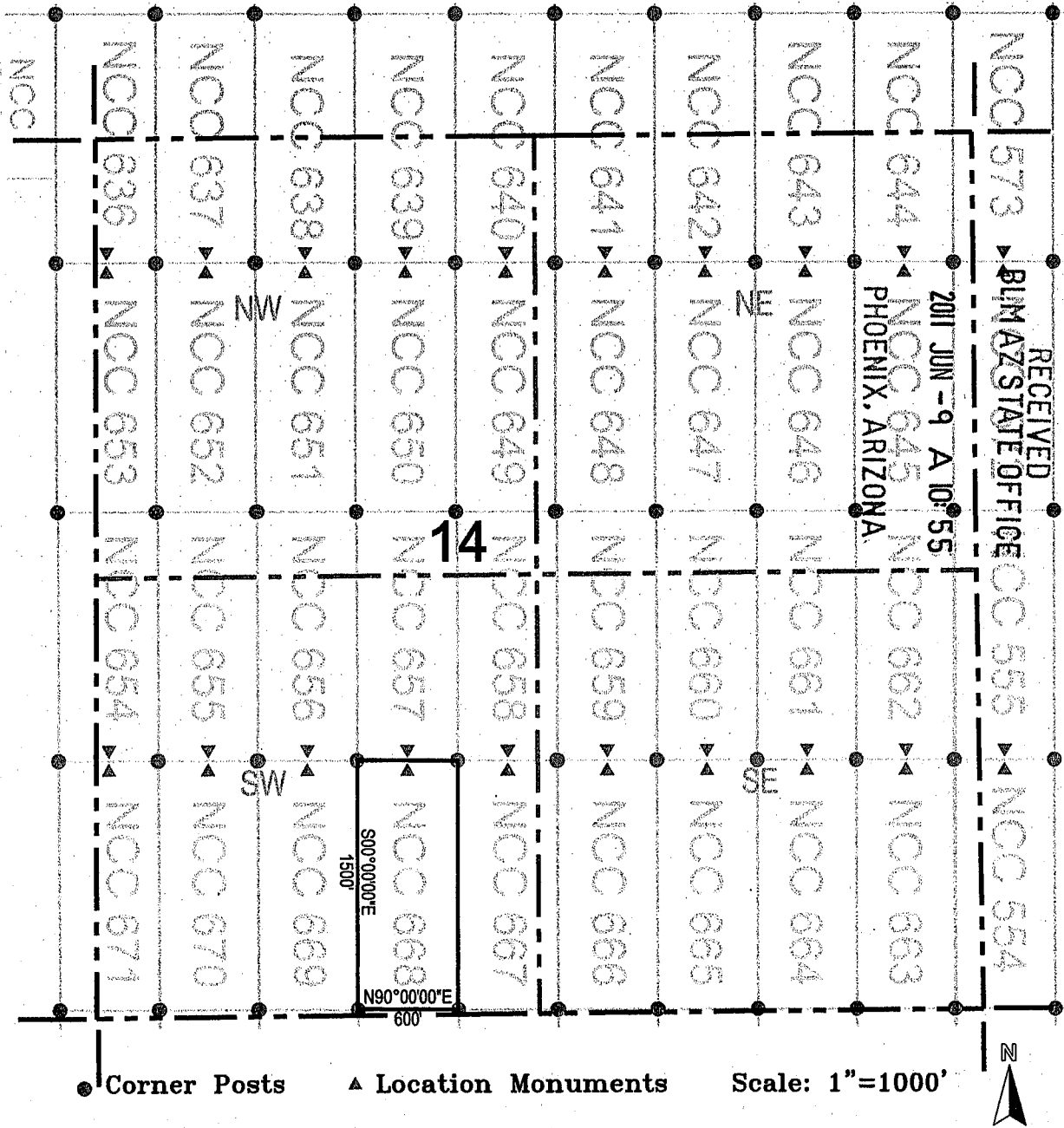
DATED AND POSTED on the ground this 14 day of April, 2011.

LOCATOR (s) Redhawk Copper Inc  
616 Webb Drive  
San Manuel, AZ 85631

AGENT: T. Robert Breen

AMC408548

# LODE CLAIM LOCATION MAP



1. The above map depicts the **NCC 668** Lode Claim, which is located in the NE 1/4 of the SW 1/4, and the SE 1/4 of the SW 1/4 of Section 14, Township 7 South, Range 17 East, Gila and Salt River Base and Meridian, Pinal County, Arizona, Bunker Hill Mining District.
2. The type of corner and location monuments used are wood 2"x2"x48" posts and metal tags with location information written thereon.
3. The bearings and distances in degrees and feet between claim corners are as depicted on the above map.

AMC408548



OFFICIAL RECORDS OF PINAL COUNTY RECORDER LAURA DEAN-LYTTLE


When recorded return to: Redhawk Copper Inc 616 Webb Drive San Manuel, AZ 85631

DATE/TIME: 06/03/2011 1014 FEE: \$14.00 PAGES: 2 FEE NUMBER: 2011-046595



LOCATION NOTICE FOR LODE MINING CLAIM

NOTICE IS HEREBY GIVEN that the NCC 669 lode mining claim has been located by Redhawk Copper Inc whose current mailing address is 616 Webb Drive San Manuel, AZ 85631



The general course of this claim is north / south and it is situated in Pinal County, Arizona. This claim is 1500 feet in length and 600 feet in width. This claim runs from the location monument on which this location notice is posted approximately 10 feet in a northerly direction to the north end line and 1490 feet in a southerly direction to the south end line. This claim is marked by six monuments, one at each corner and one at the center of each end line of the claim.

The location monument on which this notice is posted is situated within Section 14, Township 7 South, Range 17 East, Gila Salt River Base and Meridian, Arizona and this claim encompasses portions of the following quarter section (s), section (s), Township (s) and Range (s) NW 1/4, SW 1/4, SE 1/4 and NE 1/4 of the SW 1/4 of Section 14, Township 7 South, Range 17 East, Gila Salt River Base and Meridian, Arizona, Bunker Hill Mining District.

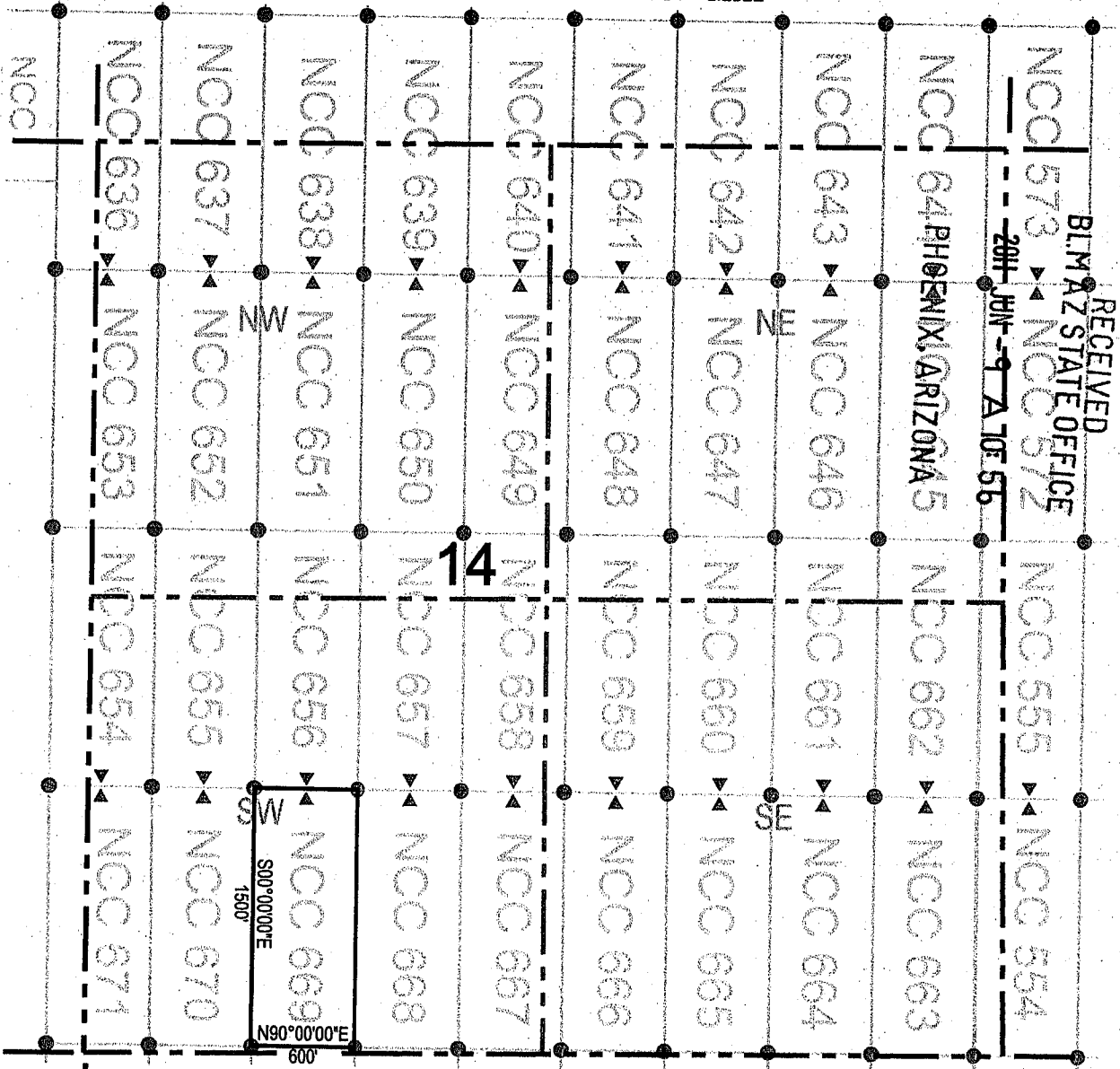
The locality of this claim with reference to some natural object or permanent monument and additional information (if any) concerning its locality are as follows: 12016 feet north and 14826 feet west of the northeast corner of Section 31, Township 7 South, Range 18 East, to the northeast corner of the claim.

DATED AND POSTED on the ground this 14 day of April, 2011 LOCATOR (s) Redhawk Copper Inc 616 Webb Drive San Manuel, AZ 85631 AGENT: T. Robert Breen

AMC408549

A31

# LODE CLAIM LOCATION MAP



● Corner Posts      ▲ Location Monuments      Scale: 1"=1000'     

1. The above map depicts the **NCC 669** Lode Claim, which is located in the NW 1/4 of the SW 1/4, and the SW 1/4 of the SW 1/4, and the SE 1/4 of the SW 1/4, and the NE 1/4 of the SW 1/4 of Section 14, Township 7 South, Range 17 East, Gila and Salt River Base and Meridian, Pinal County, Arizona, Bunker Hill Mining District.
2. The type of corner and location monuments used are wood 2"x2"x48" posts and metal tags with location information written thereon.
3. The bearings and distances in degrees and feet between claim corners are as depicted on the above map.

AMC408549

RECEIVED  
B.L.M. ARIZONA STATE OFFICE  
JUN -9 A 10:56



OFFICIAL RECORDS OF PINAL COUNTY RECORDER LAURA DEAN-LYTTLE

DATE/TIME: 06/03/2011 1014
FEE: \$14.00
PAGES: 2
FEE NUMBER: 2011-046596



When recorded return to: Redhawk Copper Inc 616 Webb Drive San Manuel, AZ 85631

LOCATION NOTICE FOR LODGE MINING CLAIM

NOTICE IS HEREBY GIVEN that the NCC 670 lode mining claim has been located by Redhawk Copper Inc whose current mailing address is 616 Webb Drive San Manuel, AZ 85631

RECEIVED BLM AZ STATE OFFICE 2011 JUN -9 A 10:56 PHOENIX, ARIZONA

The general course of this claim is north / south and it is situated in Pinal County, Arizona. This claim is 1500 feet in length and 600 feet in width. This claim runs from the location monument on which this location notice is posted approximately 10 feet in a northerly direction to the north end line and 1490 feet in a southerly direction to the south end line. This claim is marked by six monuments, one at each corner and one at the center of each end line of the claim.

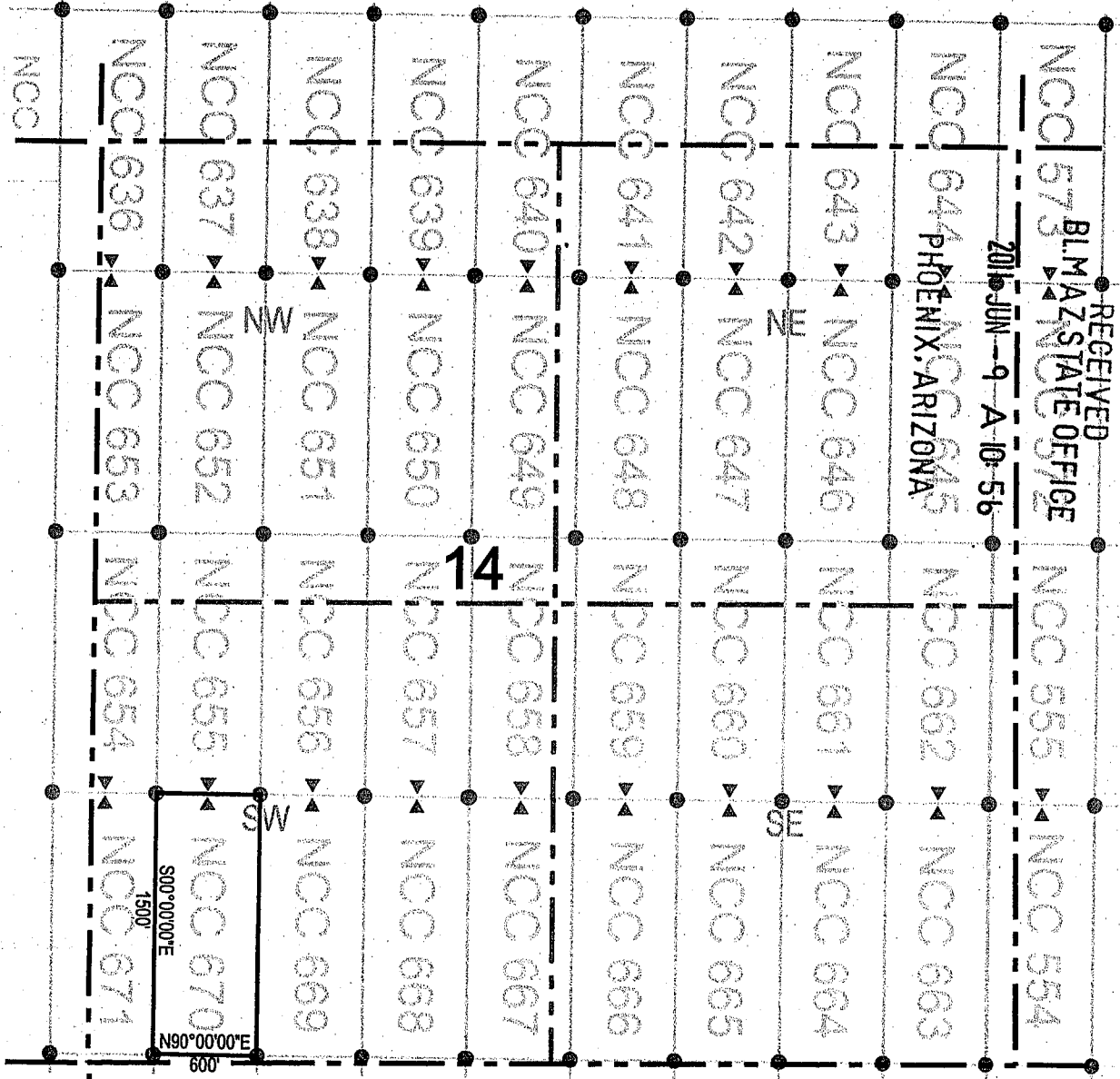
The location monument on which this notice is posted is situated within Section 14, Township 7 South, Range 17 East, Gila Salt River Base and Meridian, Arizona and this claim encompasses portions of the following quarter section (s), section (s), Township (s) and Range (s) NW 1/4 and SW 1/4 of the SW 1/4 of Section 14, Township 7 South, Range 17 East, Gila Salt River Base and Meridian, Arizona, Bunker Hill Mining District.

The locality of this claim with reference to some natural object or permanent monument and additional information (if any) concerning its locality are as follows: 12016 feet north and 15426 feet west of the northeast corner of Section 31, Township 7 South, Range 18 East, to the northeast corner of the claim.

DATED AND POSTED on the ground this 14 day of April 2011 LOCATOR (s) Redhawk Copper Inc 616 Webb Drive San Manuel, AZ 85631 AGENT: T. Robert Breen / [Signature]

AHC408550

# LODE CLAIM LOCATION MAP



● Corner Posts     ▲ Location Monuments     Scale: 1"=1000'



1. The above map depicts the **NCC 670** Lode Claim, which is located in the NW 1/4 of the SW 1/4, and the SW 1/4 of the SW 1/4 of Section 14, Township 7 South, Range 17 East, Gila and Salt River Base and Meridian, Pinal County, Arizona, Bunker Hill Mining District.
2. The type of corner and location monuments used are wood 2"x2"x48" posts and metal tags with location information written thereon.
3. The bearings and distances in degrees and feet between claim corners are as depicted on the above map.

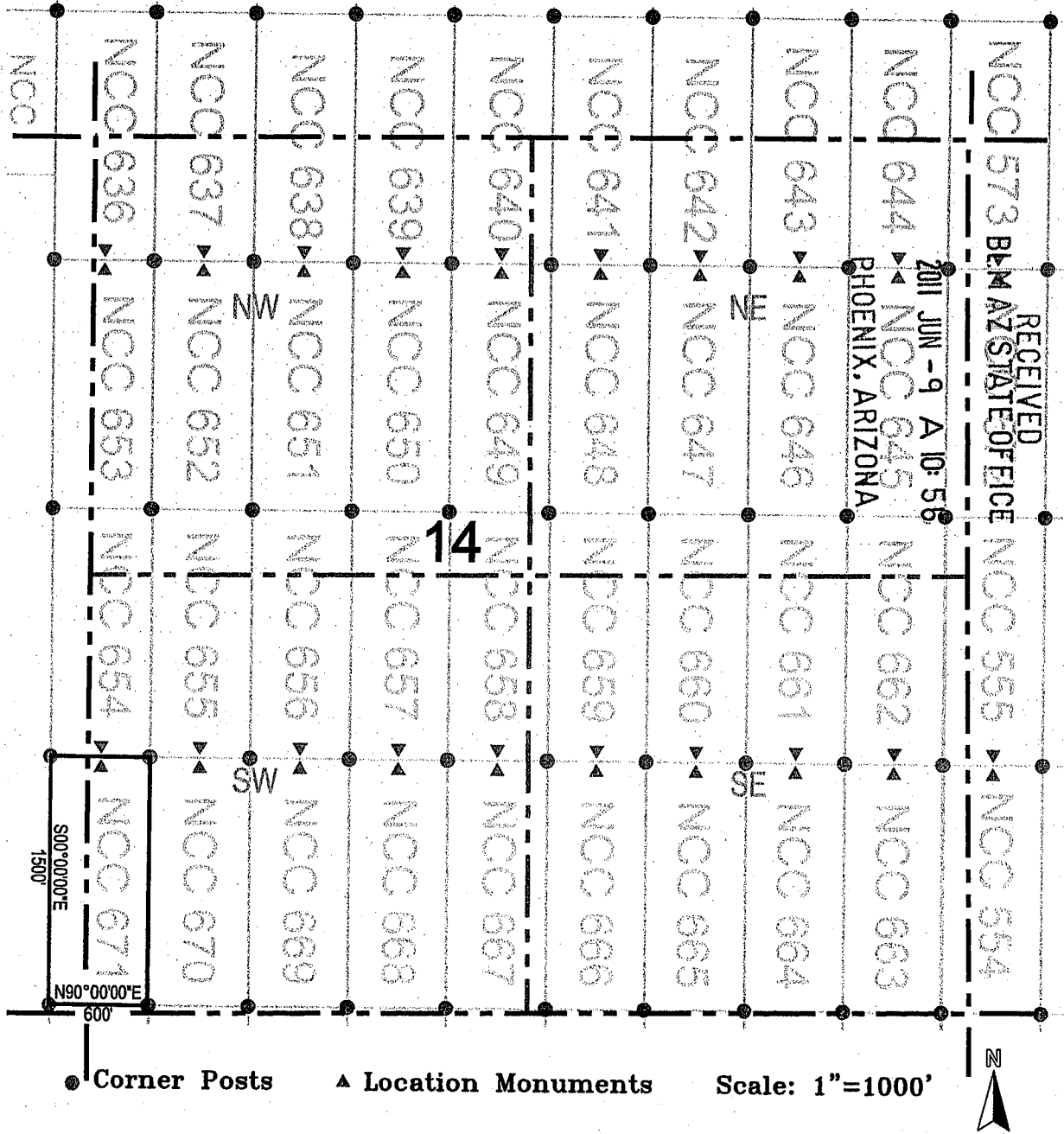
AMC408550

RECEIVED  
BLM AZ STATE OFFICE  
2011 JUN -9 A 10:56  
PHOENIX, ARIZONA





# LODE CLAIM LOCATION MAP

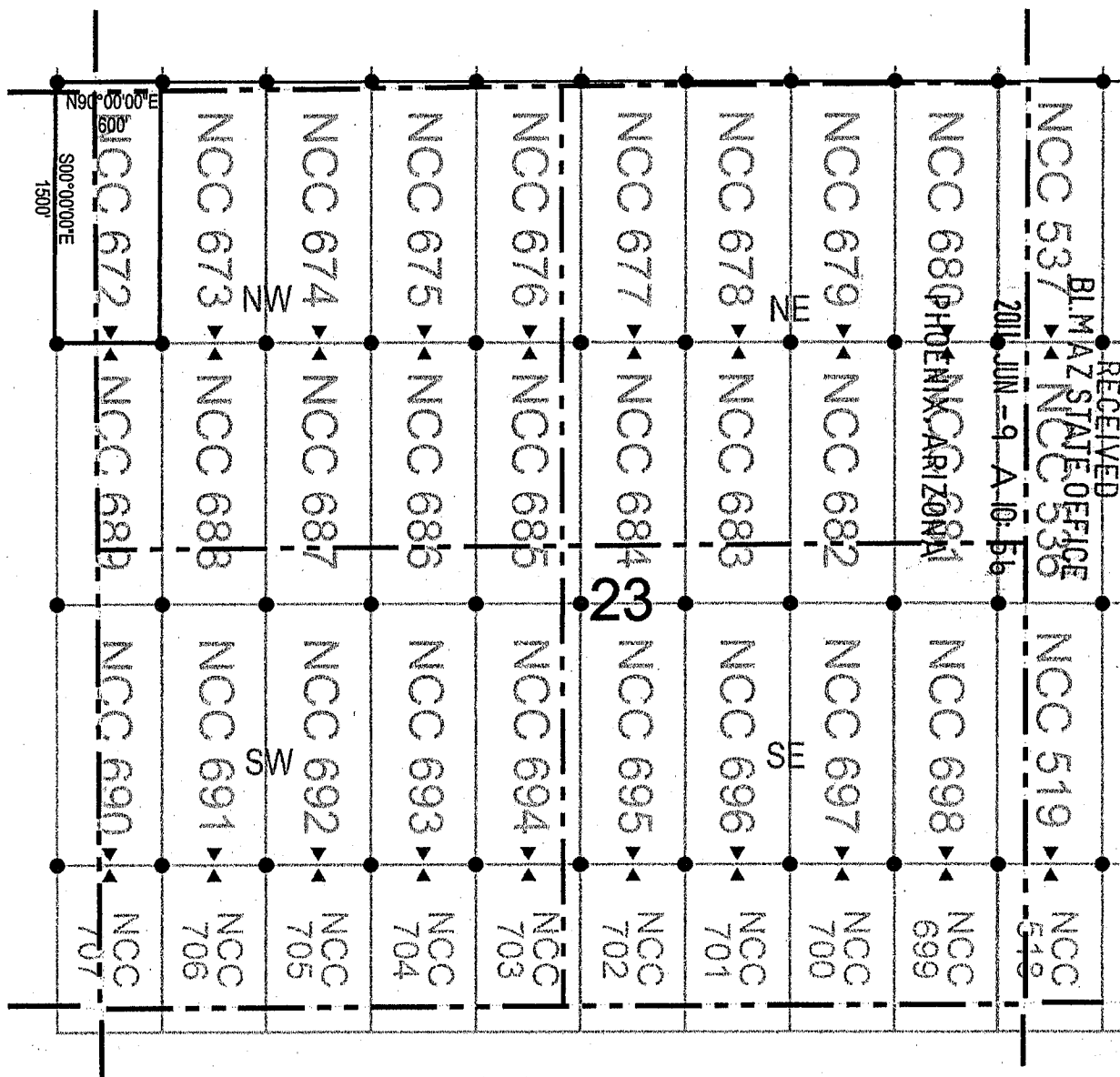


1. The above map depicts the **NCC 671** Lode Claim, which is located in the NW 1/4 and SW 1/4 of the SW 1/4 of Section 14, and the SE 1/4 and NE 1/4 of the SE 1/4 of Section 15, Township 7 South, Range 17 East, Gila and Salt River Base and Meridian, Pinal County, Arizona, Bunker Hill Mining District.
2. The type of corner and location monuments used are wood 2"x2"x48" posts and metal tags with location information written thereon.
3. The bearings and distances in degrees and feet between claim corners are as depicted on the above map.

AMC408551



# LODE CLAIM LOCATION MAP



RECEIVED  
 BLM AZ STATE OFFICE  
 2011 JUN -9 A-10-56

● Corner Posts      ▲ Location Monuments      Scale: 1"=1000'

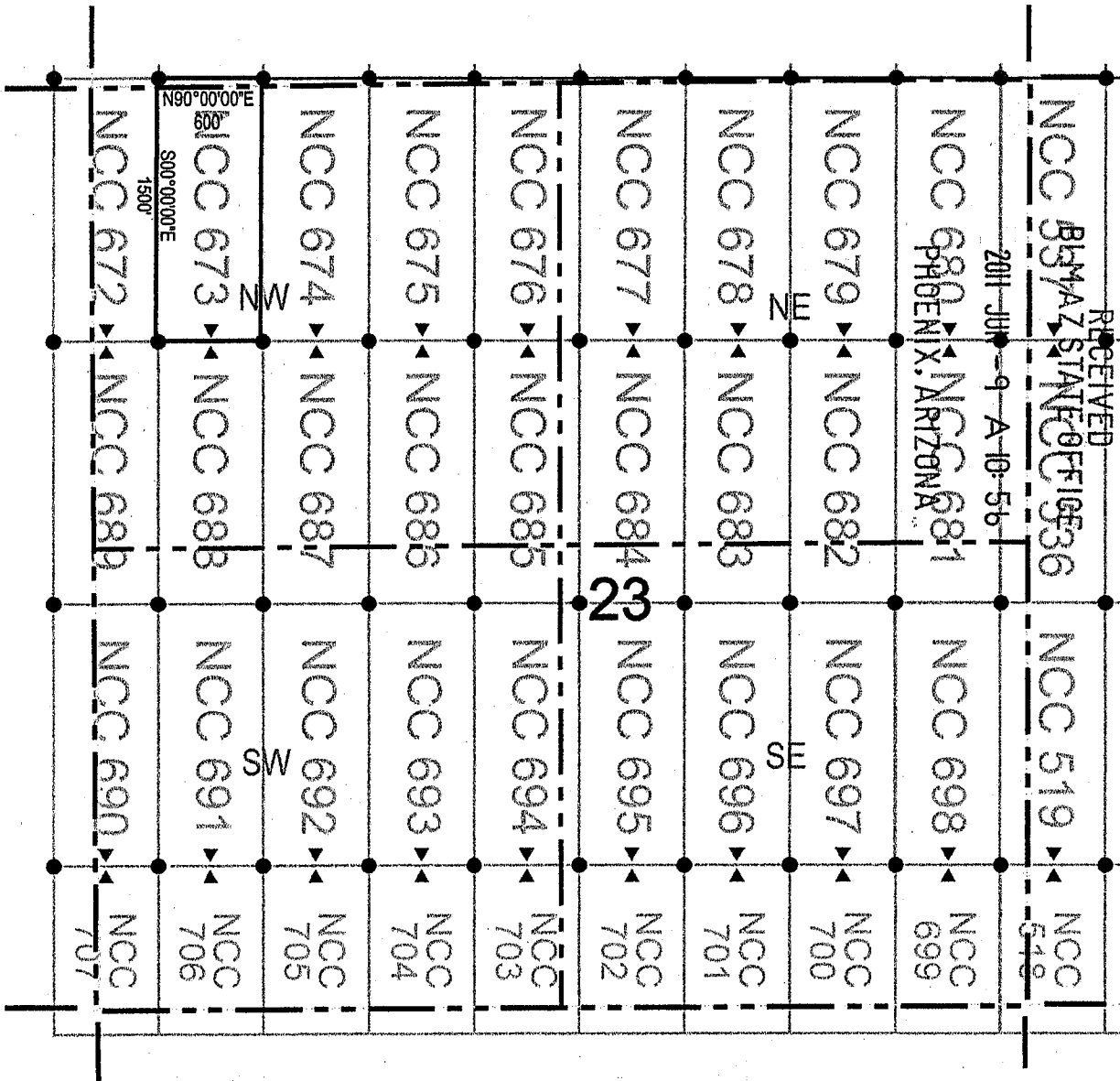


1. The above map depicts the NCC 672 Lode Claim, which is located in the SW 1/4 and NW 1/4 of the NW 1/4 of Section 23, and the NE 1/4 and SE 1/4 of the NE 1/4 of Section 22, Township 7 South, Range 17 East, Gila and Salt River Base and Meridian, Pinal County, Arizona, Bunker Hill Mining District.
2. The type of corner and location monuments used are wood 2"x2"x48" posts and metal tags with location information written thereon.
3. The bearings and distances in degrees and feet between claim corners are as depicted on the above map.

ANC 408552



# LODE CLAIM LOCATION MAP



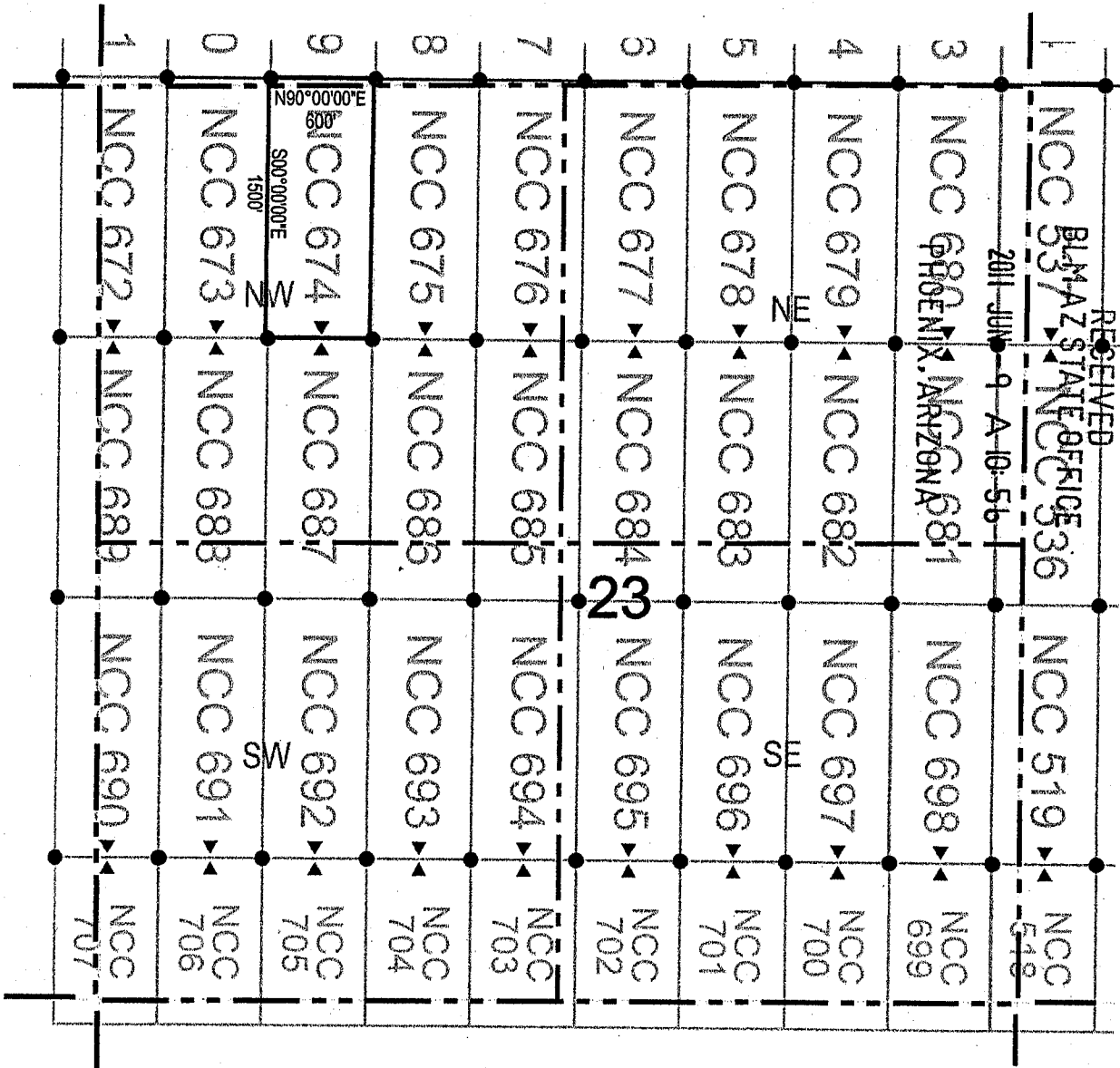
● Corner Posts      ▲ Location Monuments      Scale: 1"=1000'

1. The above map depicts the **NCC 673** Lode Claim, which is located in the SW 1/4 and the NW 1/4 of the NW 1/4 of Section 23, Township 7 South, Range 17 East, Gila and Salt River Base and Meridian, Pinal County, Arizona, Bunker Hill Mining District.
2. The type of corner and location monuments used are wood 2"x2"x48" posts and metal tags with location information written thereon.
3. The bearings and distances in degrees and feet between claim corners are as depicted on the above map.

AHC408553



# LODE CLAIM LOCATION MAP



● Corner Posts    ▲ Location Monuments    Scale: 1"=1000'



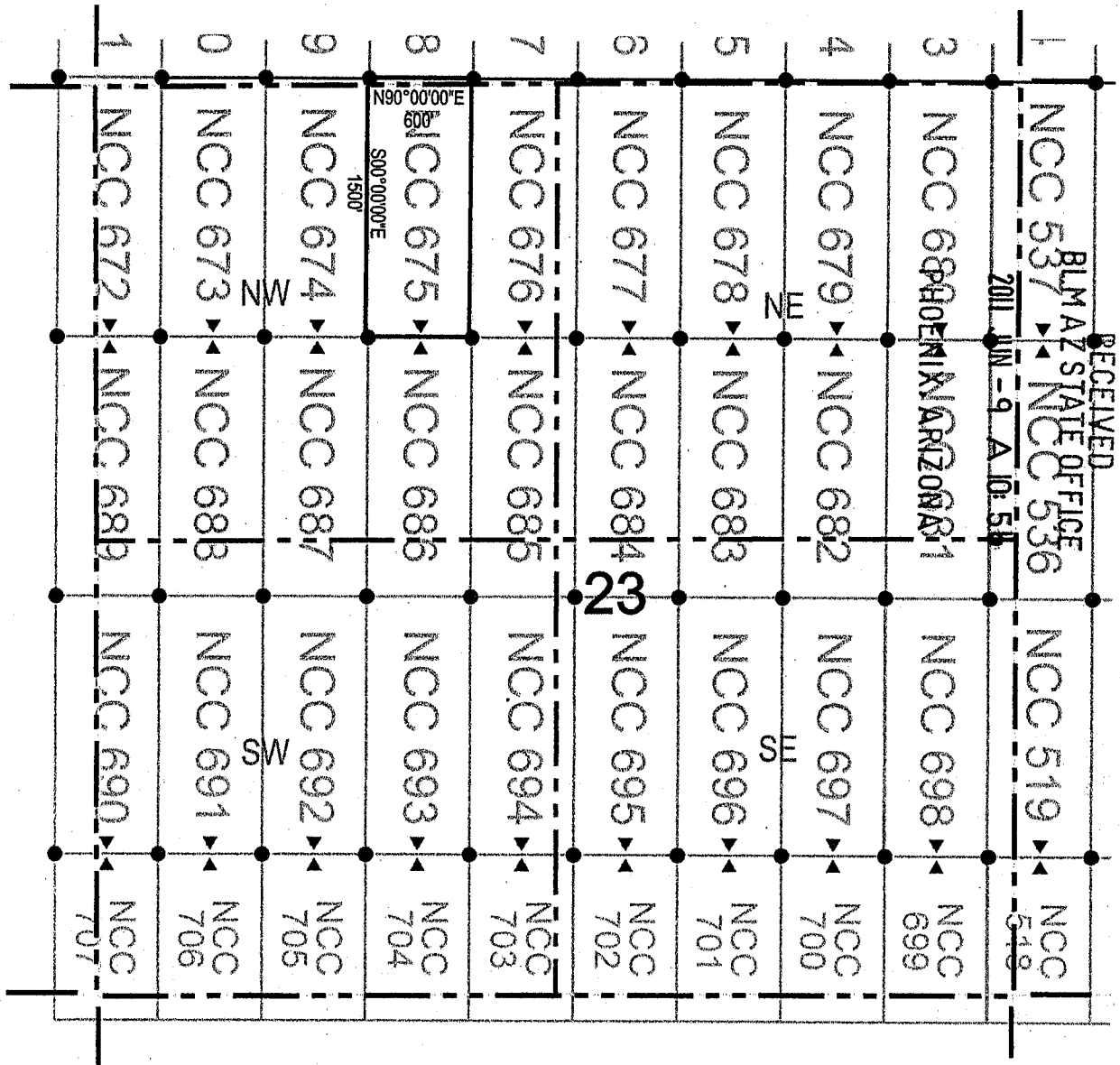
1. The above map depicts the NCC 674 Lode Claim, which is located in the SW 1/4 of the NW 1/4, and the SE 1/4 of the NW 1/4, and the NE 1/4 of the NW 1/4, and the NW 1/4 of the NW 1/4 of Section 23, Township 7 South, Range 17 East, Gila and Salt River Base and Meridian, Pinal County, Arizona, Bunker Hill Mining District.
2. The type of corner and location monuments used are wood 2"x2"x48" posts and metal tags with location information written thereon.
3. The bearings and distances in degrees and feet between claim corners are as depicted on the above map.

AMC408554





# LODE CLAIM LOCATION MAP



RECEIVED  
 BLM AZ STATE OFFICE  
 NCC 536  
 2011 JUN -9 A 10:58

● Corner Posts      ▲ Location Monuments      Scale: 1"=1000'

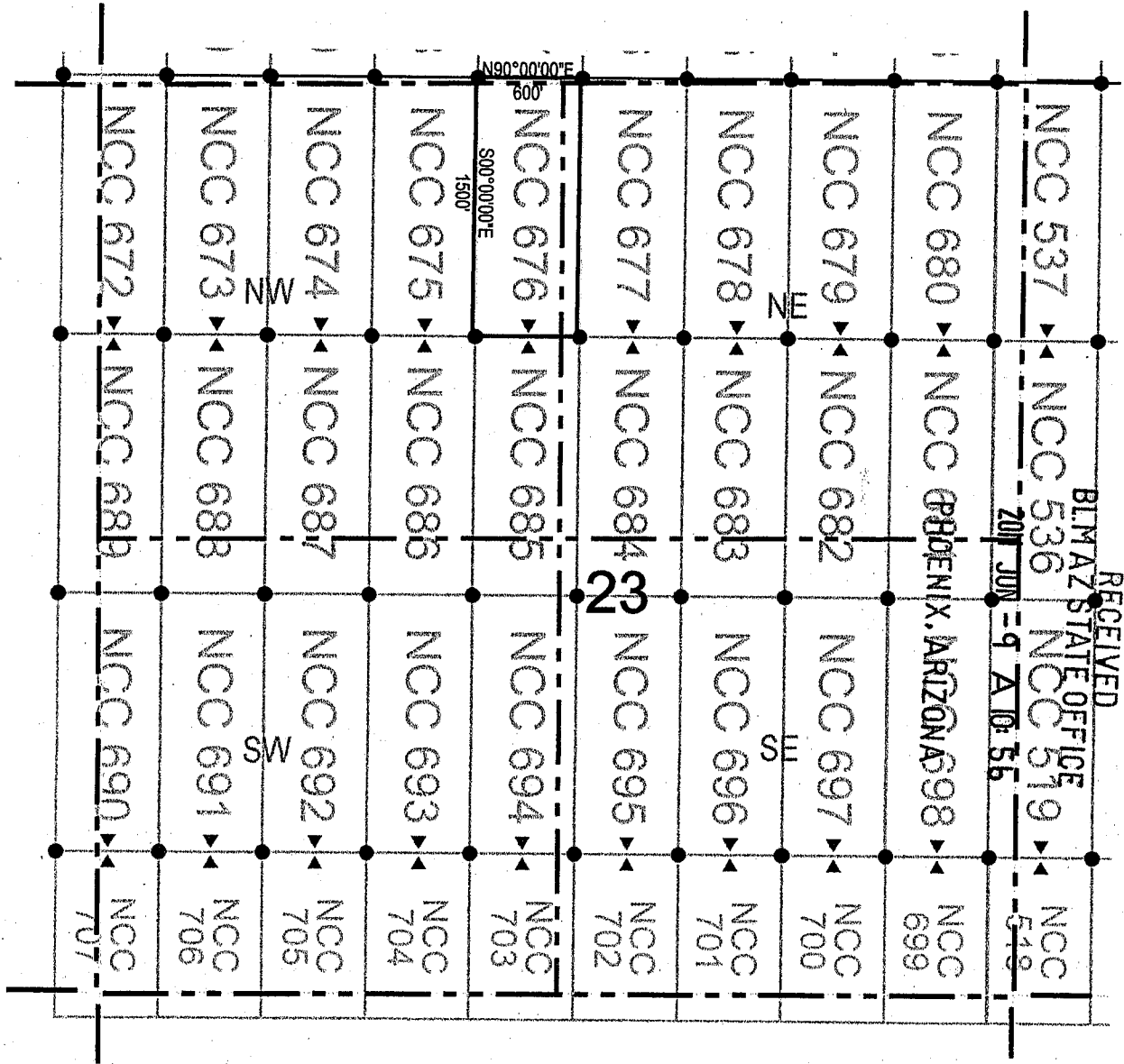


1. The above map depicts the **NCC 675** Lode Claim, which is located in the SE 1/4 and the NE 1/4 of the NW 1/4 of Section 23, Township 7 South, Range 17 East, Gila and Salt River Base and Meridian, Pinal County, Arizona, Bunker Hill Mining District.
2. The type of corner and location monuments used are wood 2"x2"x48" posts and metal tags with location information written thereon.
3. The bearings and distances in degrees and feet between claim corners are as depicted on the above map.

AMC 408555



# LODE CLAIM LOCATION MAP



RECEIVED  
 BLM AZ STATE OFFICE  
 2011 JUN -9 A 10:56

● Corner Posts      ▲ Location Monuments      Scale: 1"=1000'

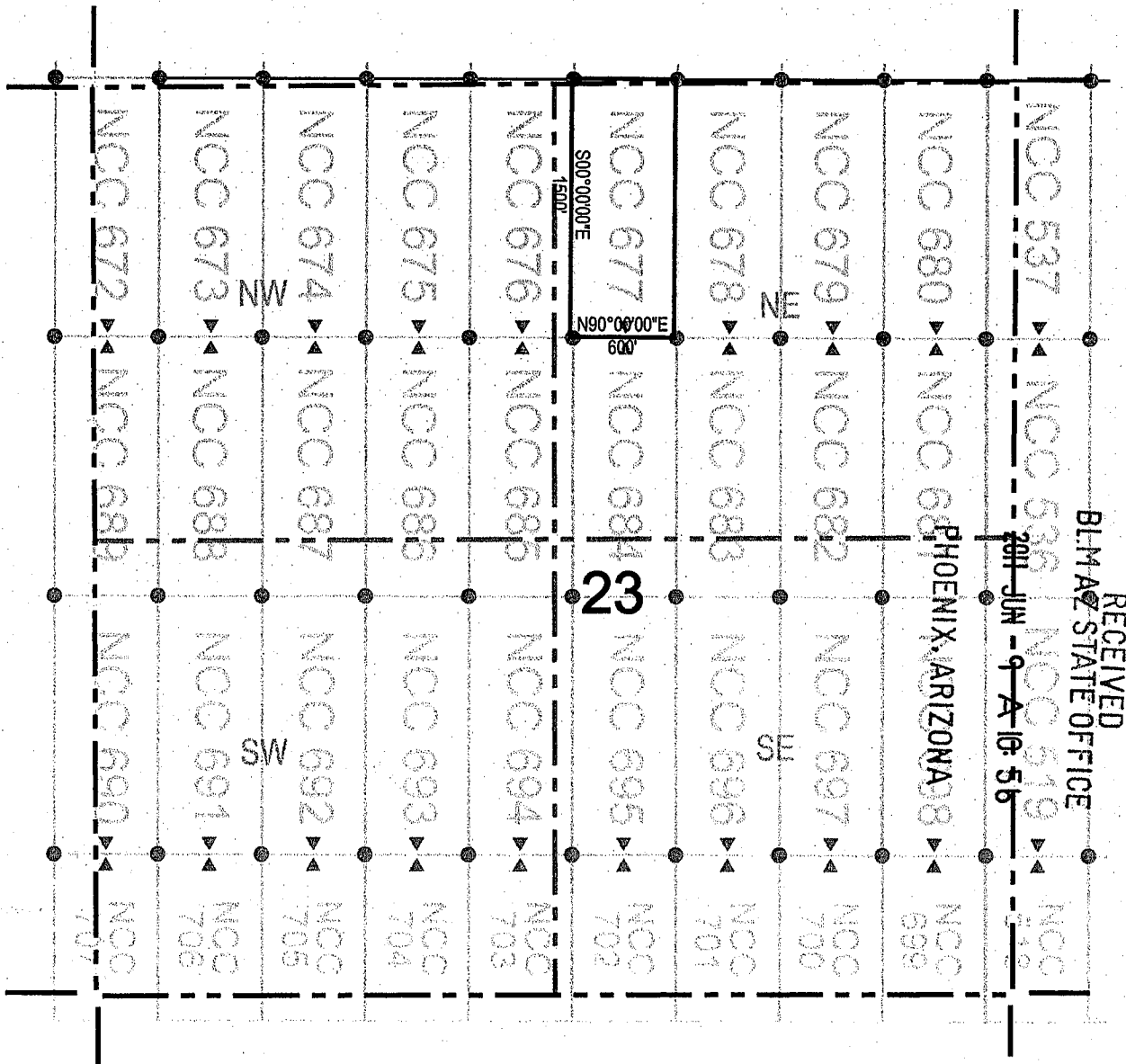


1. The above map depicts the **NCC 676** Lode Claim, which is located in the SE 1/4 and NE 1/4 of the NW 1/4, and the SW 1/4 of the NW 1/4 of the NE 1/4 of Section 23, Township 7 South, Range 17 East, Gila and Salt River Base and Meridian, Pinal County, Arizona, Bunker Hill Mining District.
2. The type of corner and location monuments used are wood 2"x2"x48" posts and metal tags with location information written thereon.
3. The bearings and distances in degrees and feet between claim corners are as depicted on the above map.

AMC408556



# LODE CLAIM LOCATION MAP



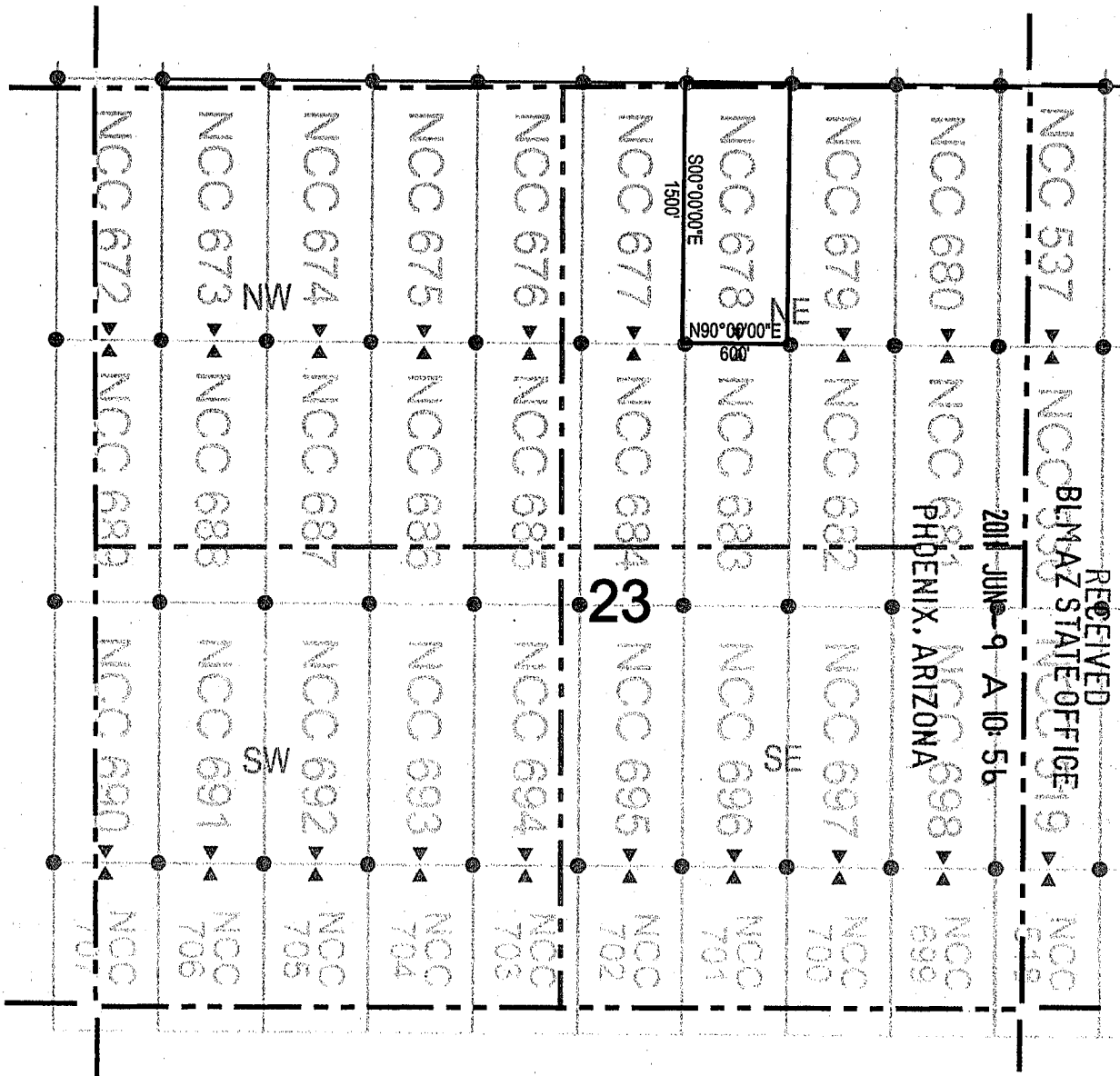
● Corner Posts      ▲ Location Monuments      Scale: 1"=1000'

1. The above map depicts the **NCC 677** Lode Claim, which is located in the SW 1/4 and the NW 1/4 of the NE 1/4 of Section 23, Township 7 South, Range 17 East, Gila and Salt River Base and Meridian, Pinal County, Arizona, Bunker Hill Mining District.
2. The type of corner and location monuments used are wood 2"x2"x48" posts and metal tags with location information written thereon.
3. The bearings and distances in degrees and feet between claim corners are as depicted on the above map.

AHC408551



# LODE CLAIM LOCATION MAP



RECEIVED  
 BLM AZ STATE OFFICE  
 PHOENIX, ARIZONA  
 2011 JUN -9 A 10:56

● Corner Posts      ▲ Location Monuments      Scale: 1"=1000'



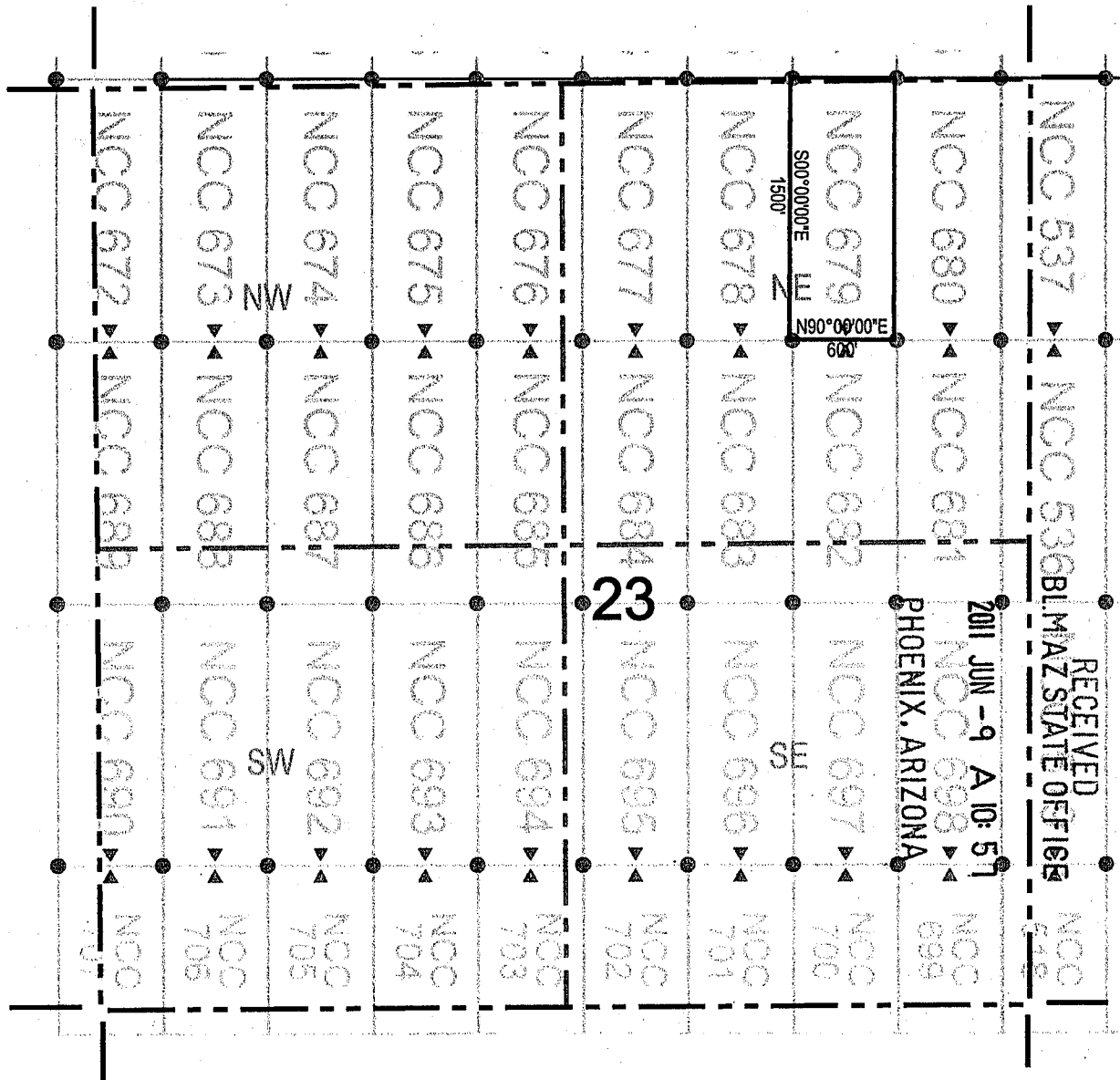
1. The above map depicts the **NCC 678** Lode Claim, which is located in the SW 1/4 and the NW 1/4 of the NE 1/4 of Section 23, Township 7 South, Range 17 East, Gila and Salt River Base and Meridian, Pinal County, Arizona, Bunker Hill Mining District.
2. The type of corner and location monuments used are wood 2"x2"x48" posts and metal tags with location information written thereon.
3. The bearings and distances in degrees and feet between claim corners are as depicted on the above map.

AMC408558





# LODE CLAIM LOCATION MAP



● Corner Posts    ▲ Location Monuments    Scale: 1"=1000'



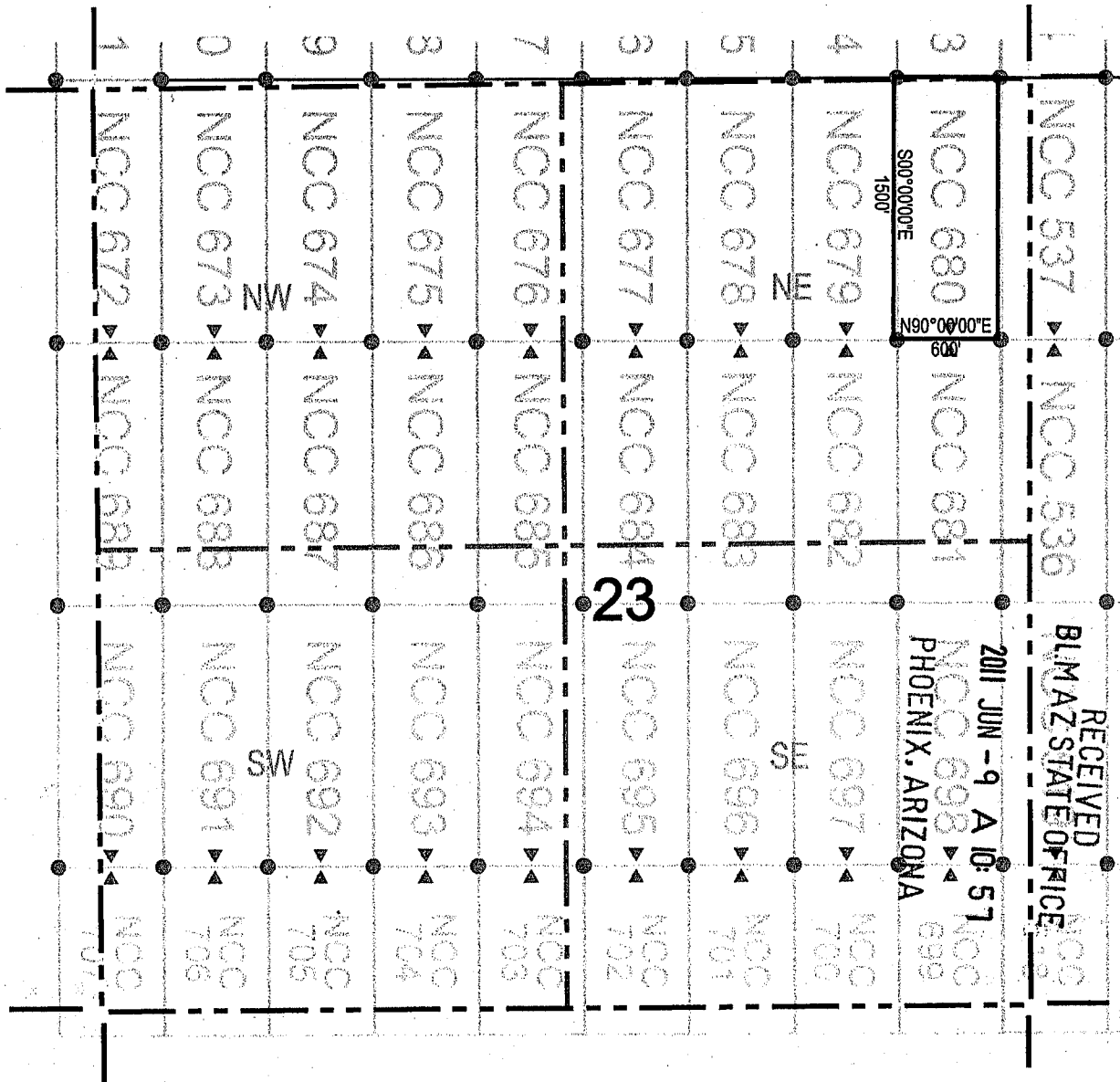
1. The above map depicts the **NCC 679** Lode Claim, which is located in the SE 1/4 and the NE 1/4 of the NE 1/4 of Section 23, Township 7 South, Range 17 East, Gila and Salt River Base and Meridian, Pinal County, Arizona, Bunker Hill Mining District.
2. The type of corner and location monuments used are wood 2"x2"x48" posts and metal tags with location information written thereon.
3. The bearings and distances in degrees and feet between claim corners are as depicted on the above map.

RECEIVED  
 2011 JUN -9 A 10:57  
 PHOENIX, ARIZONA  
 STATE OFFICE

AMC408559



# LODE CLAIM LOCATION MAP



RECEIVED  
BLM AZ STATE OFFICE  
2011 JUN -9 A 10:57  
NCC 698  
PHOENIX, ARIZONA  
NCC 699

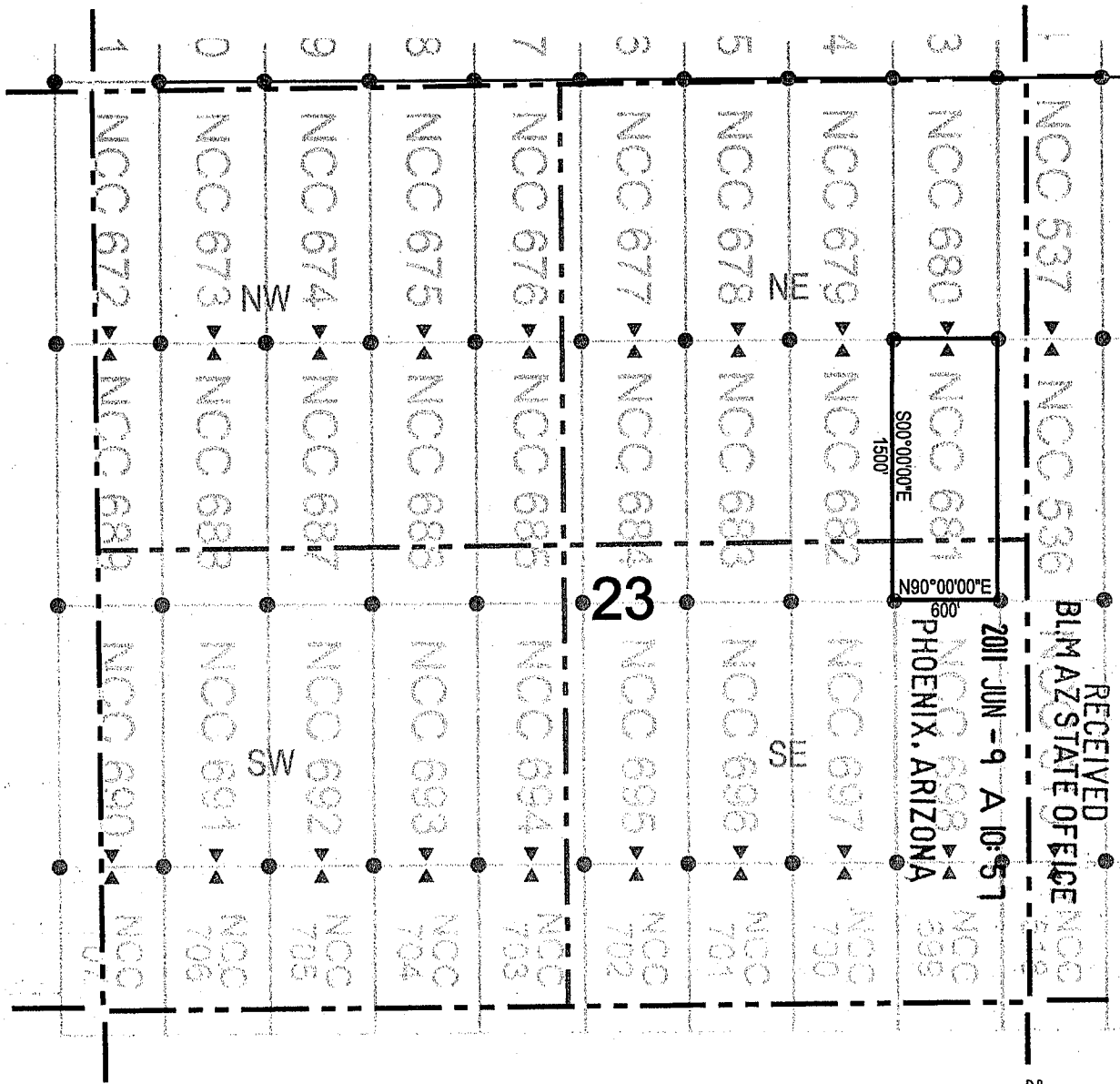
● Corner Posts    ▲ Location Monuments    Scale: 1"=1000'

1. The above map depicts the **NCC 680** Lode Claim, which is located in the SE 1/4 and the NE 1/4 of the NE 1/4 of Section 23, Township 7 South, Range 17 East, Gila and Salt River Base and Meridian, Pinal County, Arizona, Bunker Hill Mining District.
2. The type of corner and location monuments used are wood 2"x2"x48" posts and metal tags with location information written thereon.
3. The bearings and distances in degrees and feet between claim corners are as depicted on the above map.

AMC408560



# LODE CLAIM LOCATION MAP



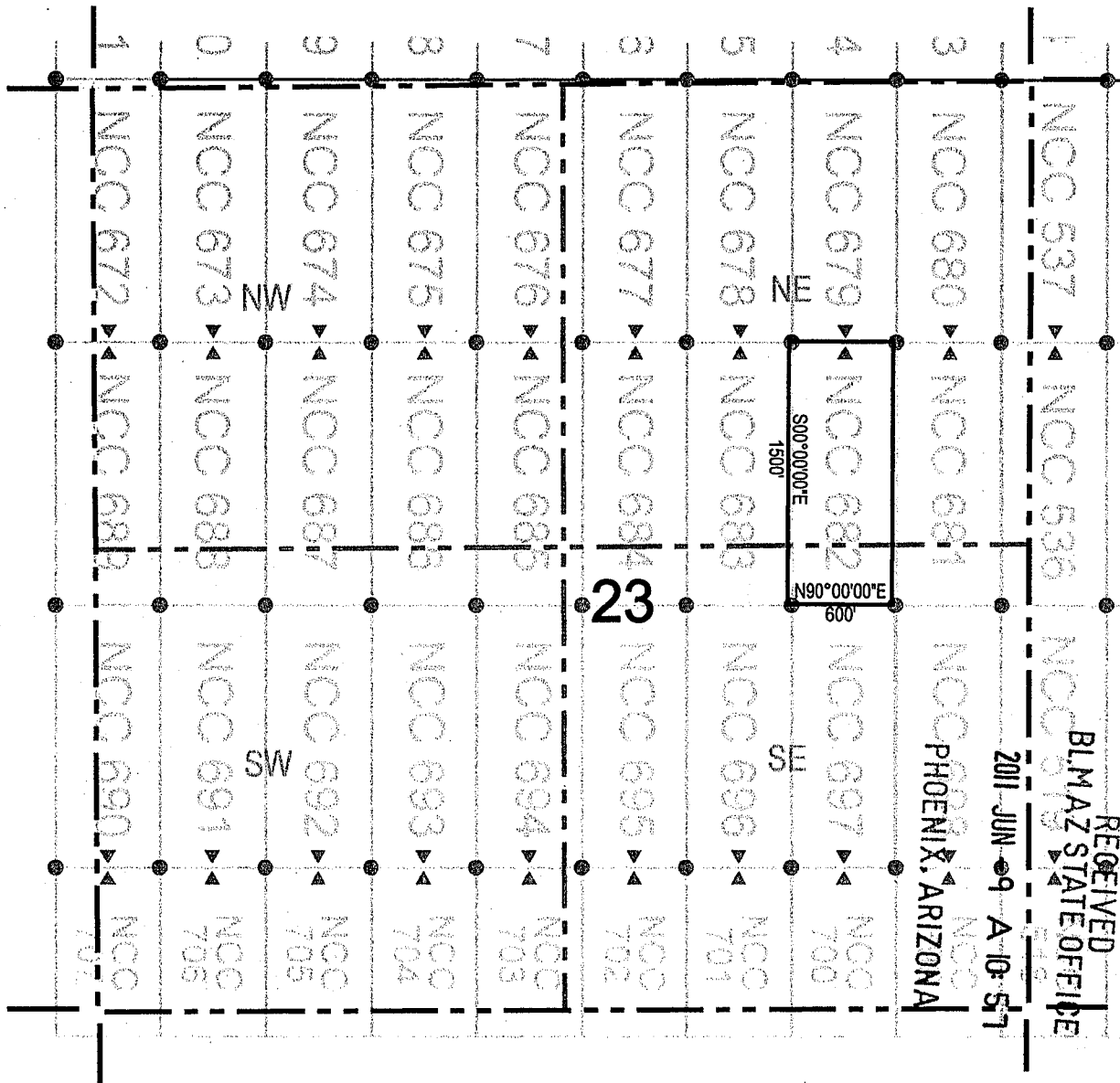
● Corner Posts      ▲ Location Monuments      Scale: 1"=1000'

1. The above map depicts the **NCC 681** Lode Claim, which is located in the SE 1/4 of the NE 1/4 and the NE 1/4 of the SE 1/4 of Section 23, Township 7 South, Range 17 East, Gila and Salt River Base and Meridian, Pinal County, Arizona, Bunker Hill Mining District.
2. The type of corner and location monuments used are wood 2"x2"x48" posts and metal tags with location information written thereon.
3. The bearings and distances in degrees and feet between claim corners are as depicted on the above map.

AMC408561



# LODE CLAIM LOCATION MAP



RECEIVED  
 BLM AZ STATE OFFICE  
 201 JUN 09 A 10:57  
 PHOENIX, ARIZONA

● Corner Posts      ▲ Location Monuments      Scale: 1"=1000'



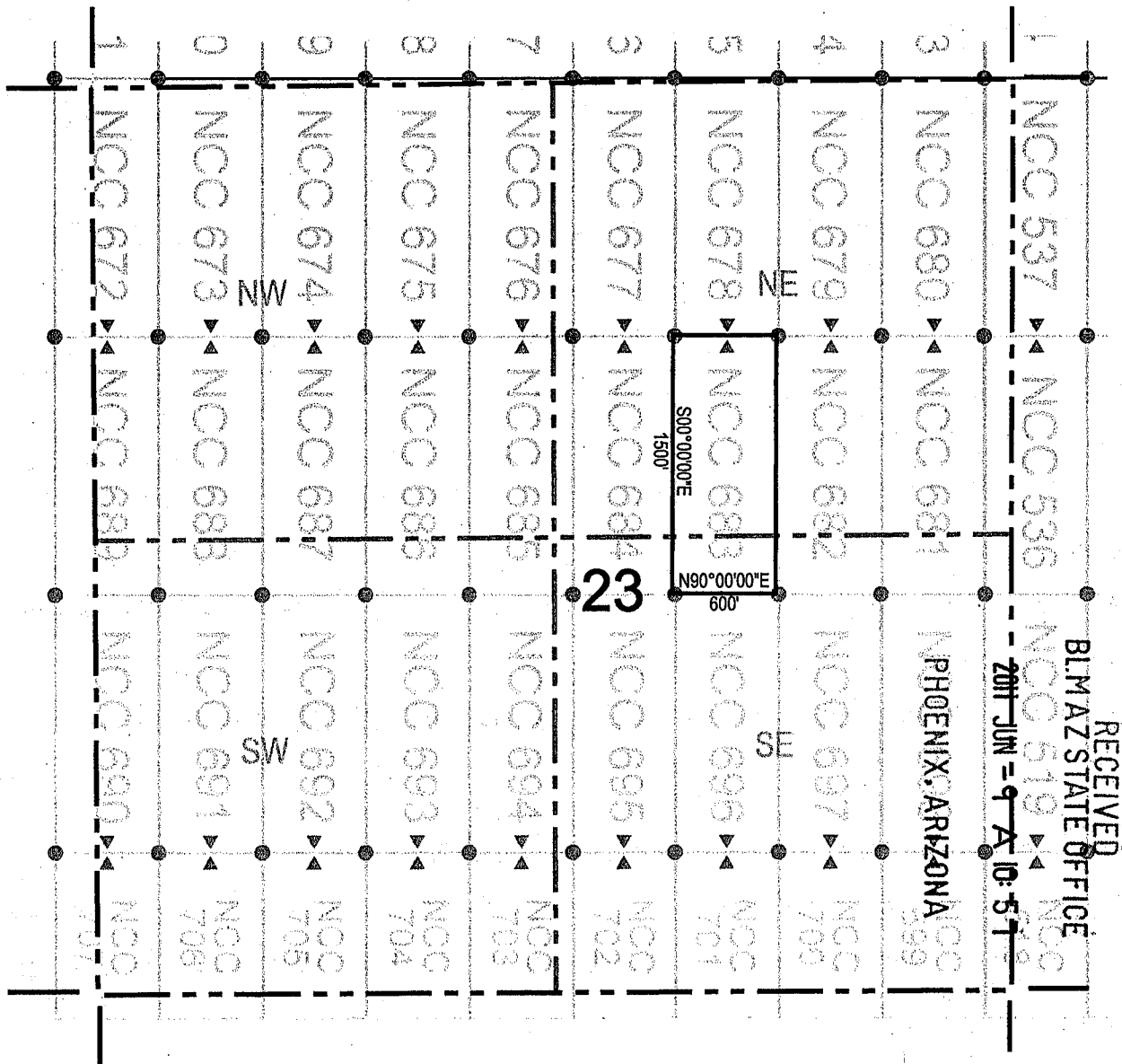
1. The above map depicts the **NCC 682** Lode Claim, which is located in the SE 1/4 of the NE 1/4, and the NE 1/4 of the SE 1/4 of Section 23, Township 7 South, Range 17 East, Gila and Salt River Base and Meridian, Pinal County, Arizona, Bunker Hill Mining District.
2. The type of corner and location monuments used are wood 2"x2"x48" posts and metal tags with location information written thereon.
3. The bearings and distances in degrees and feet between claim corners are as depicted on the above map.

AMC408562





# LODE CLAIM LOCATION MAP



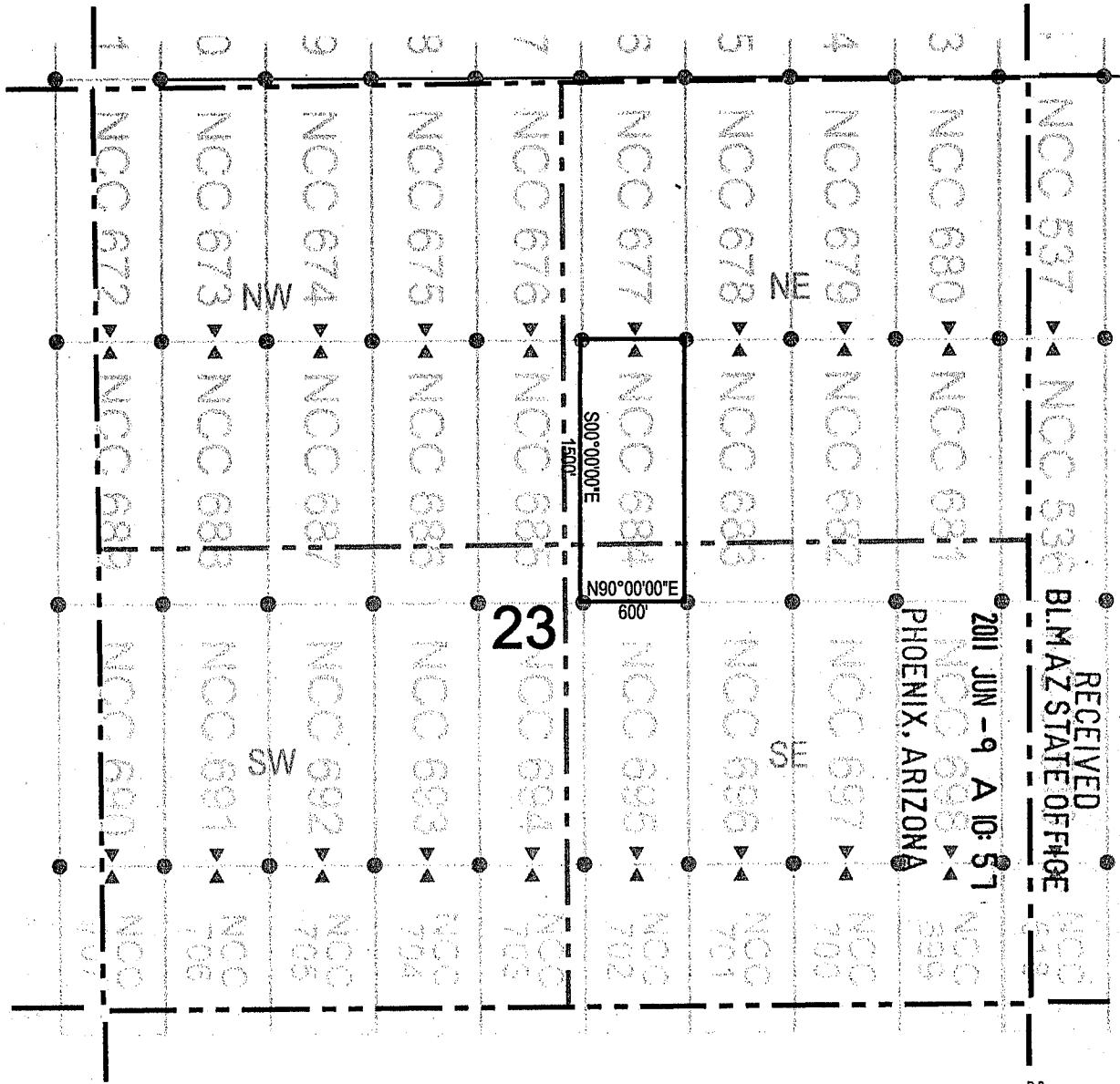
RECEIVED  
 BLM AZ STATE OFFICE  
 2011 JUN - 9 A ID: 51

- Corner Posts      ▲ Location Monuments      Scale: 1"=1000'
1. The above map depicts the **NCC 683** Lode Claim, which is located in the SW 1/4 of the NE 1/4, and the NW 1/4 of the SE 1/4 of Section 23, Township 7 South, Range 17 East, Gila and Salt River Base and Meridian, Pinal County, Arizona, Bunker Hill Mining District.
  2. The type of corner and location monuments used are wood 2"x2"x48" posts and metal tags with location information written thereon.
  3. The bearings and distances in degrees and feet between claim corners are as depicted on the above map.

AMC 408563



# LODE CLAIM LOCATION MAP



Corner Posts     
  Location Monuments     
 Scale: 1"=1000'



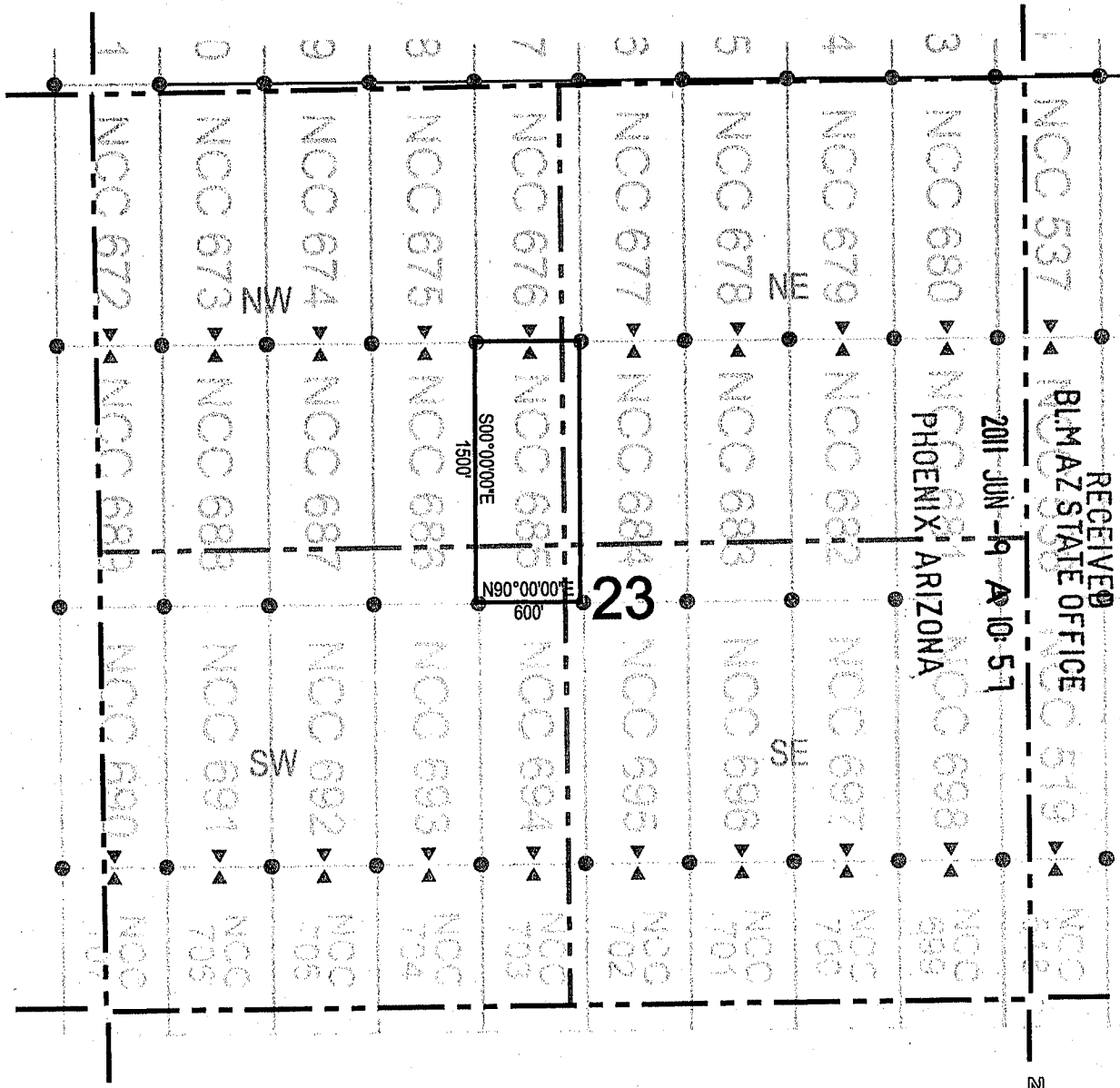
1. The above map depicts the **NCC 684** Lode Claim, which is located in the SW 1/4 of the NE 1/4, and the NW 1/4 of the SE 1/4 of Section 23, Township 7 South, Range 17 East, Gila and Salt River Base and Meridian, Pinal County, Arizona, Bunker Hill Mining District.
2. The type of corner and location monuments used are wood 2"x2"x48" posts and metal tags with location information written thereon.
3. The bearings and distances in degrees and feet between claim corners are as depicted on the above map.

RECEIVED  
 BLMAZ STATE OFFICE  
 2011 JUN -9 A ID: 57  
 PHOENIX, ARIZONA

AMC408564



# LODE CLAIM LOCATION MAP



RECEIVED  
 BLM AZ STATE OFFICE  
 2011 JUN -19 A 10:57  
 PHOENIX, ARIZONA

● Corner Posts      ▲ Location Monuments      Scale: 1"=1000'  
N

1. The above map depicts the **NCC 685** Lode Claim, which is located in the SE 1/4 of the NW 1/4, and the NE 1/4 of the SW 1/4, and the NW 1/4 of the SE 1/4, and the SW 1/4 of the NE 1/4 of Section 23, Township 7 South, Range 17 East, Gila and Salt River Base and Meridian, Pinal County, Arizona, Bunker Hill Mining District.
2. The type of corner and location monuments used are wood 2"x2"x48" posts and metal tags with location information written thereon.
3. The bearings and distances in degrees and feet between claim corners are as depicted on the above map.

AMC408565



OFFICIAL RECORDS OF  
PINAL COUNTY RECORDER  
LAURA DEAN-LYTLLE

When recorded return to:  
Redhawk Copper Inc  
616 Webb Drive  
San Manuel, AZ 85631

DATE/TIME: 06/03/2011 10:14  
FEE: \$14.00  
PAGES: 2  
FEE NUMBER: 2011-046612



LOCATION NOTICE FOR LODE MINING CLAIM


NOTICE IS HEREBY GIVEN that the NCC 686  
         lode mining claim has been located  
by Redhawk Copper Inc whose current mailing  
address is 616 Webb Drive  
San Manuel, AZ 85631

RECEIVED  
BLM AZ STATE OFFICE  
2011 JUN -9 A 10:57  
PHOENIX, ARIZONA

The general course of this claim is north / south and it is situated in Pinal  
County, Arizona. This claim is 1500 feet in length and 600 feet in width. This claim runs  
from the location monument on which this location notice is posted approximately 10 feet in a  
northerly direction to the north end line and 1490 feet in a southerly direction to the  
south end line. This claim is marked by six monuments, one at each corner and one at the center of each  
end line of the claim.

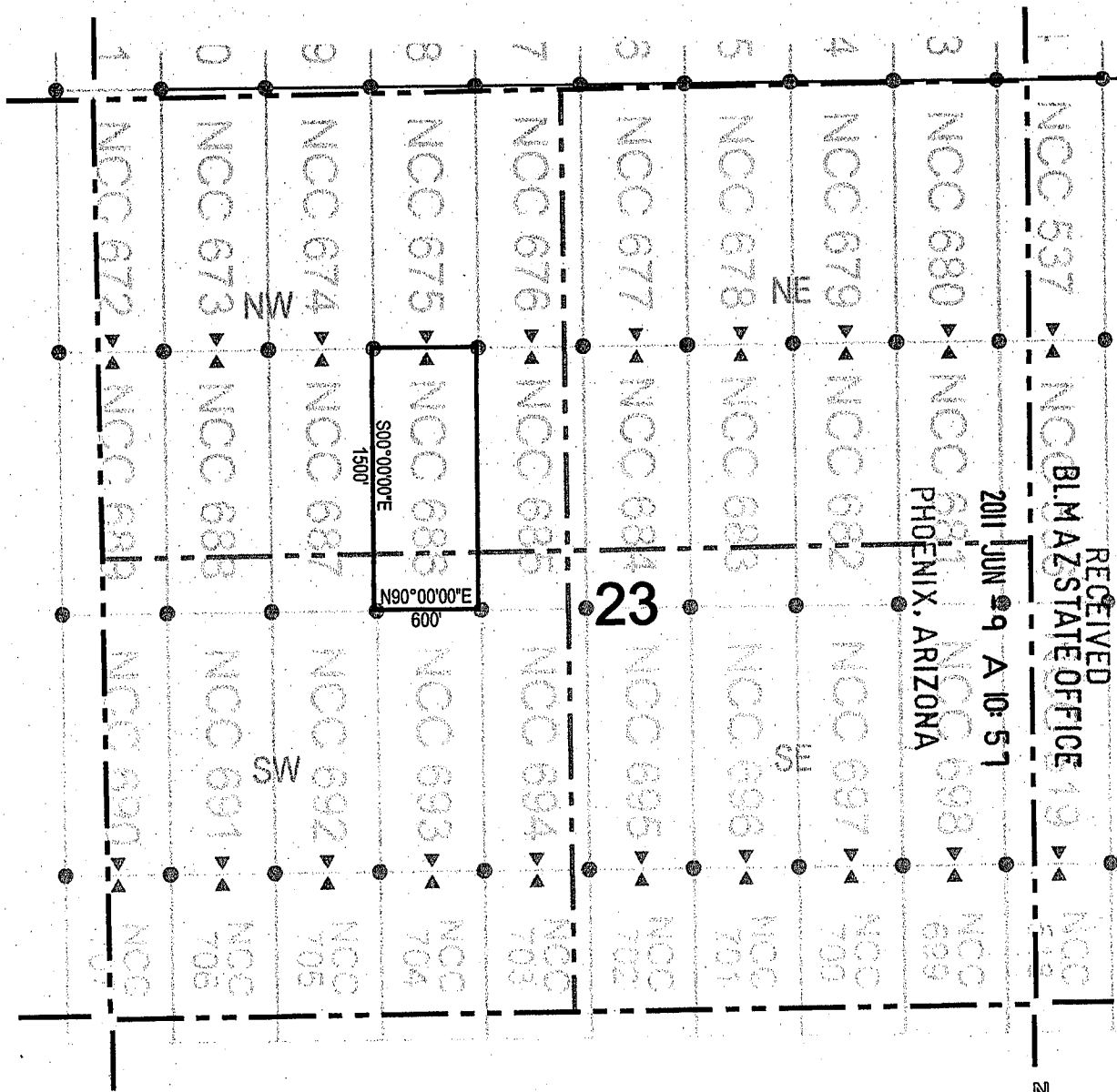
The location monument on which this notice is posted is situated within Section 23, Township 7  
South, Range 17 East, Gila Salt River Base and Meridian, Arizona and this claim encompasses portions  
of the following quarter section (s), section (s), Township (s) and Range (s) SE 1/4 of the NW 1/4 and NE 1/4 of  
the SW 1/4 of Section 23, Township 7 South, Range 17 East, Gila Salt River Base and Meridian, Arizona,  
Bunker Hill Mining District.

The locality of this claim with reference to some natural object or permanent monument and additional information  
(if any) concerning its locality are as follows: 9015 feet north and 14221 feet west of the northeast corner of  
Section 31, Township 7 South, Range 18 East, to the northeast corner of the claim.

DATED AND POSTED on the ground this 14 day of April 2011  
LOCATOR (s) Redhawk Copper Inc AGENT: T. Robert Breen   
616 Webb Drive  
San Manuel, AZ 85631

AMC408566

# LODE CLAIM LOCATION MAP



RECEIVED  
 BLM AZ STATE OFFICE 19  
 PHOENIX, ARIZONA  
 2011 JUN 29 A 10:57

● Corner Posts      ▲ Location Monuments      Scale: 1"=1000'

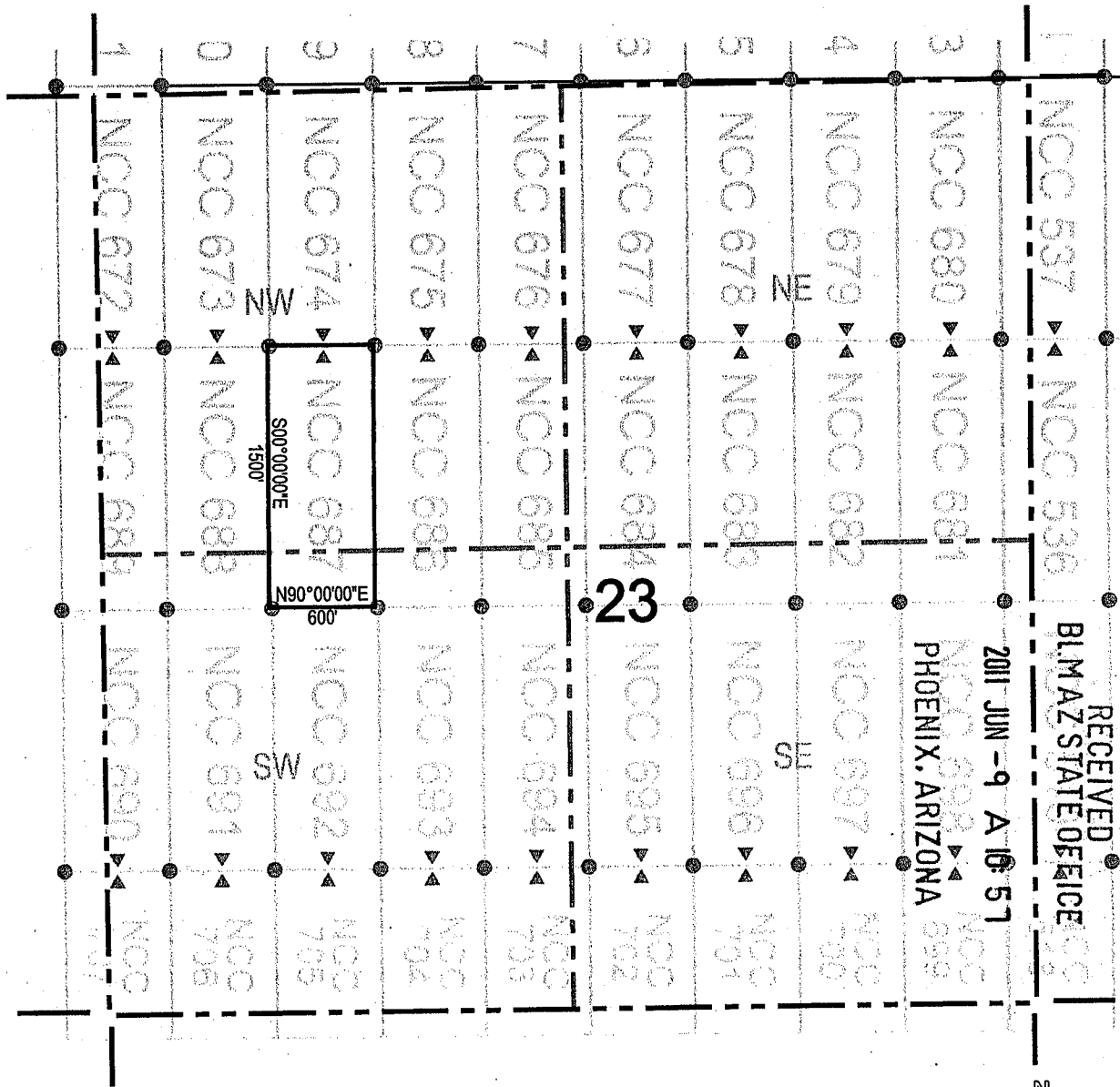
1. The above map depicts the **NCC 686** Lode Claim, which is located in the SE 1/4 of the NW 1/4, and the NE 1/4 of the SW 1/4 of Section 23, Township 7 South, Range 17 East, Gila and Salt River Base and Meridian, Pinal County, Arizona, Bunker Hill Mining District.
2. The type of corner and location monuments used are wood 2"x2"x48" posts and metal tags with location information written thereon.
3. The bearings and distances in degrees and feet between claim corners are as depicted on the above map.

AMC408566





# LODE CLAIM LOCATION MAP



RECEIVED  
BLM AZ STATE OFFICE  
2011 JUN -9 A 10:57  
PHOENIX, ARIZONA

● Corner Posts      ▲ Location Monuments      Scale: 1"=1000'



1. The above map depicts the **NCC 687** Lode Claim, which is located in the SE 1/4 and SW 1/4 of the NW 1/4, and the NW 1/4 and the NE 1/4 of the SW 1/4 of Section 23, Township 7 South, Range 17 East, Gila and Salt River Base and Meridian, Pinal County, Arizona, Bunker Hill Mining District.
2. The type of corner and location monuments used are wood 2"x2"x48" posts and metal tags with location information written thereon.
3. The bearings and distances in degrees and feet between claim corners are as depicted on the above map.

AMC408567



OFFICIAL RECORDS OF  
PINAL COUNTY RECORDER  
LAURA DEAN-LYTTLE

When recorded return to:  
Redhawk Copper Inc.  
616 Webb Drive  
San Manuel, AZ 85631

DATE/TIME: 06/03/2011 1014  
FEE: \$14.00  
PAGES: 2  
FEE NUMBER: 2011-046614



RECEIVED  
BIMAZ STATE OFFICE  
2011 JUN - 9 A 10: 51  
PHOENIX, ARIZONA

**LOCATION NOTICE FOR LODE MINING CLAIM**

NOTICE IS HEREBY GIVEN that the NCC 688  
         lode mining claim has been located  
by Redhawk Copper Inc whose current mailing  
address is 616 Webb Drive  
San Manuel, AZ 85631

The general course of this claim is north / south and it is situated in Pinal  
County, Arizona. This claim is 1500 feet in length and 600 feet in width. This claim runs  
from the location monument on which this location notice is posted approximately 10 feet in a  
northerly direction to the north end line and 1490 feet in a southerly direction to the  
south end line. This claim is marked by six monuments, one at each corner and one at the center of each  
end line of the claim.

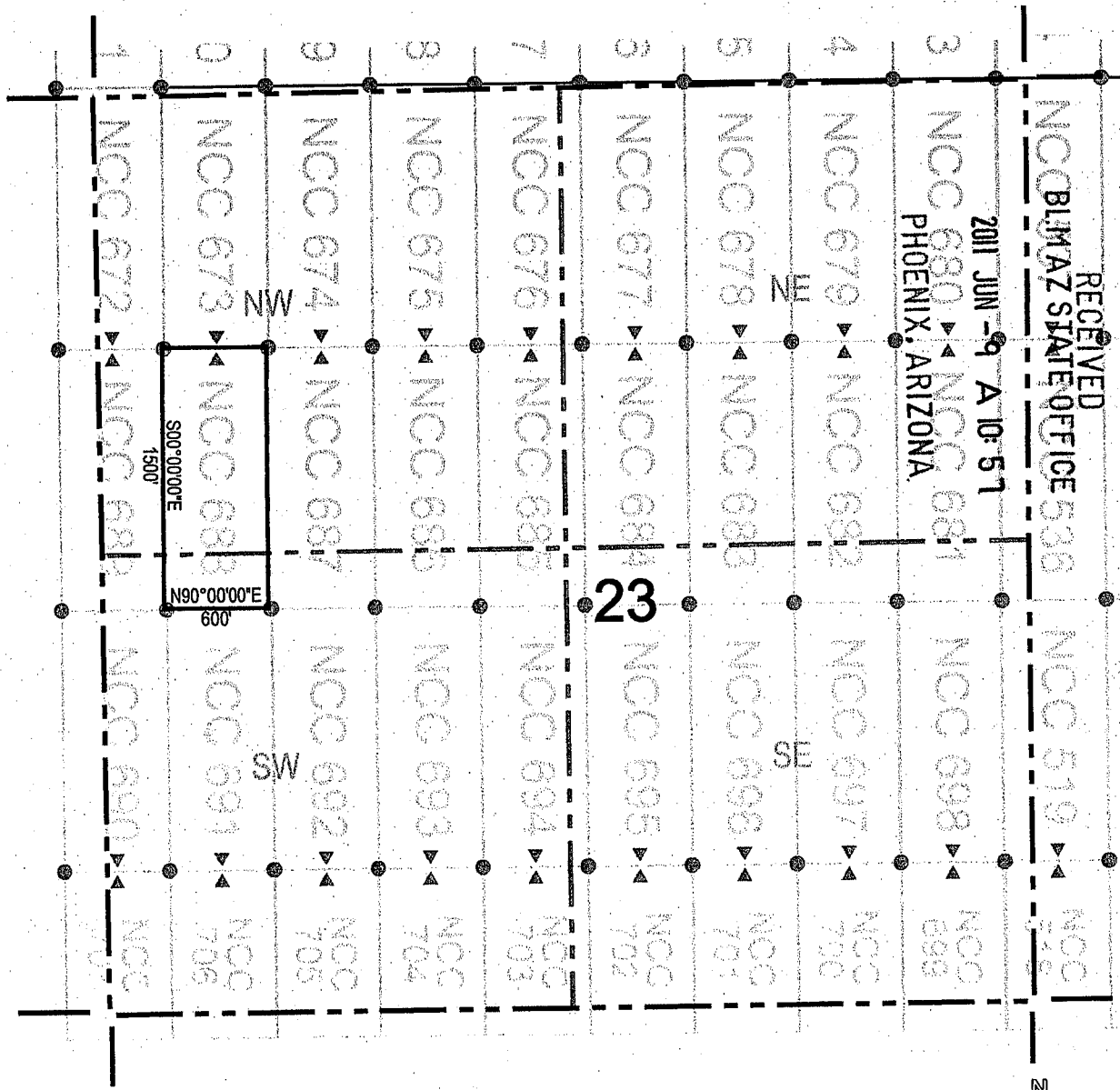
The location monument on which this notice is posted is situated within Section 23, Township 7  
South, Range 17 East, Gila Salt River Base and Meridian, Arizona and this claim encompasses portions  
of the following quarter section (s), section (s), Township (s) and Range (s) SW 1/4 of the NW 1/4 and NW 1/4  
of the SW 1/4 of Section 23, Township 7 South, Range 17 East, Gila Salt River Base and Meridian, Arizona,  
Bunker Hill Mining District.

The locality of this claim with reference to some natural object or permanent monument and additional information  
(if any) concerning its locality are as follows: 9015 feet north and 15421 feet west of the northeast corner of  
Section 31, Township 7 South, Range 18 East, to the northeast corner of the claim.

DATED AND POSTED on the ground this 14 day of April, 2011  
LOCATOR (s) Redhawk Copper Inc AGENT: T. Robert Breen  
616 Webb Drive  
San Manuel, AZ 85631

AHC408568

# LODE CLAIM LOCATION MAP



Corner Posts    
  Location Monuments    
 Scale: 1"=1000'

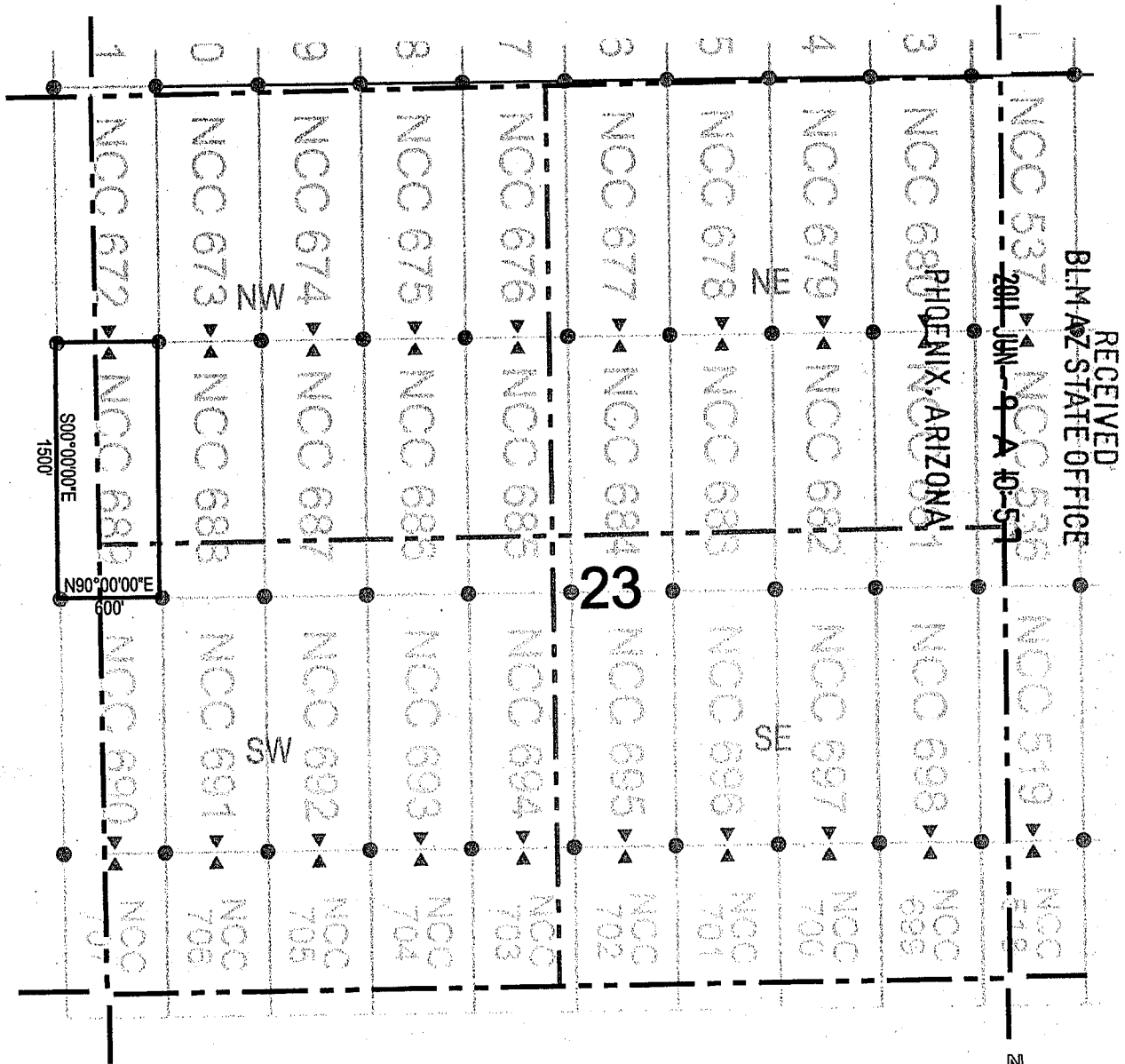
1. The above map depicts the NCC 688 Lode Claim, which is located in the SW 1/4 of the NW 1/4, and the NW 1/4 of the SW 1/4 of Section 23, Township 7 South, Range 17 East, Gila and Salt River Base and Meridian, Pinal County, Arizona, Bunker Hill Mining District.
2. The type of corner and location monuments used are wood 2"x2"x48" posts and metal tags with location information written thereon.
3. The bearings and distances in degrees and feet between claim corners are as depicted on the above map.

RECEIVED  
 BLM/MAZ STATE OFFICE 538  
 2011 JUN -9 A 10:51  
 PHOENIX, ARIZONA

AMC 408568



# LODE CLAIM LOCATION MAP



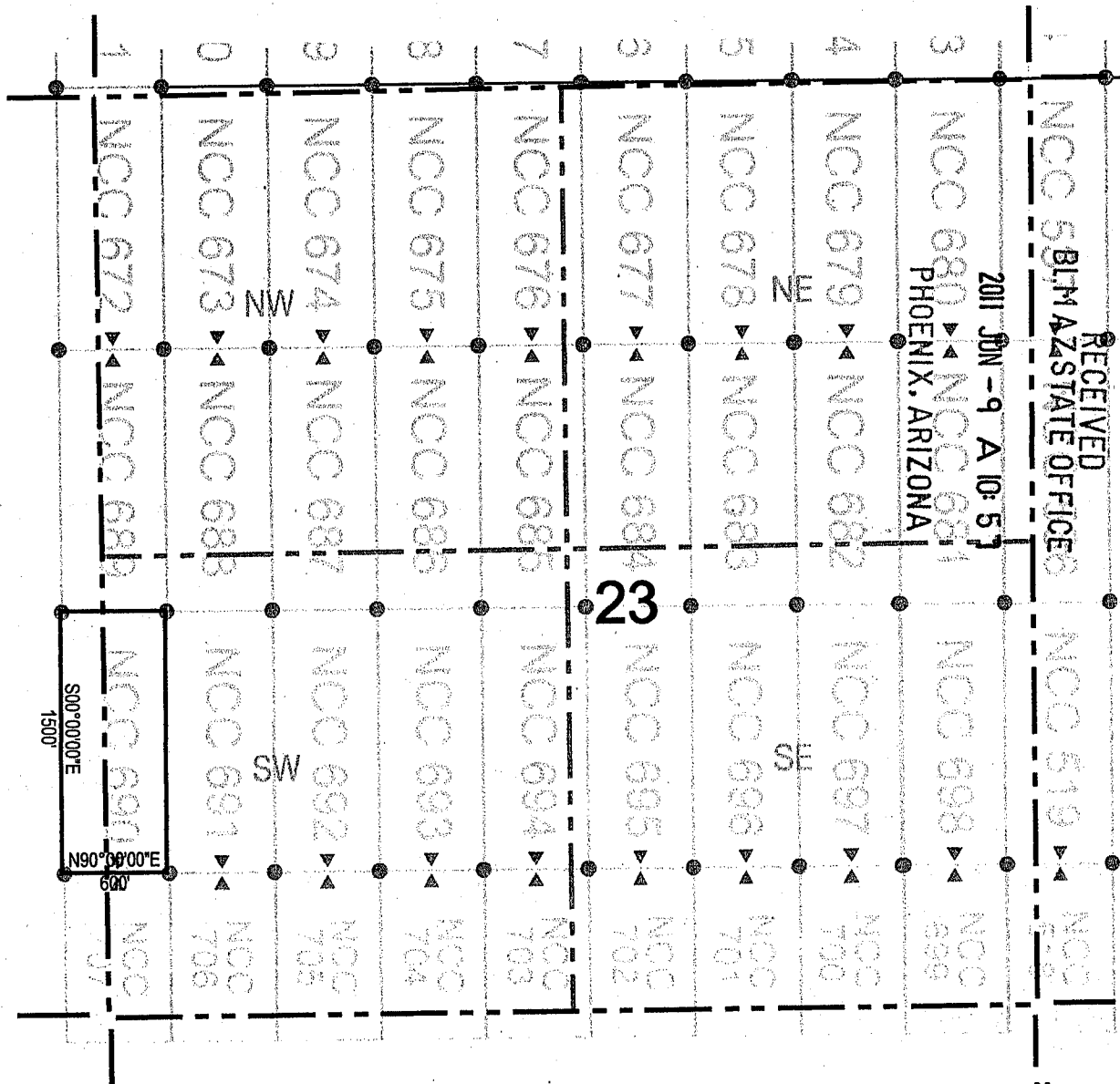
Corner Posts    
  Location Monuments    
 Scale: 1"=1000'

1. The above map depicts the NCC 689 Lode Claim, which is located in the SW 1/4 of the NW 1/4, and the NW 1/4 of the SW 1/4 of Section 23, and the SE 1/4 of the NE 1/4, and the NE 1/4 of the SE 1/4 of Section 22, Township 7 South, Range 17 East, Gila and Salt River Base and Meridian, Pinal County, Arizona, Bunker Hill Mining District.
2. The type of corner and location monuments used are wood 2"x2"x48" posts and metal tags with location information written thereon.
3. The bearings and distances in degrees and feet between claim corners are as depicted on the above map.

AMC408569



# LODE CLAIM LOCATION MAP



RECEIVED  
 BLM AZ STATE OFFICES  
 PHOENIX, ARIZONA  
 2011 JUN -9 A 10: 57

● Corner Posts      ▲ Location Monuments      Scale: 1"=1000'



1. The above map depicts the **NCC 690** Lode Claim, which is located in the SW 1/4 and NW 1/4 of the SW 1/4 of Section 23, and the SE 1/4 and NE 1/4 of the SE 1/4 of Section 22, Township 7 South, Range 17 East, Gila and Salt River Base and Meridian, Pinal County, Arizona, Bunker Hill Mining District.
2. The type of corner and location monuments used are wood 2"x2"x48" posts and metal tags with location information written thereon.
3. The bearings and distances in degrees and feet between claim corners are as depicted on the above map.

AH0408570



OFFICIAL RECORDS OF  
PINAL COUNTY RECORDER  
LAURA DEAN-LYTLE

When recorded return to:  
Redhawk Copper Inc  
616 Webb Drive  
San Manuel, AZ 85631

DATE/TIME: 06/03/2011 1014  
FEE: \$14.00  
PAGES: 2  
FEE NUMBER: 2011-046617



**LOCATION NOTICE FOR LODE MINING CLAIM**

NOTICE IS HEREBY GIVEN that the NCC 691  
 lode mining claim has been located  
by Redhawk Copper Inc whose current mailing  
address is 616 Webb Drive  
San Manuel, AZ 85631

RECEIVED  
BLM AZ STATE OFFICE  
2011 JUN -9 A 10: 57  
PHOENIX, ARIZONA

The general course of this claim is north / south and it is situated in Pinal  
County, Arizona. This claim is 1500 feet in length and 600 feet in width. This claim runs  
from the location monument on which this location notice is posted approximately 1490 feet in a  
northerly direction to the north end line and 10 feet in a southerly direction to the  
south end line. This claim is marked by six monuments, one at each corner and one at the center of each  
end line of the claim.

The location monument on which this notice is posted is situated within Section 23, Township 7  
South, Range 17 East, Gila Salt River Base and Meridian, Arizona and this claim encompasses portions  
of the following quarter section (s), section (s), Township (s) and Range (s) SW 1/4 and NW 1/4 of the SW 1/4  
of Section 23, Township 7 South, Range 17 East, Gila Salt River Base and Meridian, Arizona, Bunker Hill  
Mining District.

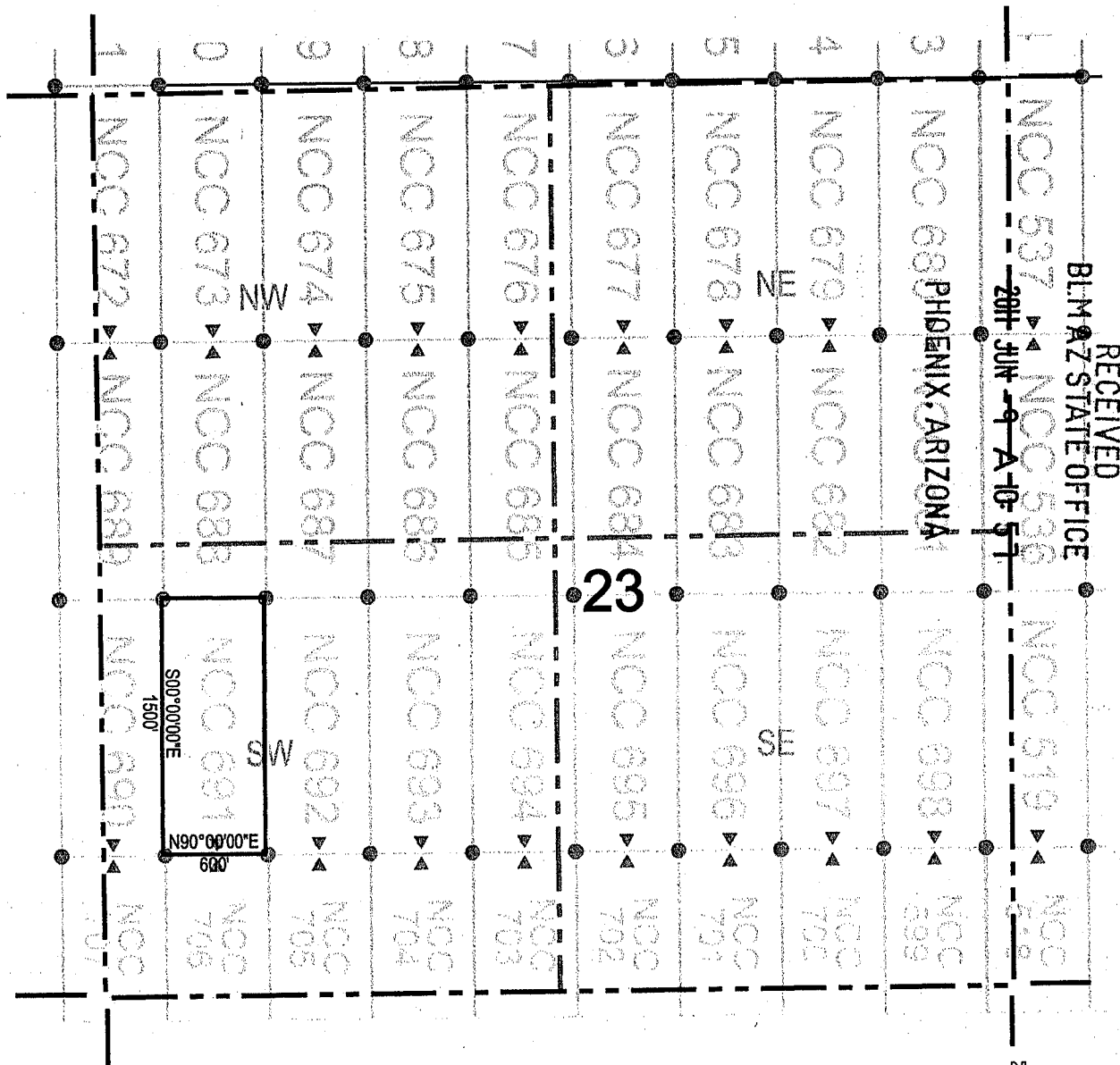
The locality of this claim with reference to some natural object or permanent monument and additional information  
(if any) concerning its locality are as follows: 7515 feet north and 15415 feet west of the northeast corner of  
Section 31, Township 7 South, Range 18 East, to the northeast corner of the claim.

DATED AND POSTED on the ground this 13 day of April 2011  
LOCATOR (s) Redhawk Copper Inc AGENT: T. Robert Breen / [Signature]  
616 Webb Drive  
San Manuel, AZ 85631

AMC408571



# LODE CLAIM LOCATION MAP



RECEIVED  
 BLM AZ STATE OFFICE  
 2011 JUN 9 A 10 57

● Corner Posts      ▲ Location Monuments      Scale: 1"=1000'

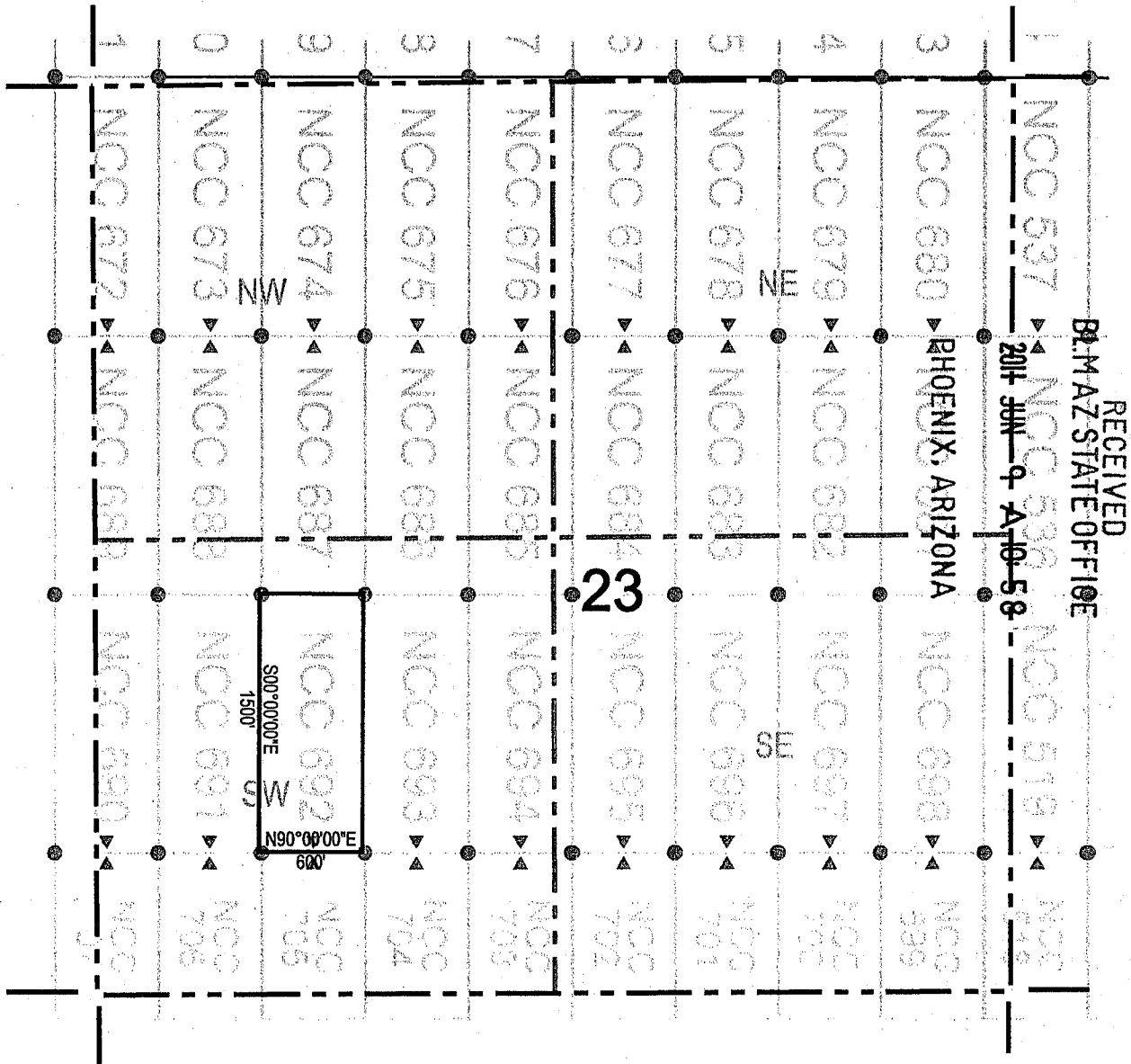


1. The above map depicts the **NCC 691** Lode Claim, which is located in the SW 1/4 and the NW 1/4 of the SW 1/4 of Section 23, Township 7 South, Range 17 East, Gila and Salt River Base and Meridian, Pinal County, Arizona, Bunker Hill Mining District.
2. The type of corner and location monuments used are wood 2"x2"x48" posts and metal tags with location information written thereon.
3. The bearings and distances in degrees and feet between claim corners are as depicted on the above map.

AMC408511



# LODE CLAIM LOCATION MAP



RECEIVED  
BLM AZ STATE OFFICE  
2011 JUN 9 10 58

● Corner Posts      ▲ Location Monuments      Scale: 1"=1000'

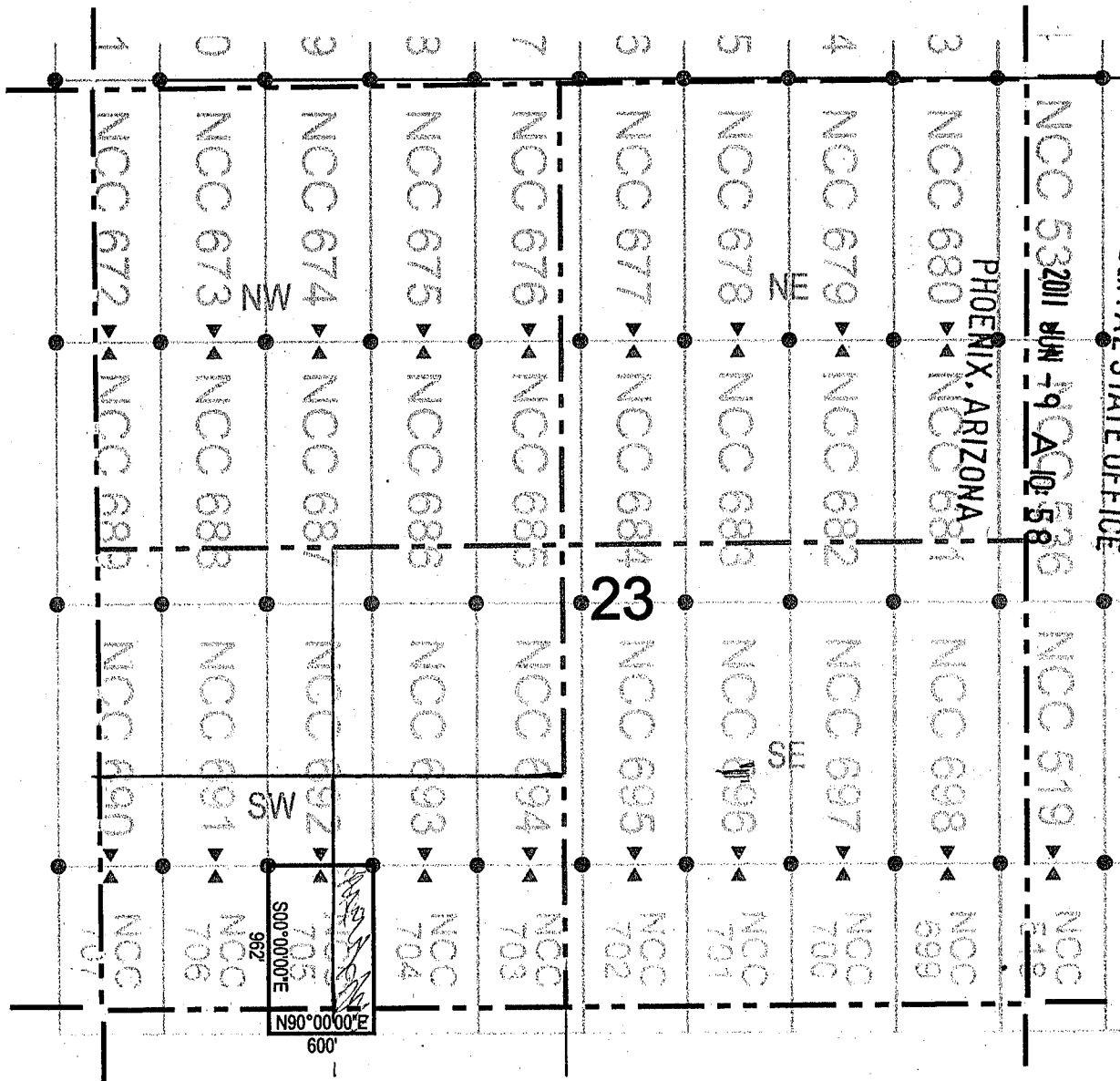


1. The above map depicts the **NCC 692** Lode Claim, which is located in the SW 1/4 and NW 1/4 of the SW 1/4, and the SE 1/4 and NE 1/4 of the SW 1/4 of Section 23, Township 7 South, Range 17 East, Gila and Salt River Base and Meridian, Pinal County, Arizona, Bunker Hill Mining District.
2. The type of corner and location monuments used are wood 2"x2"x48" posts and metal tags with location information written thereon.
3. The bearings and distances in degrees and feet between claim corners are as depicted on the above map.

AMC408512



# LODE CLAIM LOCATION MAP



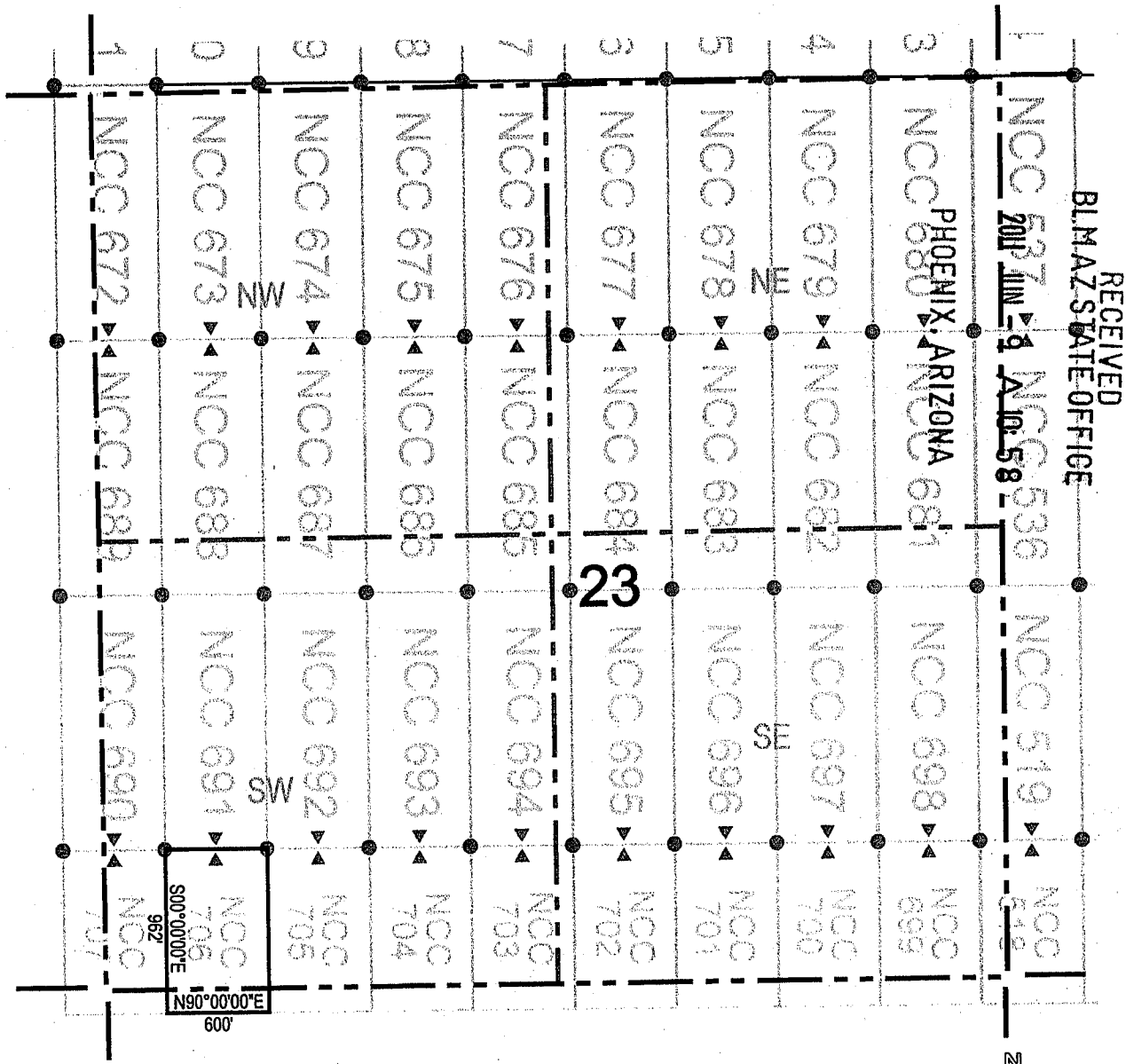
● Corner Posts      ▲ Location Monuments      Scale: 1"=1000'

1. The above map depicts the **NCC 705** Lode Claim, which is located in the SW 1/4 and SE 1/4 of the SW 1/4 of Section 23, and the NW 1/4 and NE 1/4 of the NW 1/4 of Section 26, Township 7 South, Range 17 East, Gila and Salt River Base and Meridian, Pinal County, Arizona, Bunker Hill Mining District.
2. The type of corner and location monuments used are wood 2"x2"x48" posts and metal tags with location information written thereon.
3. The bearings and distances in degrees and feet between claim corners are as depicted on the above map.

AMC 408573



# LODE CLAIM LOCATION MAP



- Corner Posts      ▲ Location Monuments      Scale: 1"=1000'
1. The above map depicts the **NCC 706** Lode Claim, which is located in the SW 1/4 of the SW 1/4 of Section 23, and the NW 1/4 of the NW 1/4 of Section 26, Township 7 South, Range 17 East, Gila and Salt River Base and Meridian, Pinal County, Arizona, Bunker Hill Mining District.
  2. The type of corner and location monuments used are wood 2"x2"x48" posts and metal tags with location information written thereon.
  3. The bearings and distances in degrees and feet between claim corners are as depicted on the above map.

AMC 408574



OFFICIAL RECORDS OF PINAL COUNTY RECORDER LAURA DEAN-LYTTLE


When recorded return to: Redhawk Copper Inc 616 Webb Drive San Manuel, AZ 85631

DATE/TIME: 06/03/2011 1014 FEE: \$14.00 PAGES: 2 FEE NUMBER: 2011-046621



LOCATION NOTICE FOR LODE MINING CLAIM

NOTICE IS HEREBY GIVEN that the NCC 707 lode mining claim has been located by Redhawk Copper Inc whose current mailing address is 616 Webb Drive San Manuel, AZ 85631



The general course of this claim is north / south and it is situated in Pinal County, Arizona. This claim is 962 feet in length and 600 feet in width. This claim runs from the location monument on which this location notice is posted approximately 10 feet in a northerly direction to the north end line and 952 feet in a southerly direction to the south end line. This claim is marked by six monuments, one at each corner and one at the center of each end line of the claim.

The location monument on which this notice is posted is situated within Section 23, Township 7 South, Range 17 East, Gila Salt River Base and Meridian, Arizona and this claim encompasses portions of the following quarter section (s), section (s), Township (s) and Range (s) SW 1/4 of the SW 1/4 of Section 23, SE 1/4 of the SE 1/4 of Section 22, NE 1/4 of the NE 1/4 of Section 27 and NW 1/4 of the NW 1/4 of Section 26, Township 7 South, Range 17 East, Gila Salt River Base and Meridian, Arizona, Bunker Hill Mining District.

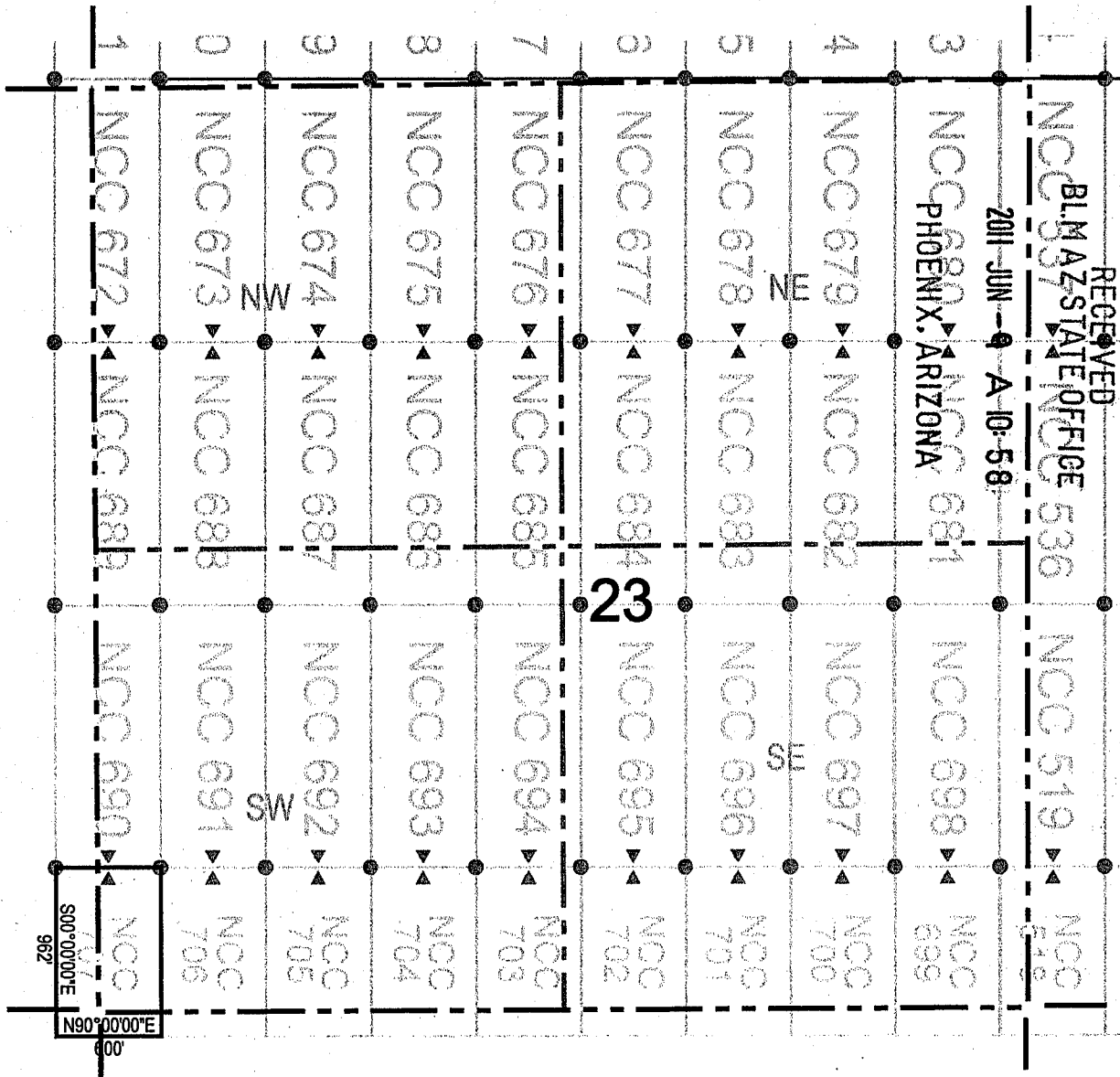
The locality of this claim with reference to some natural object or permanent monument and additional information (if any) concerning its locality are as follows: 6015 feet north and 16021 feet west of the northeast corner of Section 31, Township 7 South, Range 18 East, to the northeast corner of the claim.

DATED AND POSTED on the ground this 13 day of April, 2011. LOCATOR (s) Redhawk Copper Inc 616 Webb Drive San Manuel, AZ 85631 AGENT: T. Robert Breen

AMC408575



# LODE CLAIM LOCATION MAP



● Corner Posts    ▲ Location Monuments    Scale: 1"=1000'

1. The above map depicts the **NCC 707** Lode Claim, which is located in the SW 1/4 of the SW 1/4 of Section 23, and the SE 1/4 of the SE 1/4 of Section 22, and the NE 1/4 of the NE 1/4 of Section 27, and the NW 1/4 of the NW 1/4 of Section 26, Township 7 South, Range 17 East, Gila and Salt River Base and Meridian, Pinal County, Arizona, Bunker Hill Mining District.
2. The type of corner and location monuments used are wood 2"x2"x48" posts and metal tags with location information written thereon.
3. The bearings and distances in degrees and feet between claim corners are as depicted on the above map.

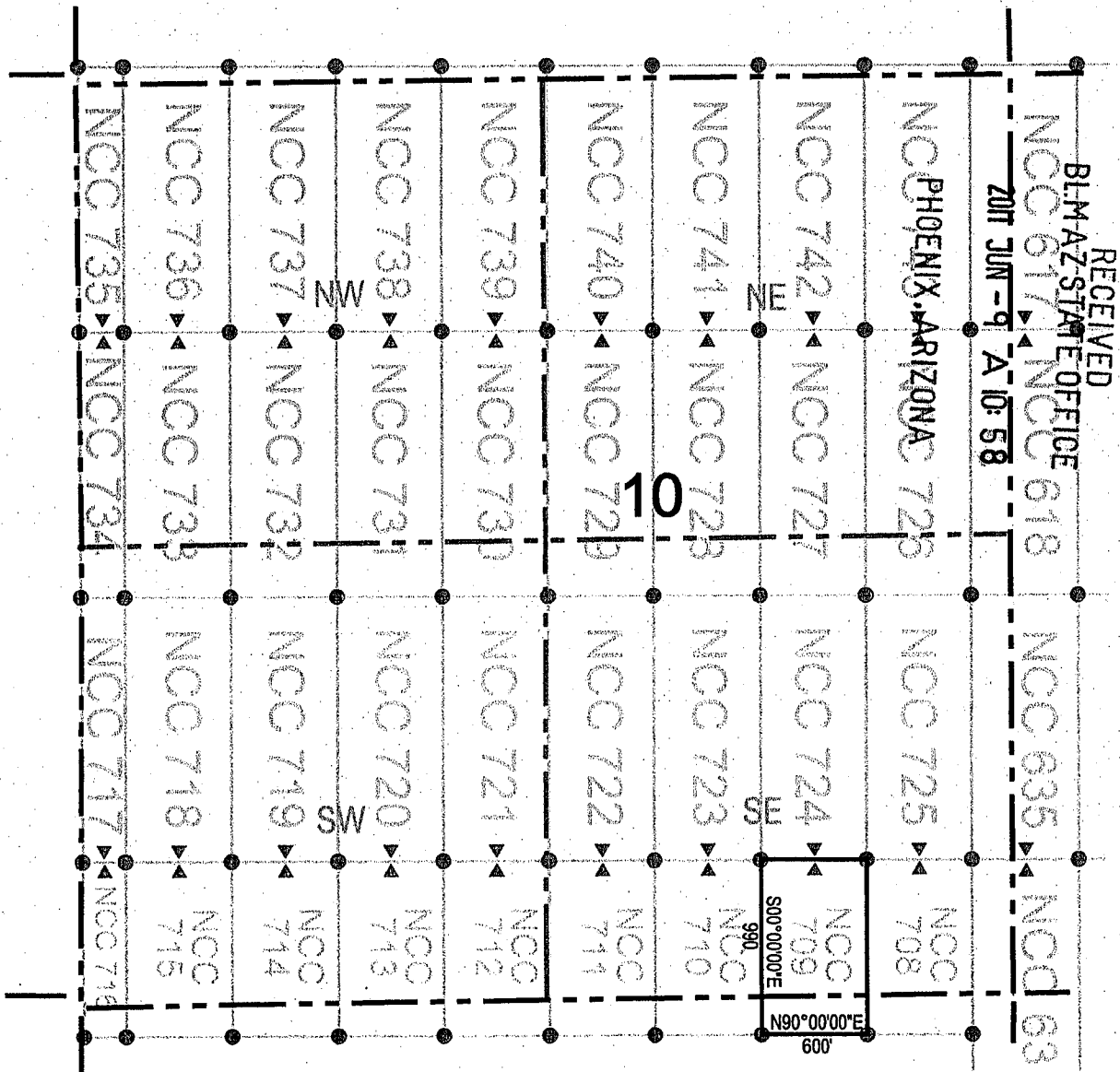
AHC408575







# LODE CLAIM LOCATION MAP



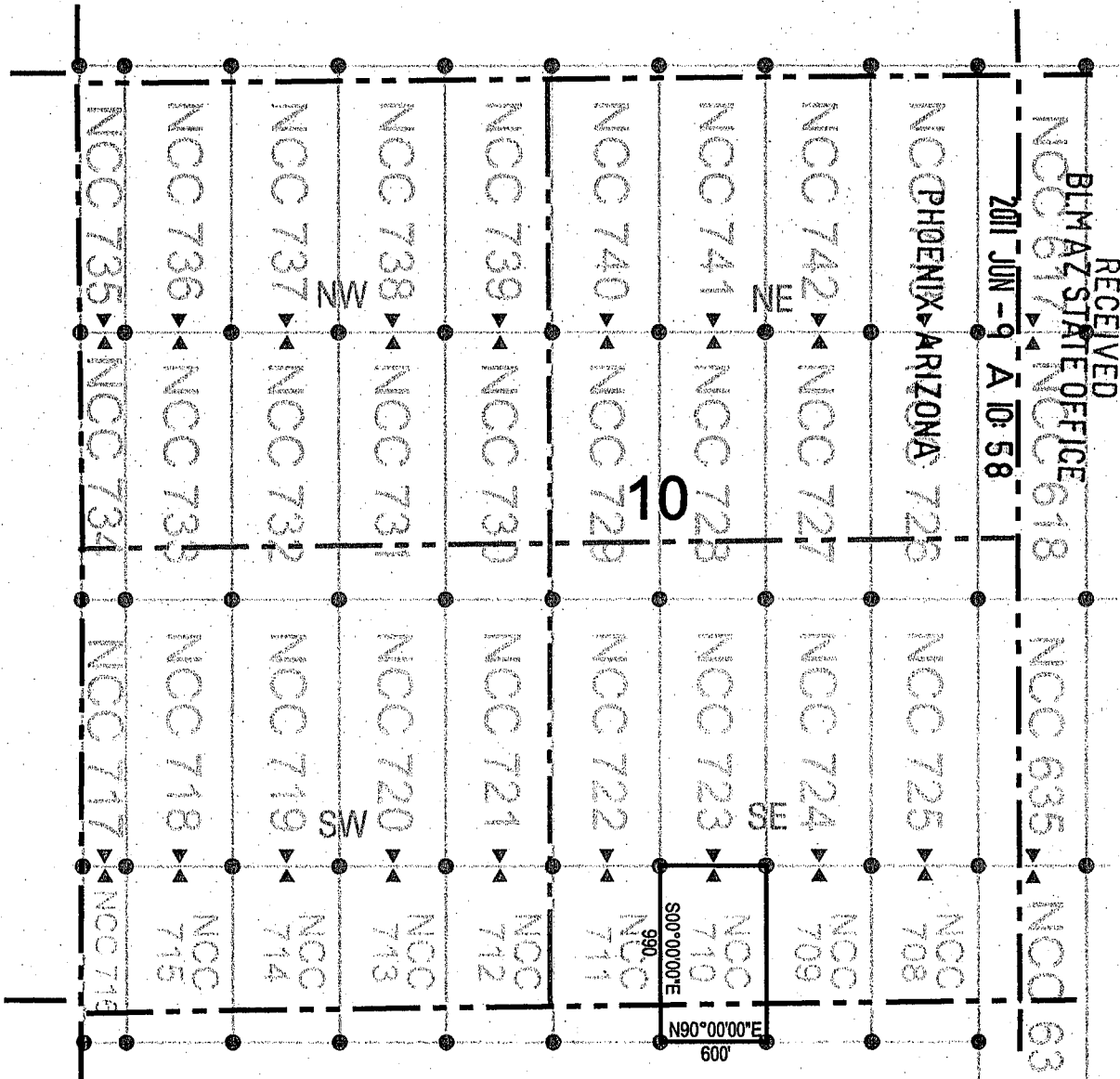
● Corner Posts      ▲ Location Monuments      Scale: 1"=1000'

1. The above map depicts the **NCC 709** Lode Claim, which is located in the SE 1/4 and SW 1/4 of the SE 1/4 of Section 10, and the NE 1/4 and NW 1/4 of the NE 1/4 of Section 15, Township 7 South, Range 17 East, Gila and Salt River Base and Meridian, Pinal County, Arizona, Bunker Hill Mining District.
2. The type of corner and location monuments used are wood 2"x2"x48" posts and metal tags with location information written thereon.
3. The bearings and distances in degrees and feet between claim corners are as depicted on the above map.

AMC408517



# LODE CLAIM LOCATION MAP



● Corner Posts      ▲ Location Monuments      Scale: 1"=1000'

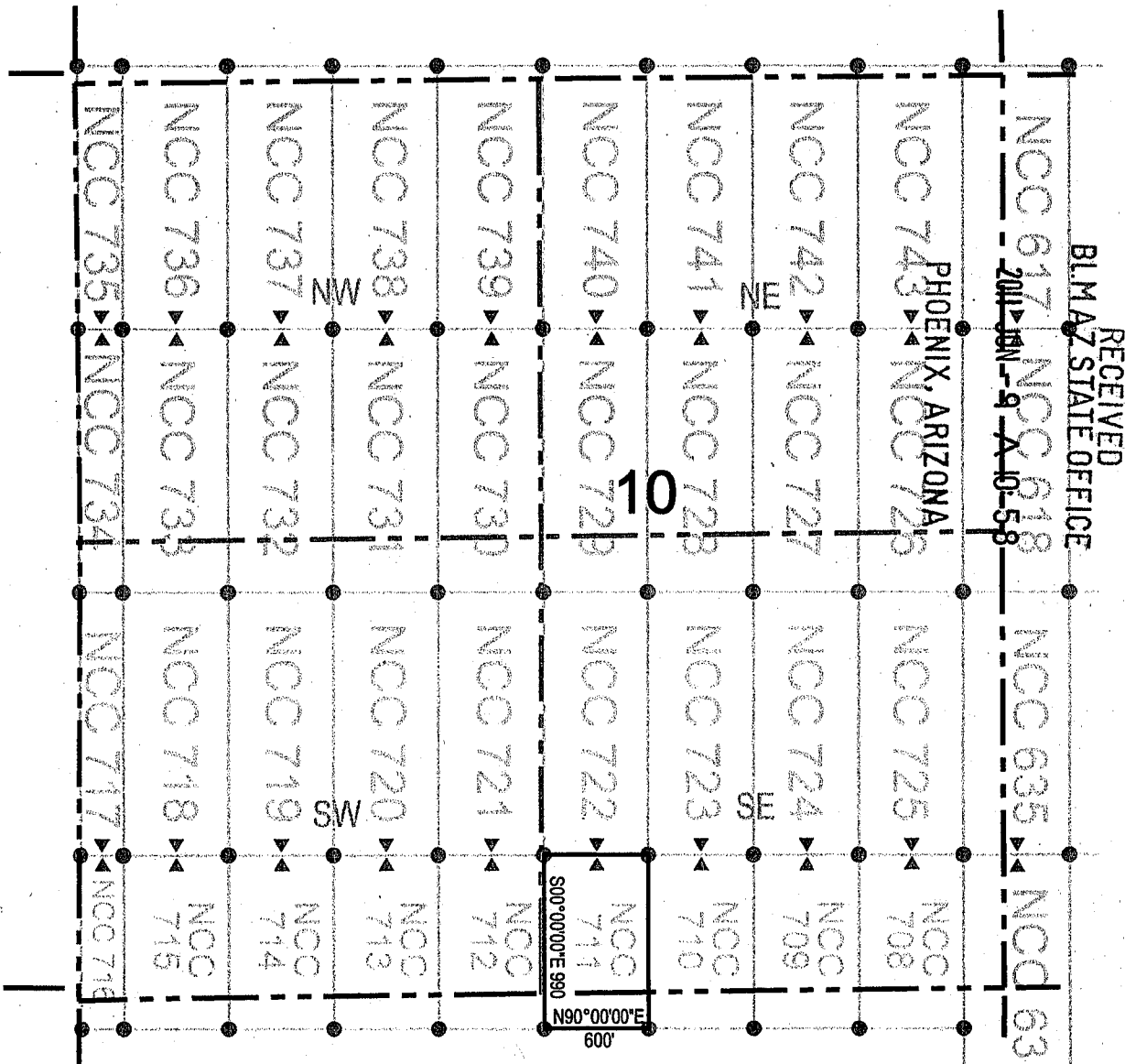
1. The above map depicts the **NCC 710** Lode Claim, which is located in the SW 1/4 of the SE 1/4 of Section 10, and the NW 1/4 of the NE 1/4 of Section 15, Township 7 South, Range 17 East, Gila and Salt River Base and Meridian, Pinal County, Arizona, Bunker Hill Mining District.
2. The type of corner and location monuments used are wood 2"x2"x48" posts and metal tags with location information written thereon.
3. The bearings and distances in degrees and feet between claim corners are as depicted on the above map.

AMC408578





# LODE CLAIM LOCATION MAP



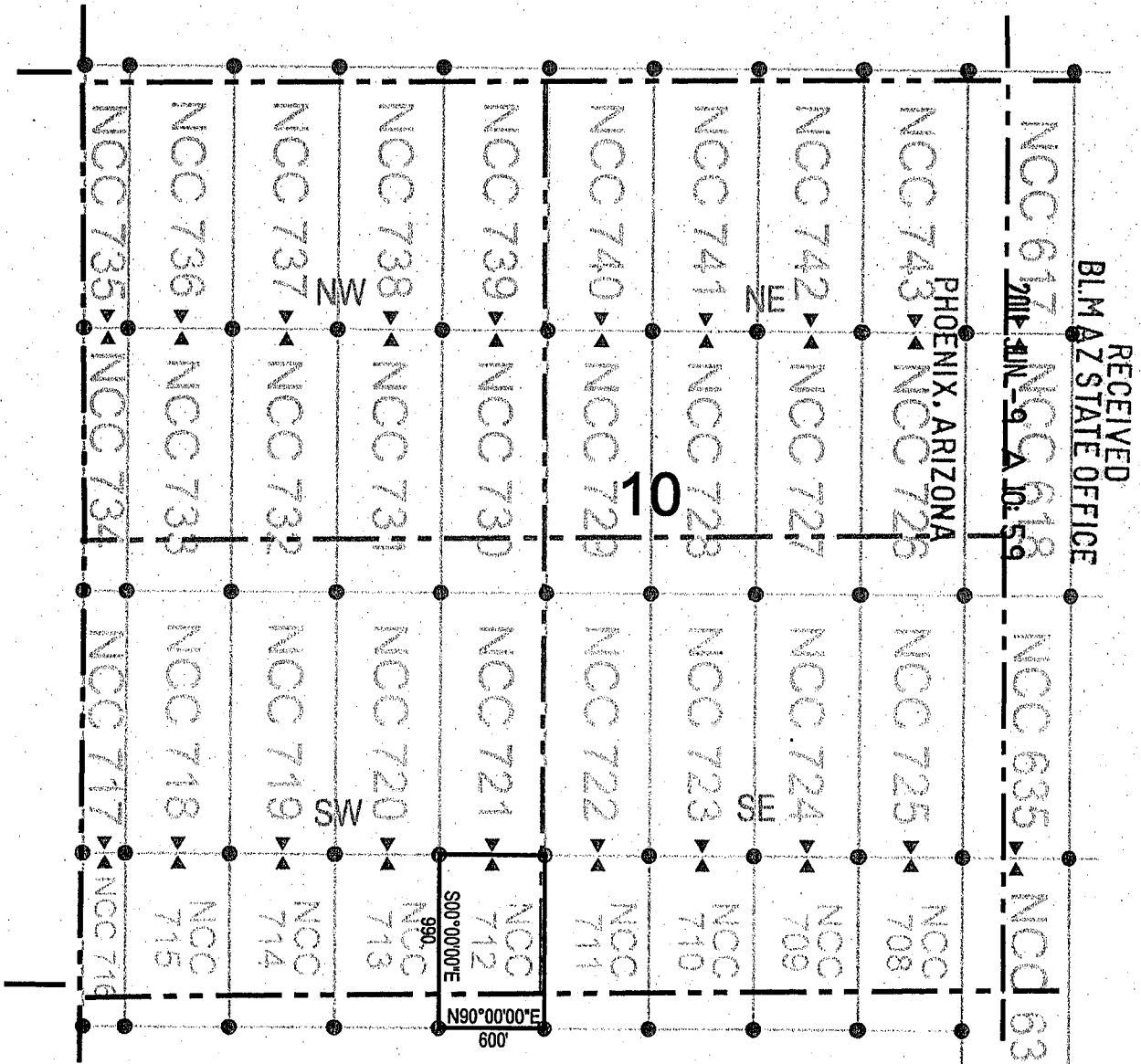
● Corner Posts      ▲ Location Monuments      Scale: 1"=1000'

1. The above map depicts the **NCC 711** Lode Claim, which is located in the SW 1/4 of the SE 1/4 of Section 10, and the NW 1/4 of the NE 1/4 of Section 15, Township 7 South, Range 17 East, Gila and Salt River Base and Meridian, Pinal County, Arizona, Bunker Hill Mining District.
2. The type of corner and location monuments used are wood 2"x2"x48" posts and metal tags with location information written thereon.
3. The bearings and distances in degrees and feet between claim corners are as depicted on the above map.

AMC408579



# LODE CLAIM LOCATION MAP



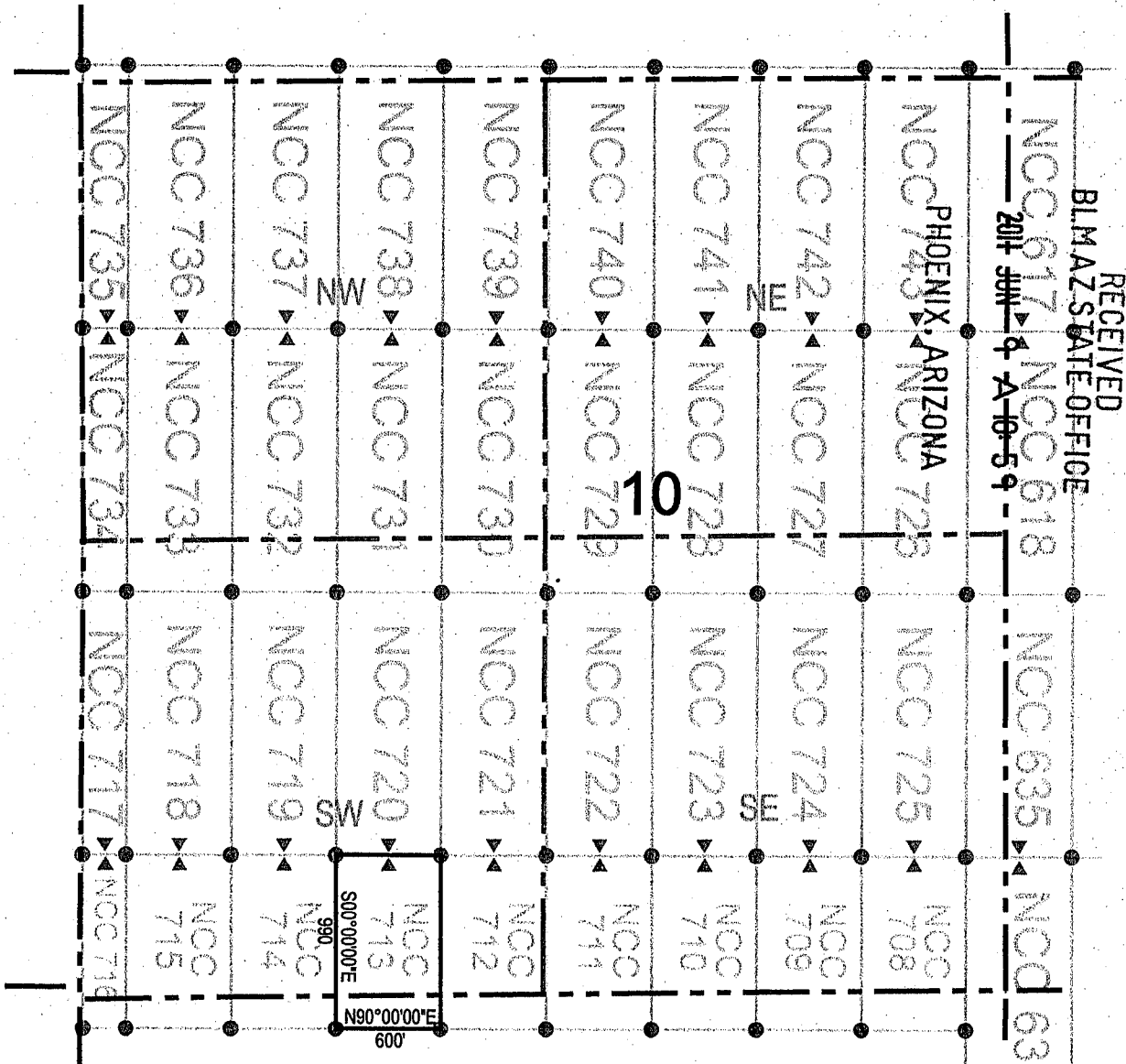
● Corner Posts    ▲ Location Monuments    Scale: 1"=1000'    N

1. The above map depicts the **NCC 712** Lode Claim, which is located in the SE 1/4 of the SW 1/4 of Section 10, and the NE 1/4 of the NW 1/4 of Section 15, Township 7 South, Range 17 East, Gila and Salt River Base and Meridian, Pinal County, Arizona, Bunker Hill Mining District.
2. The type of corner and location monuments used are wood 2"x2"x48" posts and metal tags with location information written thereon.
3. The bearings and distances in degrees and feet between claim corners are as depicted on the above map.

AMC408580



# LODE CLAIM LOCATION MAP



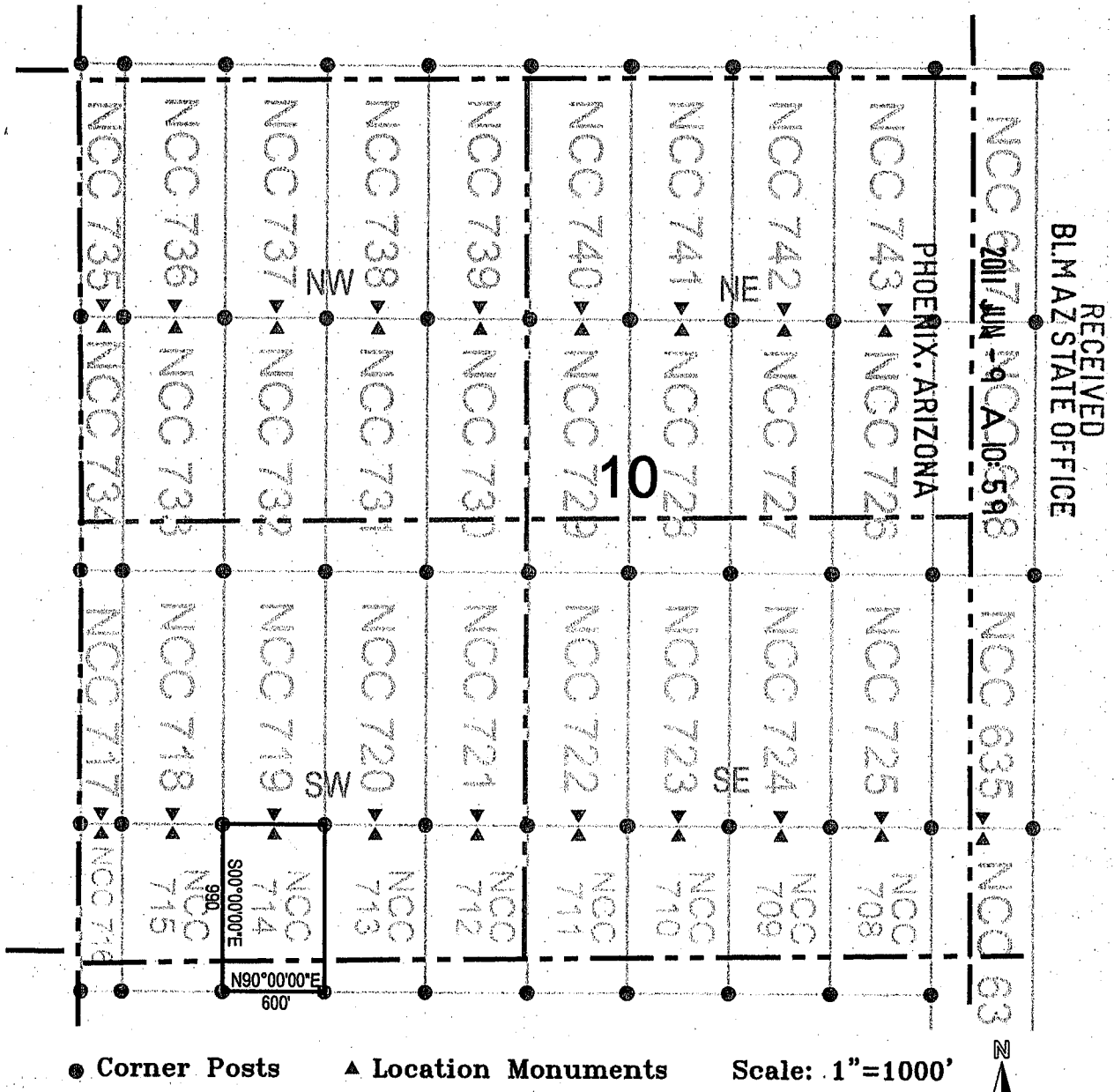
● Corner Posts      ▲ Location Monuments      Scale: 1"=1000'

1. The above map depicts the **NCC 713** Lode Claim, which is located in the SE 1/4 of the SW 1/4 of Section 10, and the NE 1/4 of the NW 1/4 of Section 15, Township 7 South, Range 17 East, Gila and Salt River Base and Meridian, Pinal County, Arizona, Bunker Hill Mining District.
2. The type of corner and location monuments used are wood 2"x2"x48" posts and metal tags with location information written thereon.
3. The bearings and distances in degrees and feet between claim corners are as depicted on the above map.

AMC408581



# LODE CLAIM LOCATION MAP



1. The above map depicts the NCC 714 Lode Claim, which is located in the SW 1/4 and SE 1/4 of the SW 1/4 of Section 10, and the NW 1/4 and NE 1/4 of the NW 1/4 of Section 15, Township 7 South, Range 17 East, Gila and Salt River Base and Meridian, Pinal County, Arizona, Bunker Hill Mining District.
2. The type of corner and location monuments used are wood 2"x2"x48" posts and metal tags with location information written thereon.
3. The bearings and distances in degrees and feet between claim corners are as depicted on the above map.


AMC408582





# LODE CLAIM LOCATION MAP

RECEIVED  
BLM AZ STATE OFFICE



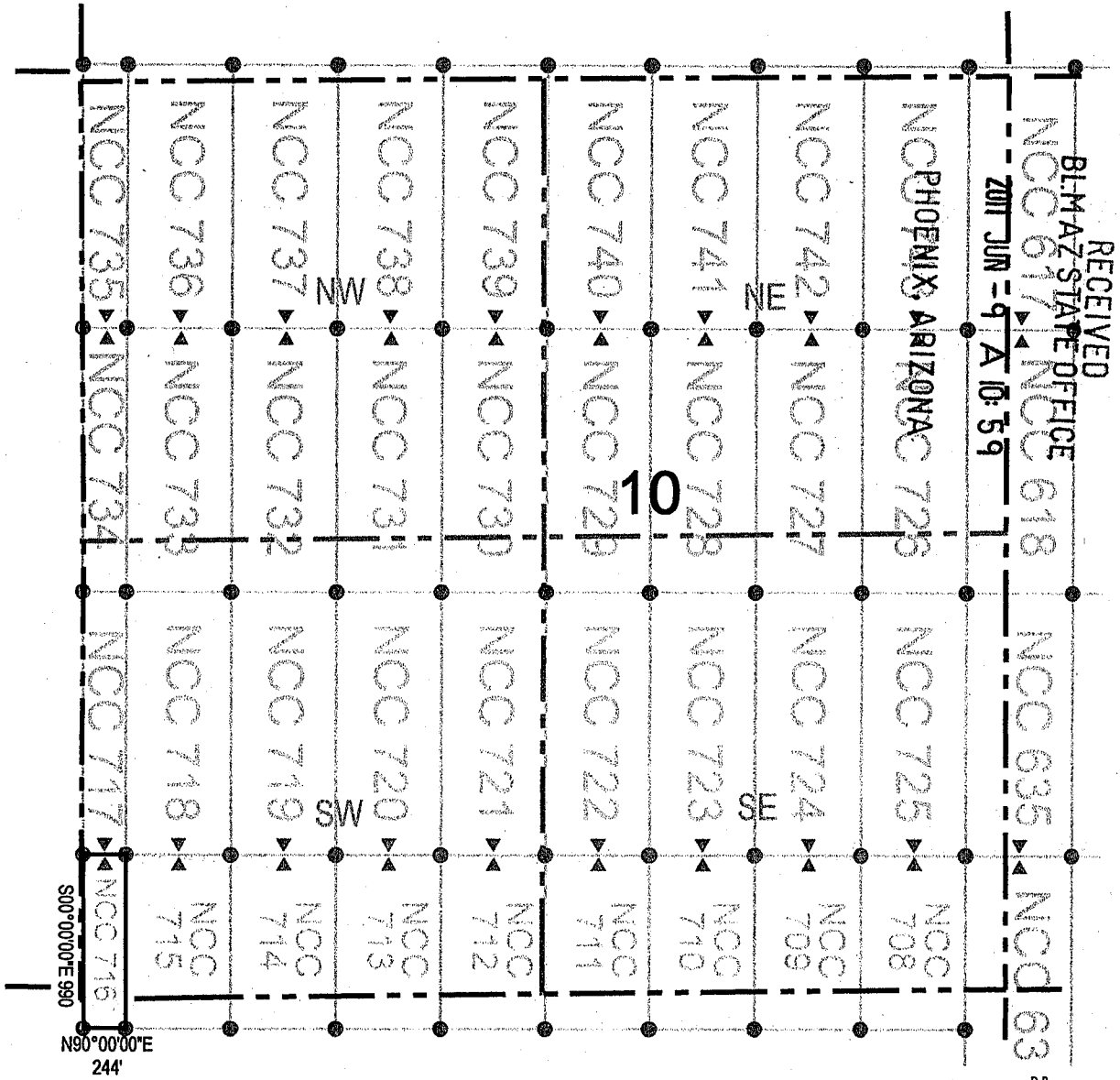
● Corner Posts    ▲ Location Monuments    Scale: 1"=1000'

1. The above map depicts the **NCC 715** Lode Claim, which is located in the SW 1/4 of the SW 1/4 of Section 10, and the NW 1/4 of the NW 1/4 of Section 15, Township 7 South, Range 17 East, Gila and Salt River Base and Meridian, Pinal County, Arizona, Bunker Hill Mining District.
2. The type of corner and location monuments used are wood 2"x2"x48" posts and metal tags with location information written thereon.
3. The bearings and distances in degrees and feet between claim corners are as depicted on the above map.

AMC 408583



# LODE CLAIM LOCATION MAP



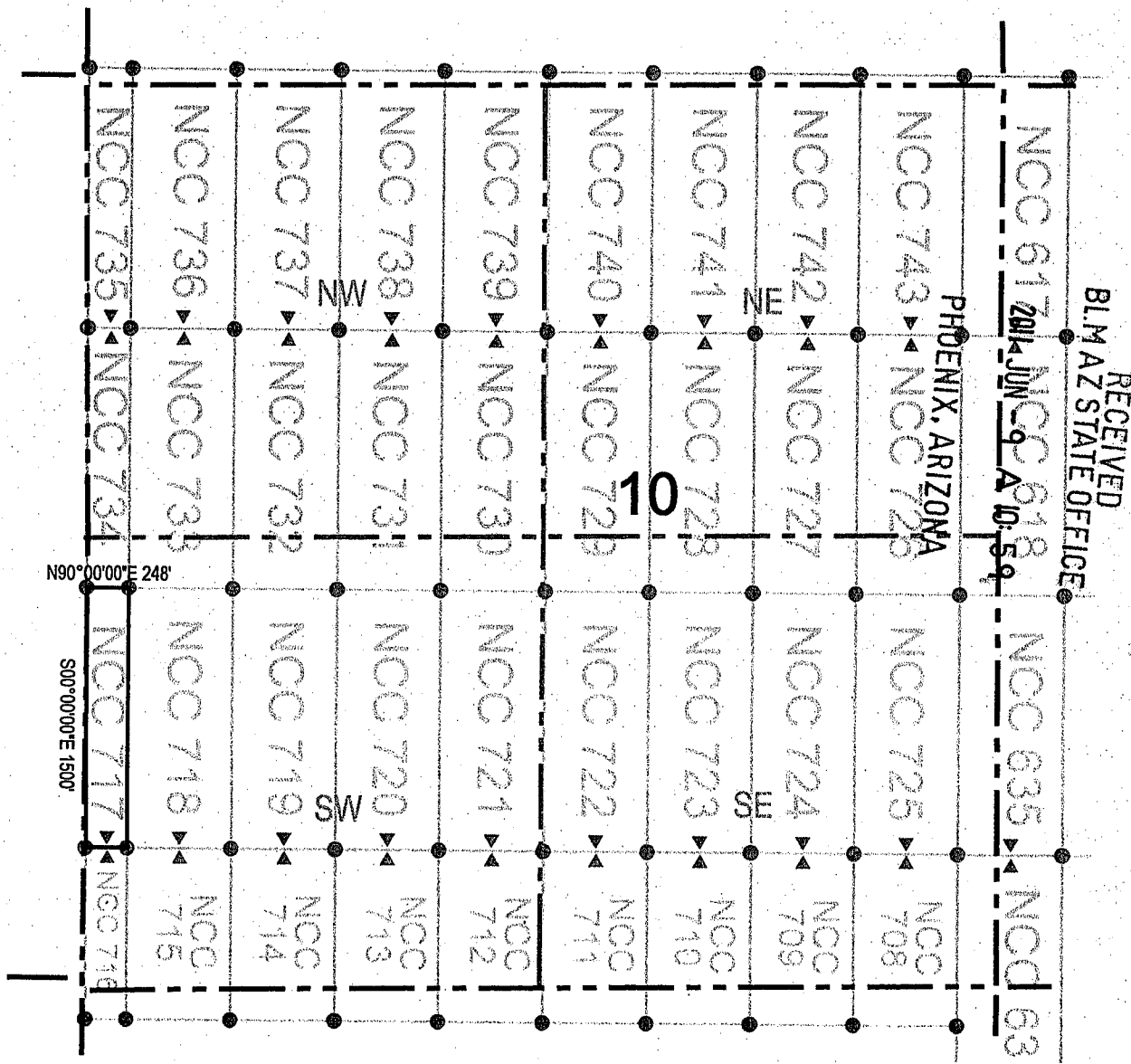
● Corner Posts    ▲ Location Monuments    Scale: 1"=1000'

1. The above map depicts the NCC 716 Lode Claim, which is located in the SW 1/4 of the SW 1/4 of Section 10, and the NW 1/4 of the NW 1/4 of Section 15, Township 7 South, Range 17 East, Gila and Salt River Base and Meridian, Pinal County, Arizona, Bunker Hill Mining District.
2. The type of corner and location monuments used are wood 2"x2"x48" posts and metal tags with location information written thereon.
3. The bearings and distances in degrees and feet between claim corners are as depicted on the above map.

AMC408584



# LODE CLAIM LOCATION MAP



RECEIVED  
BLM AZ STATE OFFICE

PHOENIX, ARIZONA

● Corner Posts      ▲ Location Monuments      Scale: 1"=1000'

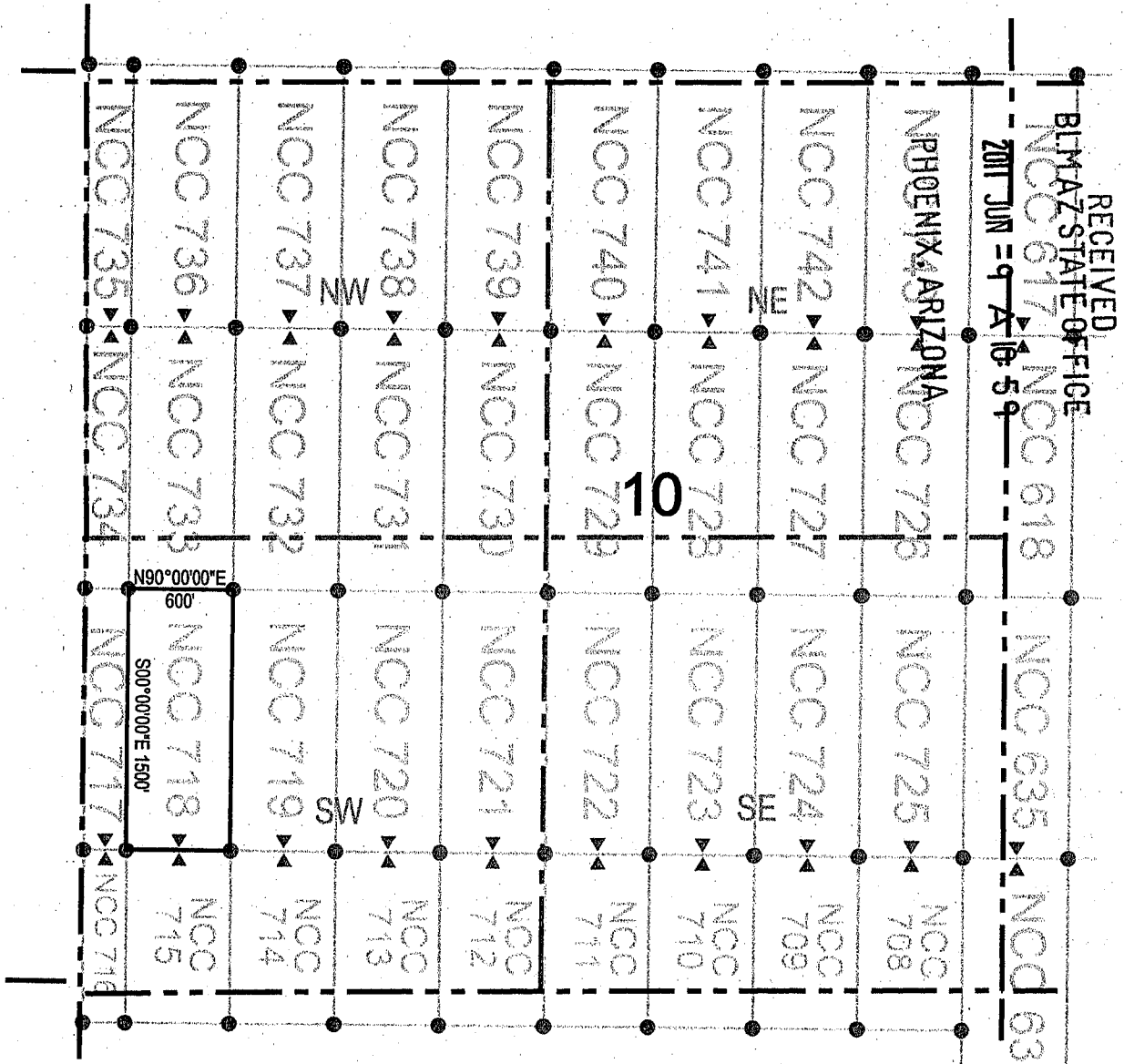


1. The above map depicts the **NCC 717** Lode Claim, which is located in the SW 1/4 and NW 1/4 of the SW 1/4 of Section 10, Township 7 South, Range 17 East, Gila and Salt River Base and Meridian, Pinal County, Arizona, Bunker Hill Mining District.
2. The type of corner and location monuments used are wood 2"x2"x48" posts and metal tags with location information written thereon.
3. The bearings and distances in degrees and feet between claim corners are as depicted on the above map.

AHC408585



# LODE CLAIM LOCATION MAP



● Corner Posts     ▲ Location Monuments     Scale: 1"=1000'

1. The above map depicts the **NCC 718** Lode Claim, which is located in the SW 1/4 and NW 1/4 of the SW 1/4 of Section 10, Township 7 South, Range 17 East, Gila and Salt River Base and Meridian, Pinal County, Arizona, Bunker Hill Mining District.
2. The type of corner and location monuments used are wood 2"x2"x48" posts and metal tags with location information written thereon.
3. The bearings and distances in degrees and feet between claim corners are as depicted on the above map.

AMC408586

RECEIVED  
BLMA STATE OFFICE  
2011 JUN 9 10 59



OFFICIAL RECORDS OF PINAL COUNTY RECORDER LAURA DEAN-LYTTLE


When recorded return to: Redhawk Copper Inc 616 Webb Drive San Manuel, AZ 85631

DATE/TIME: 06/03/2011 1014 FEE: \$14.00 PAGES: 2 FEE NUMBER: 2011-046633



LOCATION NOTICE FOR LODE MINING CLAIM

NOTICE IS HEREBY GIVEN that the NCC 719 lode mining claim has been located by Redhawk Copper Inc whose current mailing address is 616 Webb Drive San Manuel, AZ 85631



The general course of this claim is north / south and it is situated in Pinal County, Arizona. This claim is 1500 feet in length and 600 feet in width. This claim runs from the location monument on which this location notice is posted approximately 1490 feet in a northerly direction to the north end line and 10 feet in a southerly direction to the south end line. This claim is marked by six monuments, one at each corner and one at the center of each end line of the claim.

The location monument on which this notice is posted is situated within Section 10, Township 7 South, Range 17 East, Gila Salt River Base and Meridian, Arizona and this claim encompasses portions of the following quarter section (s), section (s), Township (s) and Range (s) SW 1/4, SE 1/4, NE 1/4 and NW 1/4 of the SW 1/4 of Section 10, Township 7 South, Range 17 East, Gila Salt River Base and Meridian, Arizona, Bunker Hill Mining District.

The locality of this claim with reference to some natural object or permanent monument and additional information (if any) concerning its locality are as follows: 18015 feet north and 20226 feet west of the northeast corner of Section 31, Township 7 South, Range 18 East, to the northeast corner of the claim.

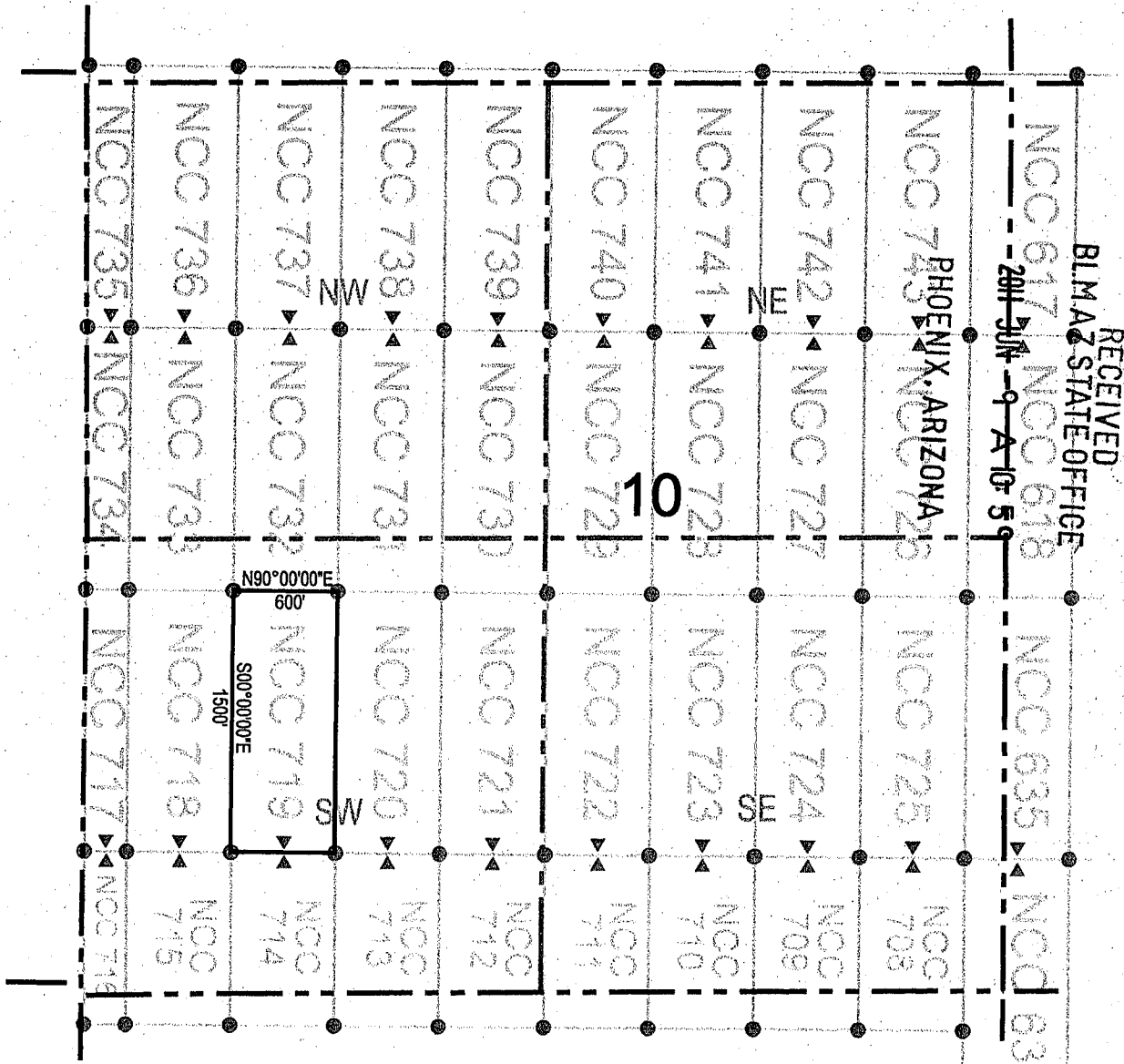
DATED AND POSTED on the ground this 03 day of May, 2011

LOCATOR (s) Redhawk Copper Inc 616 Webb Drive San Manuel, AZ 85631 AGENT: T. Robert Breen

AMC408587



# LODE CLAIM LOCATION MAP



RECEIVED  
 BLM & STATE OFFICE  
 2011 JUN 9 A 10:59

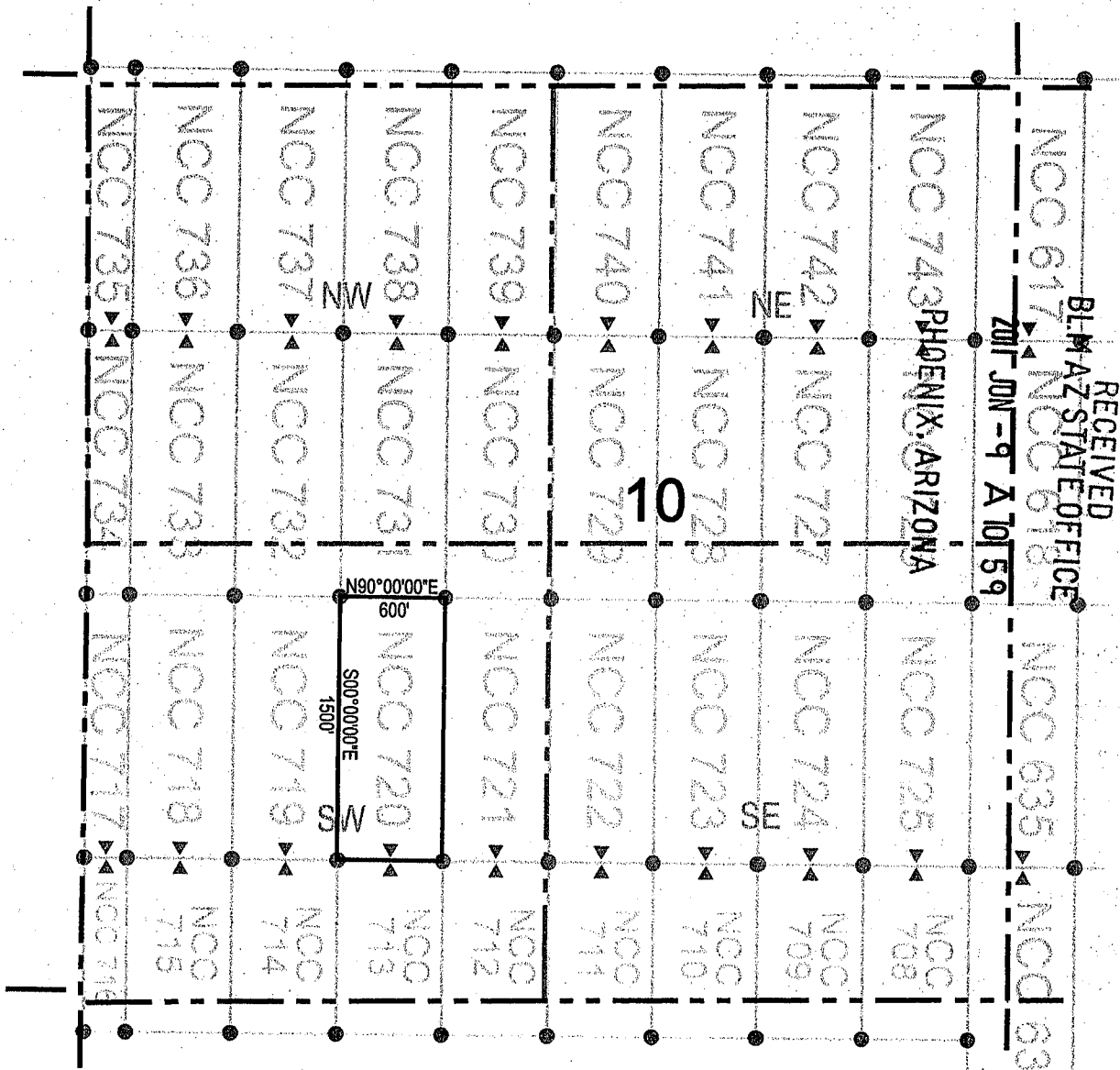
● Corner Posts      ▲ Location Monuments      Scale: 1"=1000'

1. The above map depicts the **NCC 719** Lode Claim, which is located in the SW 1/4, SE 1/4, NE 1/4, and NW 1/4 of the SW 1/4 of Section 10, Township 7 South, Range 17 East, Gila and Salt River Base and Meridian, Pinal County, Arizona, Bunker Hill Mining District.
2. The type of corner and location monuments used are wood 2"x2"x48" posts and metal tags with location information written thereon.
3. The bearings and distances in degrees and feet between claim corners are as depicted on the above map.

ANC408581



# LODE CLAIM LOCATION MAP



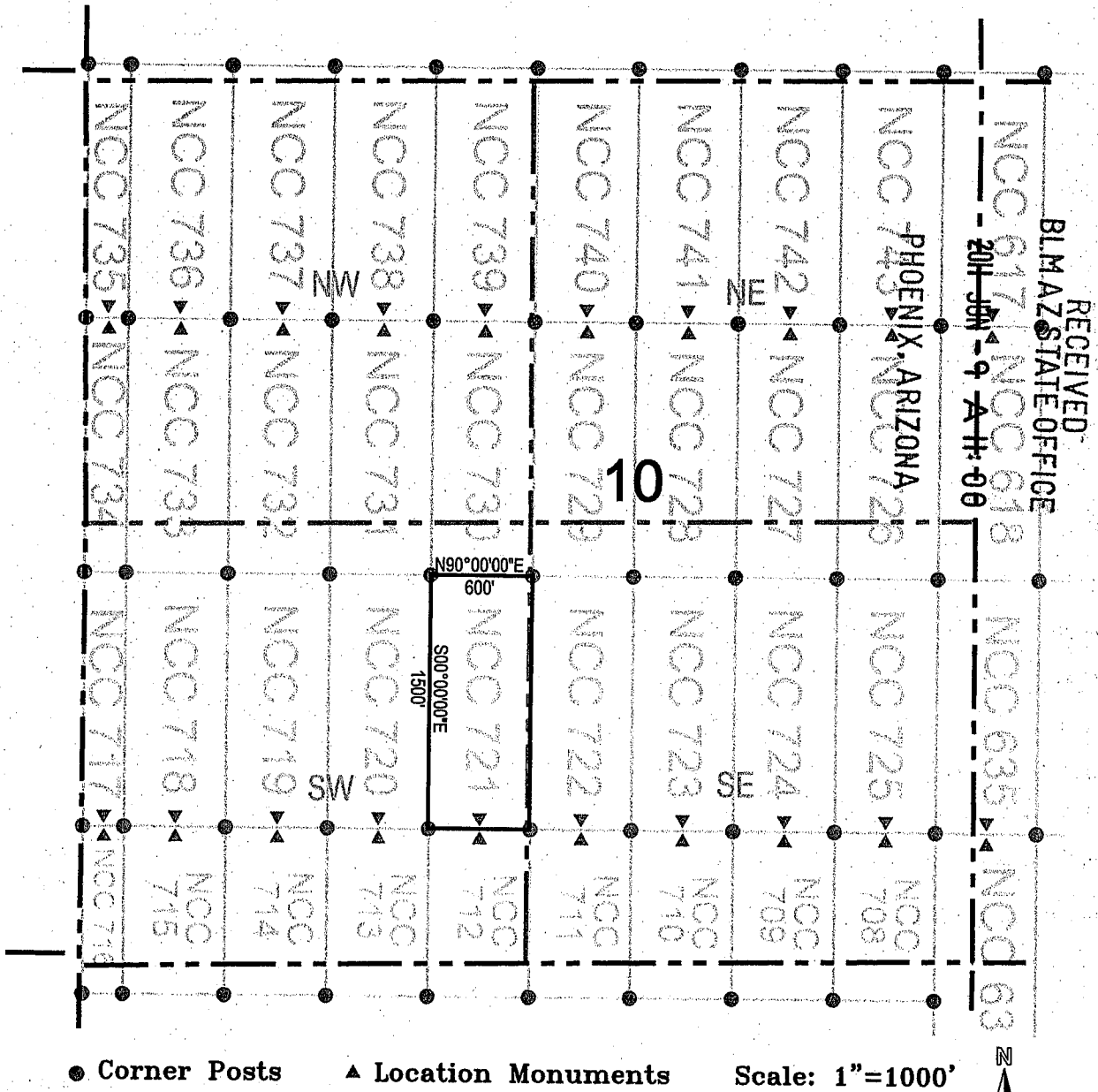
● Corner Posts      ▲ Location Monuments      Scale: 1"=1000'

1. The above map depicts the **NCC 720** Lode Claim, which is located in the SE 1/4 and NE 1/4 of the SW 1/4 of Section 10, Township 7 South, Range 17 East, Gila and Salt River Base and Meridian, Pinal County, Arizona, Bunker Hill Mining District.
2. The type of corner and location monuments used are wood 2"x2"x48" posts and metal tags with location information written thereon.
3. The bearings and distances in degrees and feet between claim corners are as depicted on the above map.

AMC 408588



# LODE CLAIM LOCATION MAP

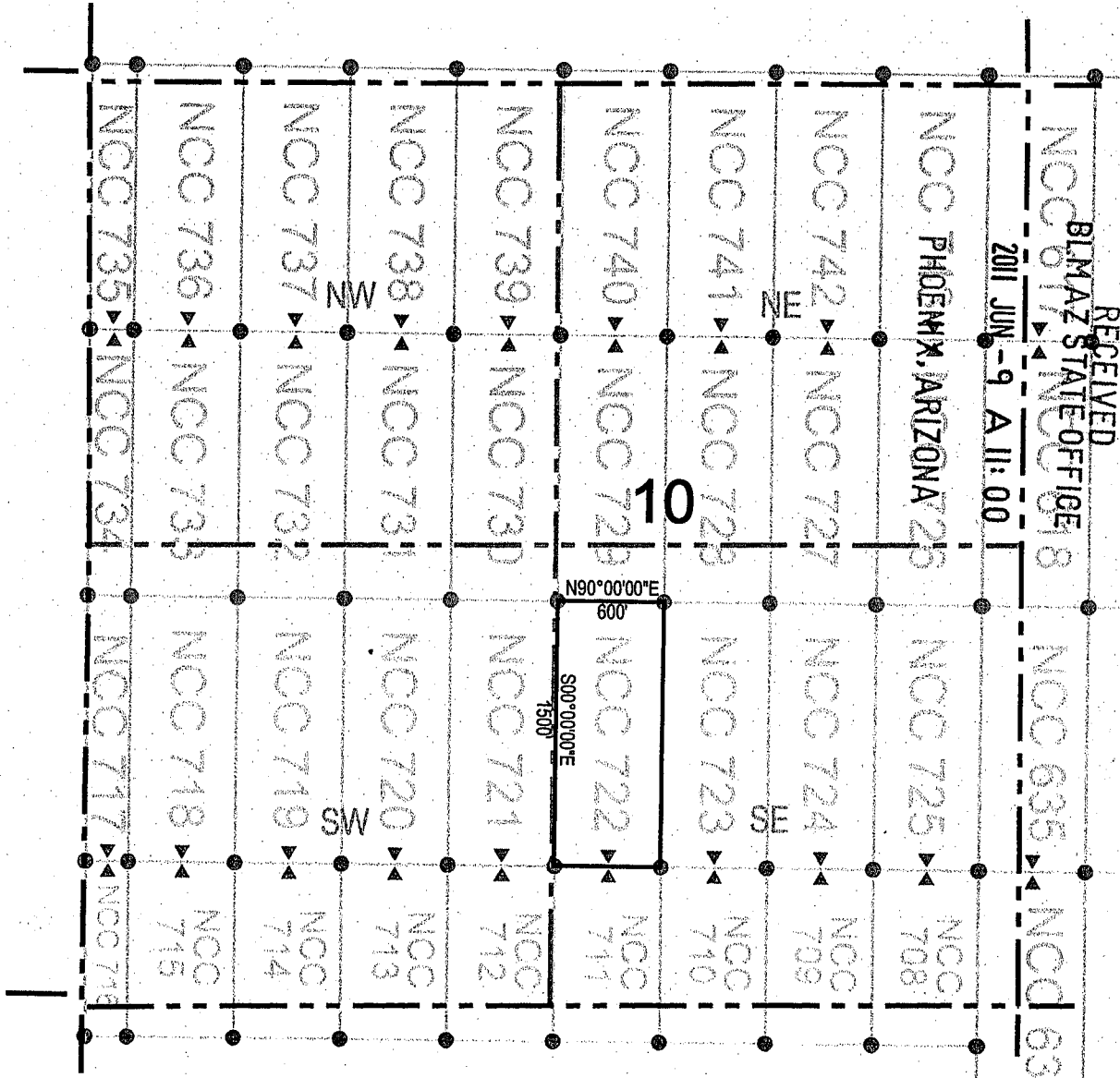


1. The above map depicts the **NCC 721** Lode Claim, which is located in the SE 1/4 and NE 1/4 of the SW 1/4 of Section 10, Township 7 South, Range 17 East, Gila and Salt River Base and Meridian, Pinal County, Arizona, Bunker Hill Mining District.
2. The type of corner and location monuments used are wood 2"x2"x48" posts and metal tags with location information written thereon.
3. The bearings and distances in degrees and feet between claim corners are as depicted on the above map.

AMC408589



# LODE CLAIM LOCATION MAP



RECEIVED  
 BLM/AZ STATE OFFICE  
 2011 JUN -9 A 11:00

● Corner Posts      ▲ Location Monuments      Scale: 1"=1000'

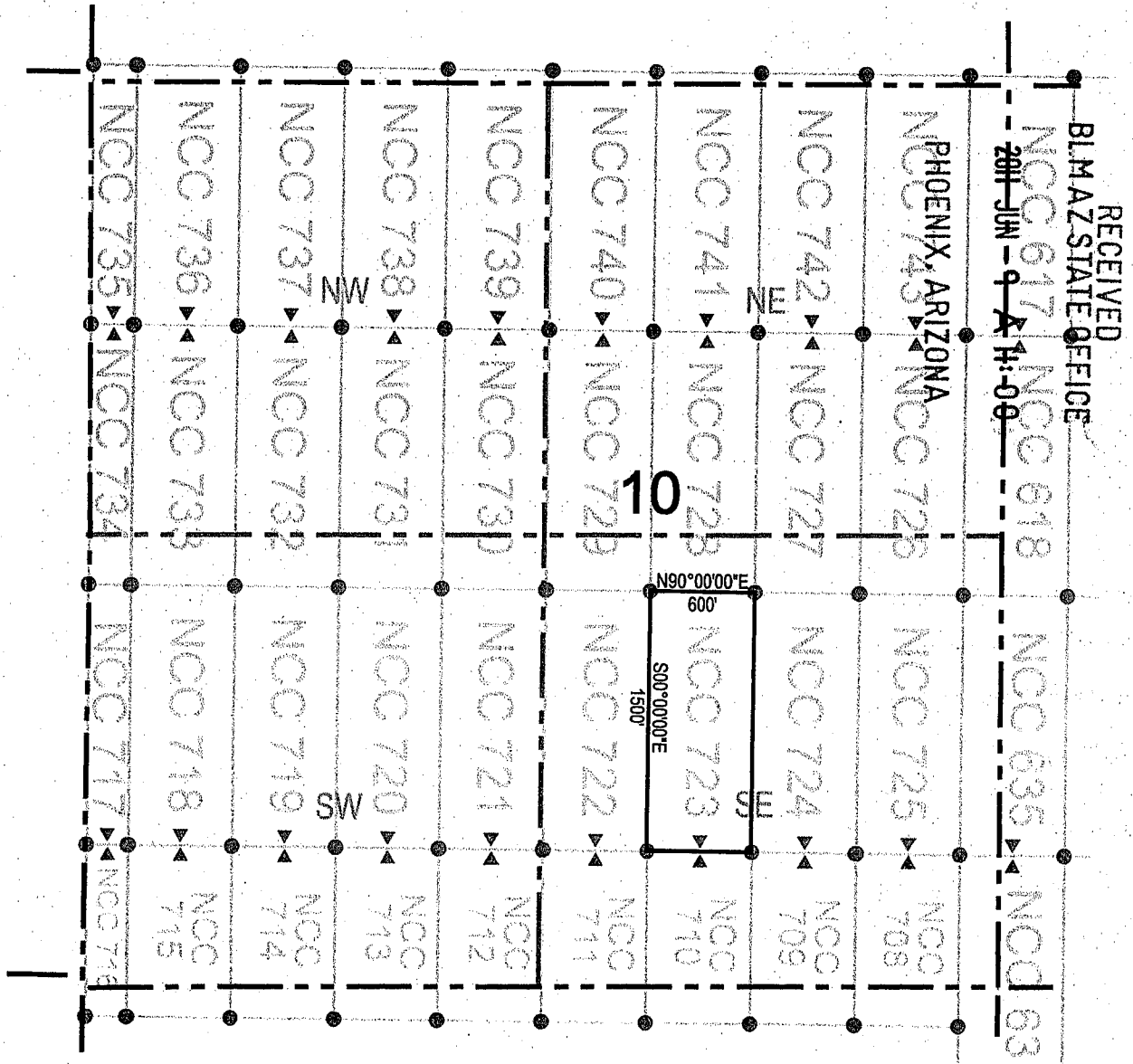
1. The above map depicts the **NCC 722** Lode Claim, which is located in the SW 1/4 and NW 1/4 of the SE 1/4 of Section 10, Township 7 South, Range 17 East, Gila and Salt River Base and Meridian, Pinal County, Arizona, Bunker Hill Mining District.
2. The type of corner and location monuments used are wood 2"x2"x48" posts and metal tags with location information written thereon.
3. The bearings and distances in degrees and feet between claim corners are as depicted on the above map.

AMC408590





# LODE CLAIM LOCATION MAP



Corner Posts    
  Location Monuments    
 Scale: 1"=1000'

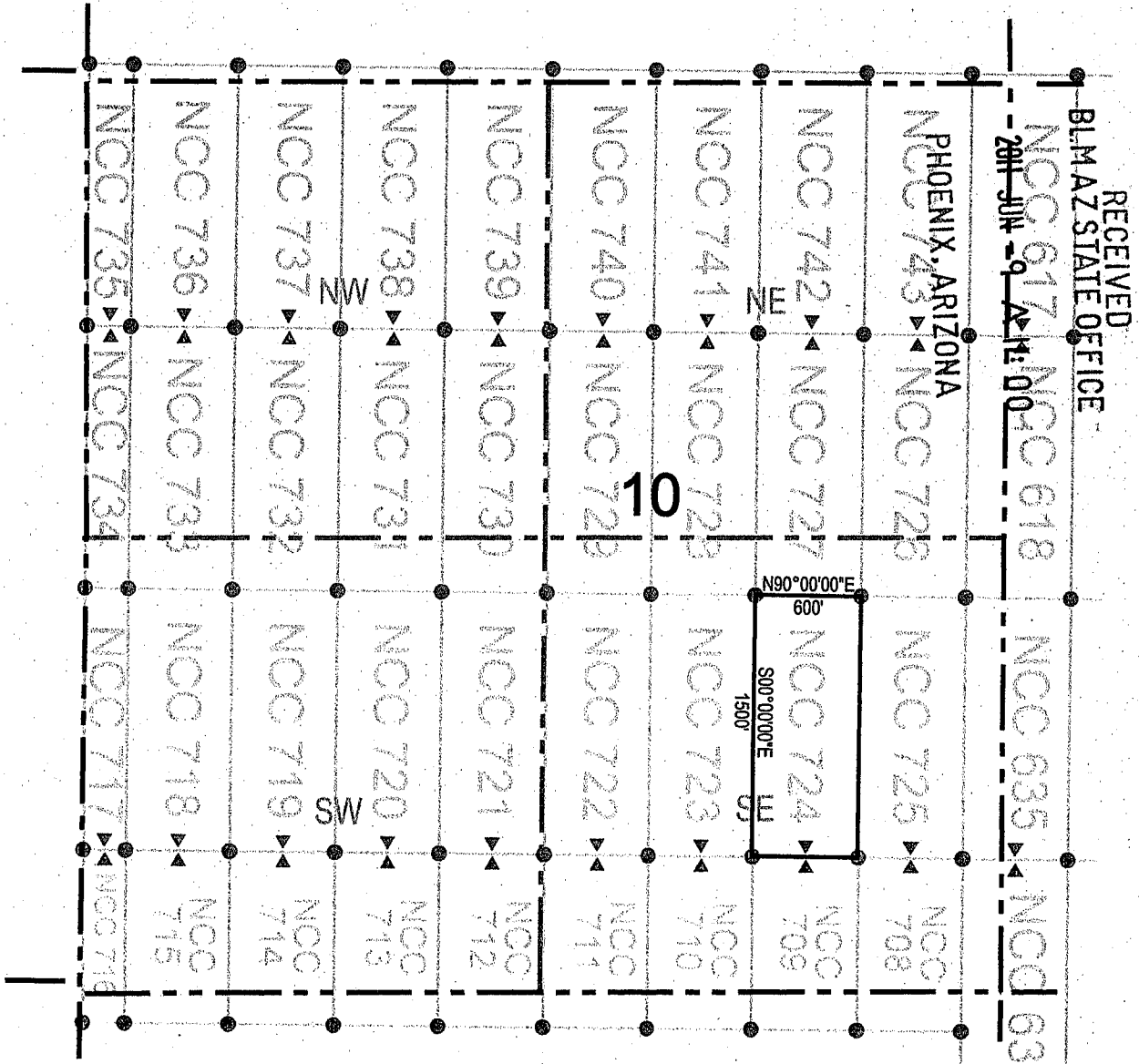
1. The above map depicts the **NCC 723** Lode Claim, which is located in the SW 1/4 and NW 1/4 of the SE 1/4 of Section 10, Township 7 South, Range 17 East, Gila and Salt River Base and Meridian, Pinal County, Arizona, Bunker Hill Mining District.
2. The type of corner and location monuments used are wood 2"x2"x48" posts and metal tags with location information written thereon.
3. The bearings and distances in degrees and feet between claim corners are as depicted on the above map.

RECEIVED  
 BLMAZ STATE OFFICE  
 2011 JUN - 9 11:00  
 PHOENIX, ARIZONA

AMC 408591



# LODE CLAIM LOCATION MAP



RECEIVED  
BLM AZ STATE OFFICE

2011 JUN 9 11:00  
PHOENIX, ARIZONA

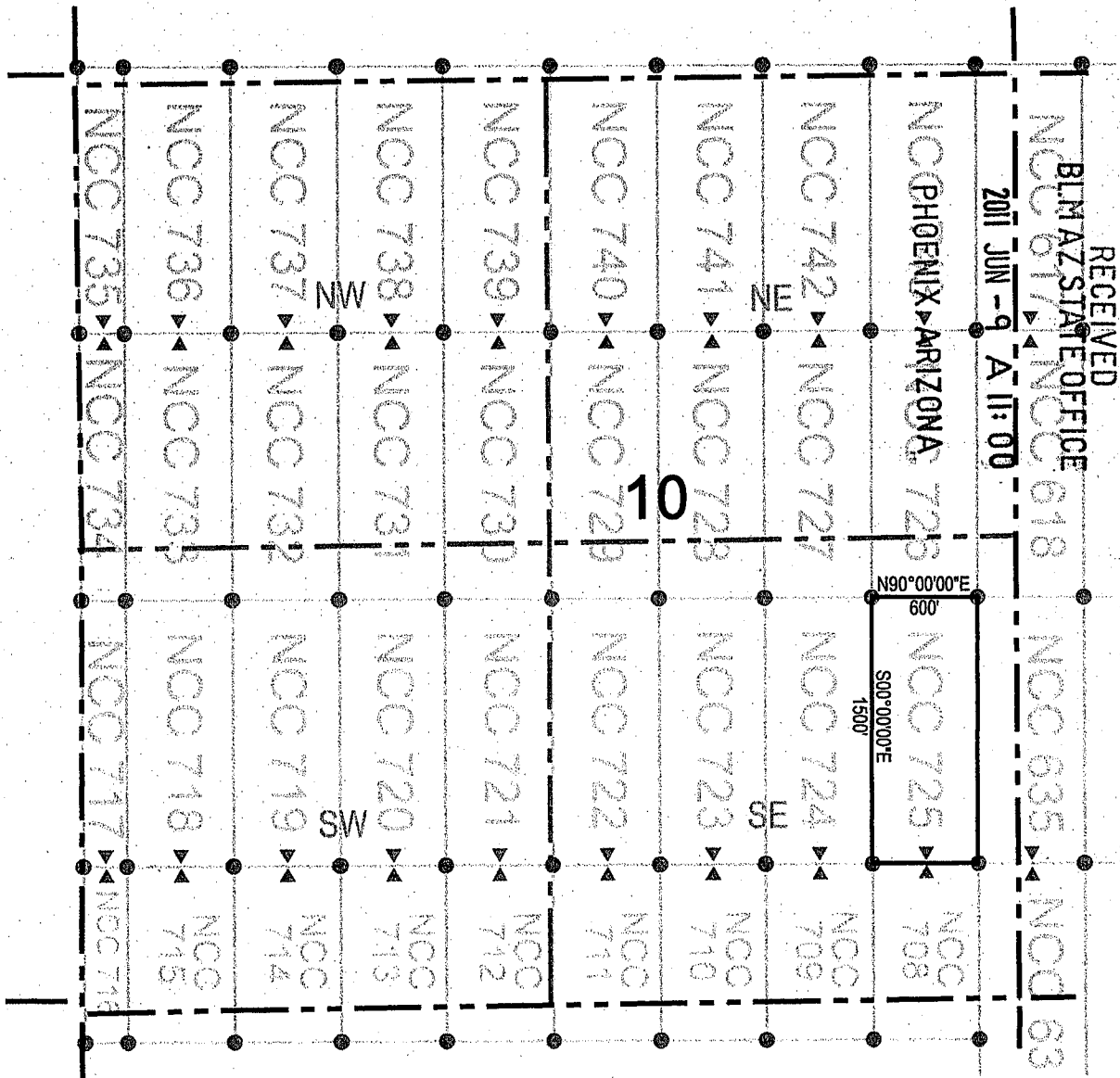
● Corner Posts    ▲ Location Monuments    Scale: 1"=1000'    N

1. The above map depicts the **NCC 724** Lode Claim, which is located in the SE 1/4, NE 1/4, NW 1/4, and SW 1/4 of the SE 1/4 of Section 10, Township 7 South, Range 17 East, Gila and Salt River Base and Meridian, Pinal County, Arizona, Bunker Hill Mining District.
2. The type of corner and location monuments used are wood 2"x2"x48" posts and metal tags with location information written thereon.
3. The bearings and distances in degrees and feet between claim corners are as depicted on the above map.

AMC408592



# LODE CLAIM LOCATION MAP



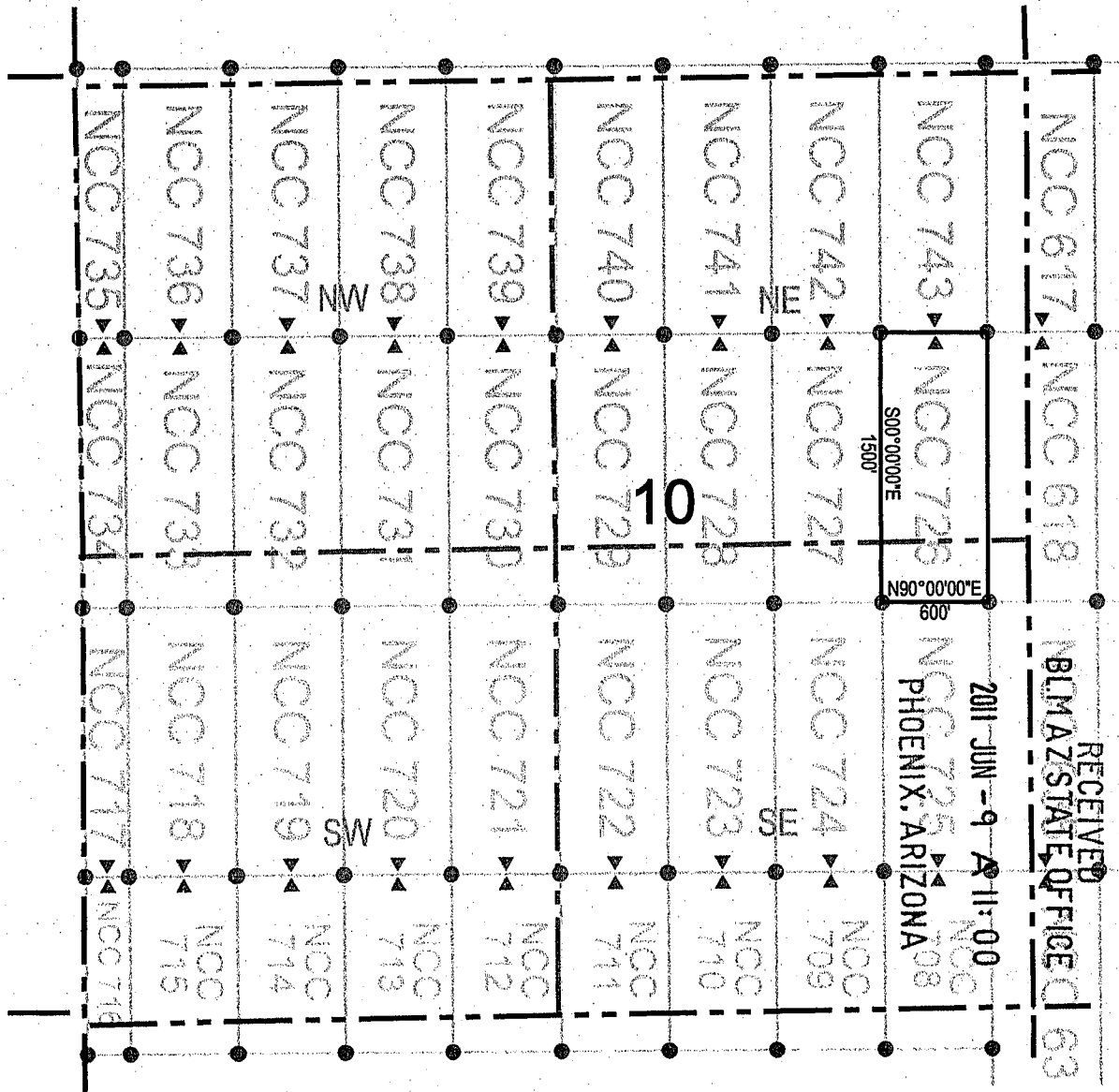
● Corner Posts      ▲ Location Monuments      Scale: 1"=1000'

1. The above map depicts the NCC 725 Lode Claim, which is located in the SE 1/4 and NE 1/4 of the SE 1/4 of Section 10, Township 7 South, Range 17 East, Gila and Salt River Base and Meridian, Pinal County, Arizona, Bunker Hill Mining District.
2. The type of corner and location monuments used are wood 2"x2"x48" posts and metal tags with location information written thereon.
3. The bearings and distances in degrees and feet between claim corners are as depicted on the above map.

AMC408593



# LODE CLAIM LOCATION MAP



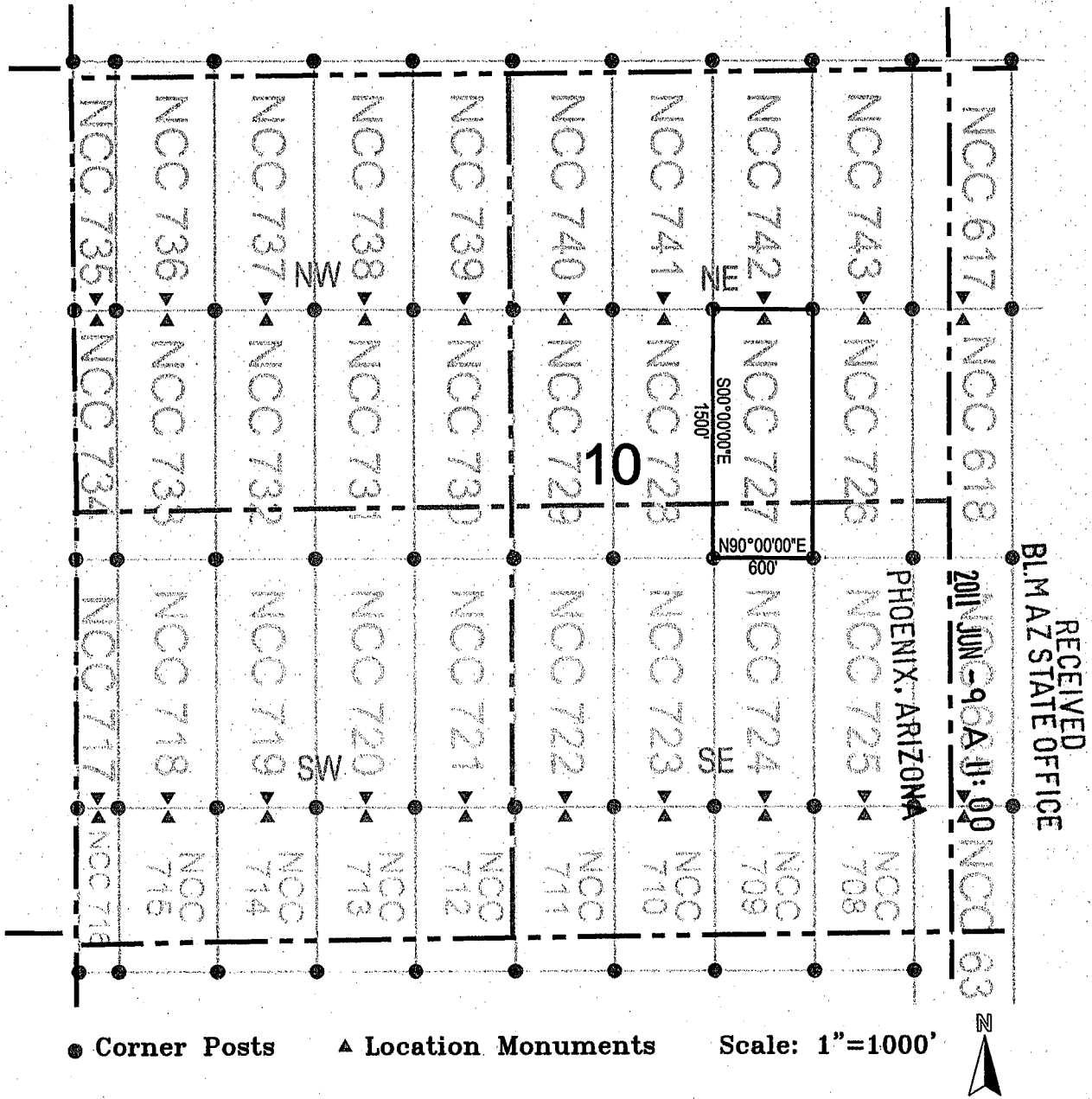
- Corner Posts      ▲ Location Monuments      Scale: 1"=1000'
1. The above map depicts the **NCC 726** Lode Claim, which is located in the SE 1/4 of the NE 1/4, and the NE 1/4 of the SE 1/4 of Section 10, Township 7 South, Range 17 East, Gila and Salt River Base and Meridian, Pinal County, Arizona, Bunker Hill Mining District.
  2. The type of corner and location monuments used are wood 2"x2"x48" posts and metal tags with location information written thereon.
  3. The bearings and distances in degrees and feet between claim corners are as depicted on the above map.

AMC408594





# LODE CLAIM LOCATION MAP



RECEIVED  
BLM AZ STATE OFFICE

2011 JUN -9 6A J:00 NCC 63

PHOENIX, ARIZONA

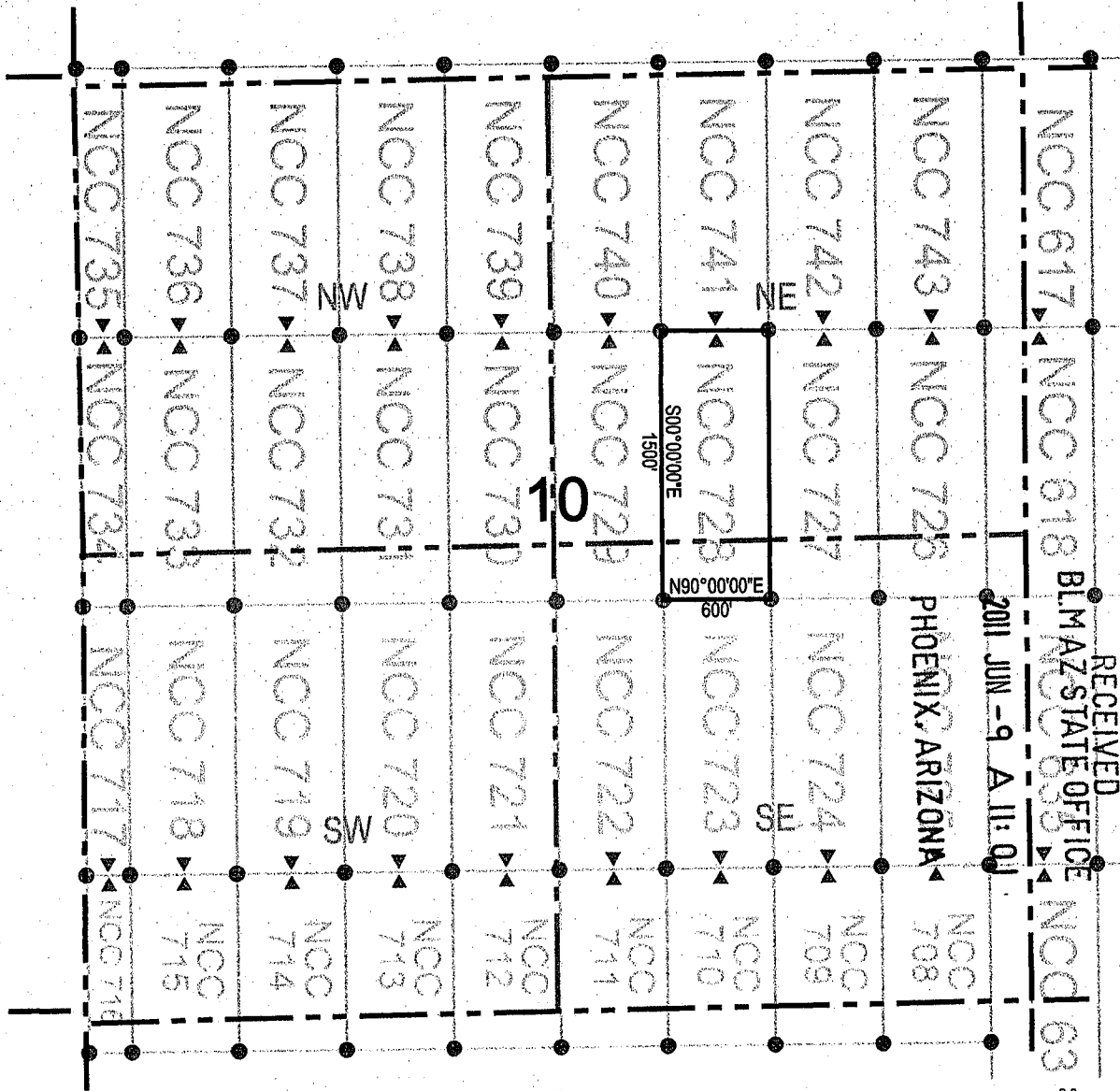
● Corner Posts      ▲ Location Monuments      Scale: 1"=1000'     

1. The above map depicts the **NCC 727** Lode Claim, which is located in the SE 1/4 and SW 1/4 of the NE 1/4, and NW 1/4 and NE 1/4 of the SE 1/4 of Section 10, Township 7 South, Range 17 East, Gila and Salt River Base and Meridian, Pinal County, Arizona, Bunker Hill Mining District.
2. The type of corner and location monuments used are wood 2"x2"x48" posts and metal tags with location information written thereon.
3. The bearings and distances in degrees and feet between claim corners are as depicted on the above map.

AMC408595



# LODE CLAIM LOCATION MAP



RECEIVED  
 BLM AZ STATE OFFICE  
 2011 JUN -9 A 11:01  
 PHOENIX, ARIZONA

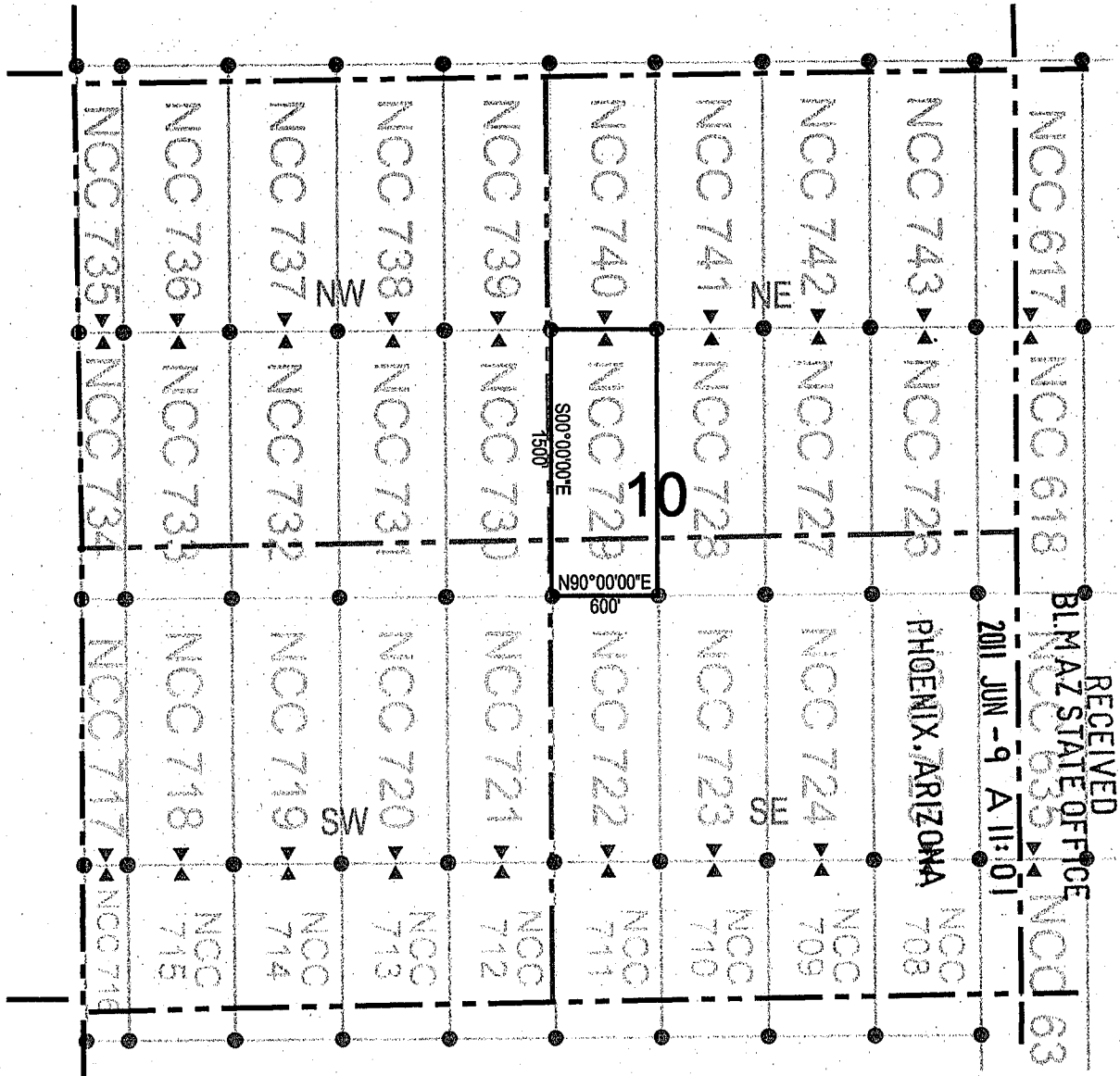
● Corner Posts      ▲ Location Monuments      Scale: 1"=1000'

1. The above map depicts the **NCC 728** Lode Claim, which is located in the SW 1/4 of the NE 1/4, and the NW 1/4 of the SE 1/4 of Section 10, Township 7 South, Range 17 East, Gila and Salt River Base and Meridian, Pinal County, Arizona, Bunker Hill Mining District.
2. The type of corner and location monuments used are wood 2"x2"x48" posts and metal tags with location information written thereon.
3. The bearings and distances in degrees and feet between claim corners are as depicted on the above map.

AMC408596



# LODE CLAIM LOCATION MAP



RECEIVED  
BLM AZ STATE OFFICE  
2011 JUN -9 A 11:01

● Corner Posts      ▲ Location Monuments      Scale: 1"=1000'

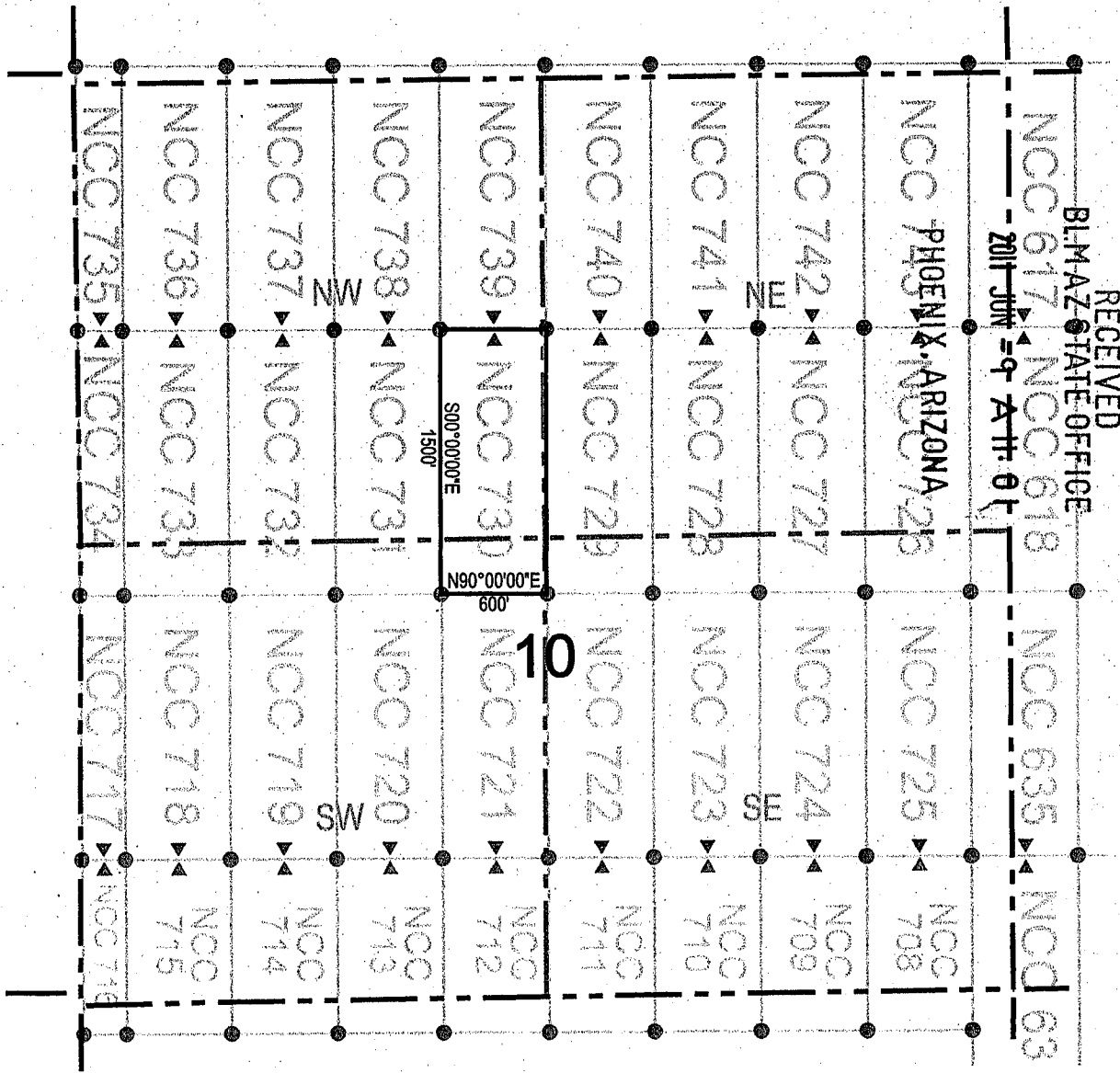


1. The above map depicts the **NCC 729** Lode Claim, which is located in the SW 1/4 of the NE 1/4, and the NW 1/4 of the SE 1/4 of Section 10, Township 7 South, Range 17 East, Gila and Salt River Base and Meridian, Pinal County, Arizona, Bunker Hill Mining District.
2. The type of corner and location monuments used are wood 2"x2"x48" posts and metal tags with location information written thereon.
3. The bearings and distances in degrees and feet between claim corners are as depicted on the above map.

AMC408597



# LODE CLAIM LOCATION MAP



● Corner Posts

▲ Location Monuments

Scale: 1"=1000'



1. The above map depicts the **NCC 730** Lode Claim, which is located in the SE 1/4 of the NW 1/4, and the NE 1/4 of the SW 1/4 of Section 10, Township 7 South, Range 17 East, Gila and Salt River Base and Meridian, Pinal County, Arizona, Bunker Hill Mining District.
2. The type of corner and location monuments used are wood 2"x2"x48" posts and metal tags with location information written thereon.
3. The bearings and distances in degrees and feet between claim corners are as depicted on the above map.

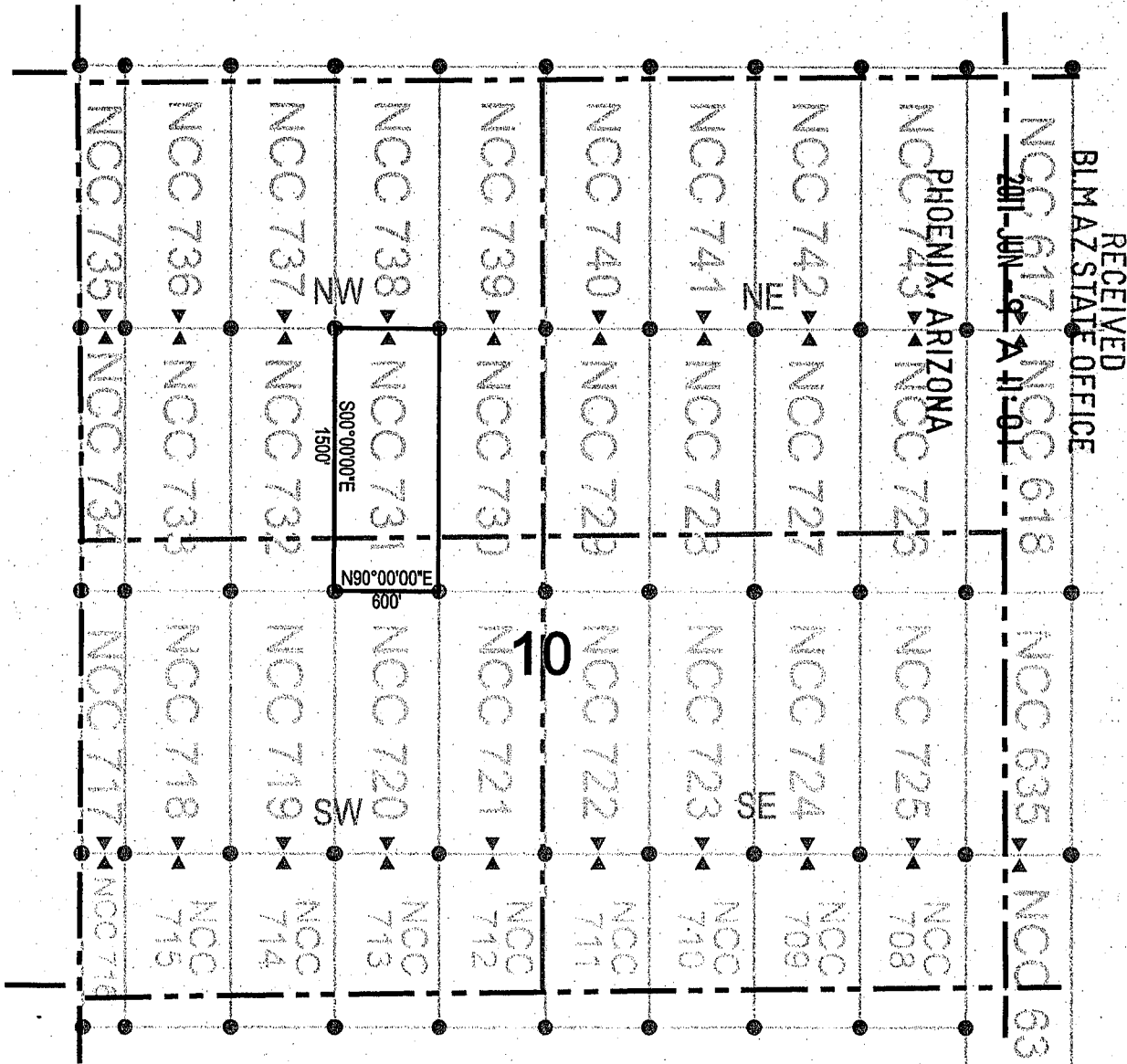
RECEIVED  
 BLM-AZ STATE OFFICE  
 2011 JUN 29 AM 11:01

AMC 408598





# LODE CLAIM LOCATION MAP



RECEIVED  
BLM AZ STATE OFFICE

PHOENIX, ARIZONA

NCC 617 NCC 618 NCC 635 NCC 63

● Corner Posts

▲ Location Monuments

Scale: 1"=1000'

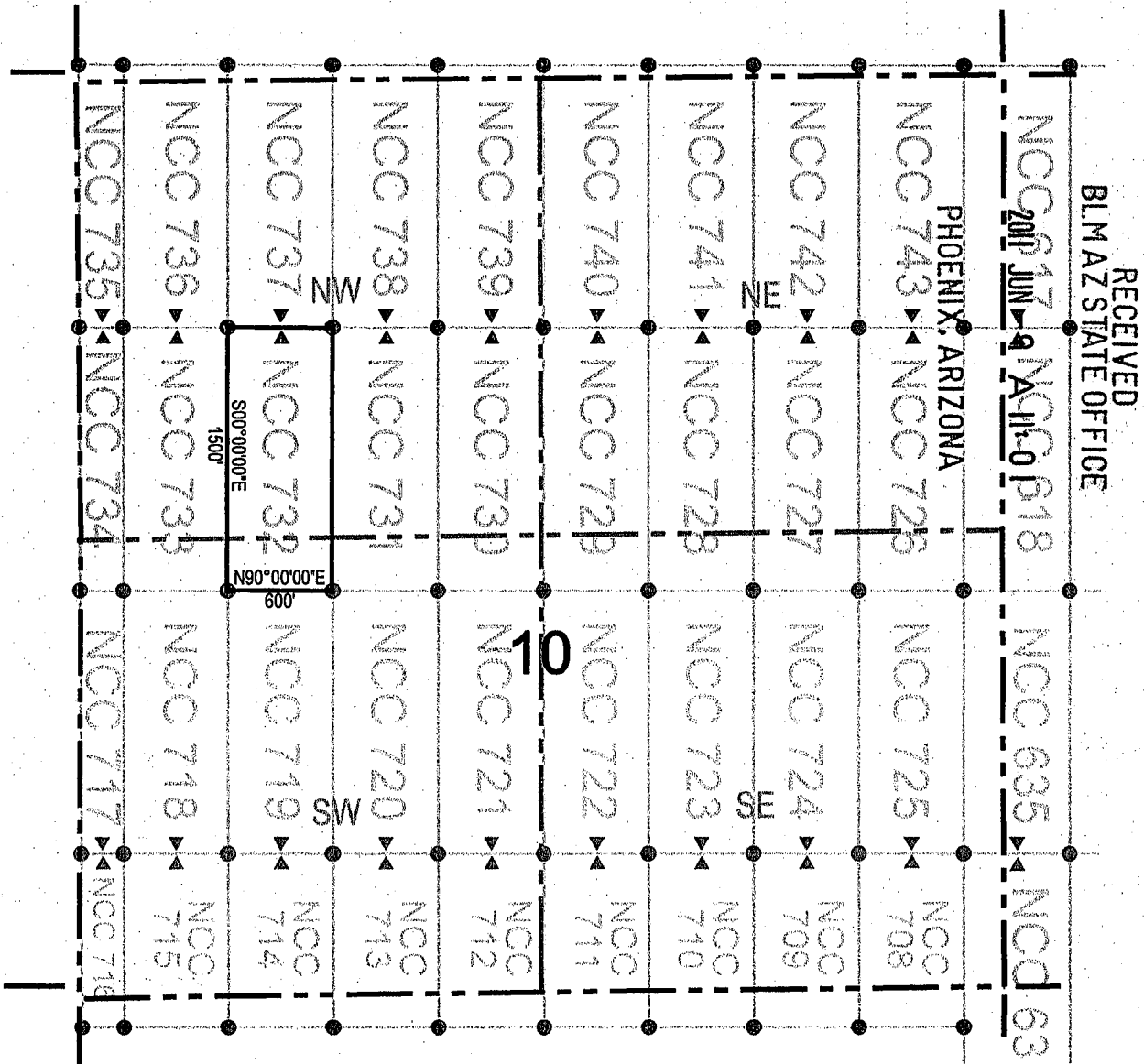


1. The above map depicts the **NCC 731** Lode Claim, which is located in the SE 1/4 of the NW 1/4, and the NE 1/4 of the SW 1/4 of Section 10, Township 7 South, Range 17 East, Gila and Salt River Base and Meridian, Pinal County, Arizona, Bunker Hill Mining District.
2. The type of corner and location monuments used are wood 2"x2"x48" posts and metal tags with location information written thereon.
3. The bearings and distances in degrees and feet between claim corners are as depicted on the above map.

AMC 408599



# LODE CLAIM LOCATION MAP



RECEIVED  
BLMAZ STATE OFFICE

PHOENIX, ARIZONA

NCC 735  
NCC 736  
NCC 737  
NCC 738  
NCC 739  
NCC 740  
NCC 741  
NCC 742  
NCC 743  
NCC 744  
NCC 745  
NCC 746  
NCC 747  
NCC 748  
NCC 749  
NCC 750  
NCC 751  
NCC 752  
NCC 753  
NCC 754  
NCC 755  
NCC 756  
NCC 757  
NCC 758  
NCC 759  
NCC 760  
NCC 761  
NCC 762  
NCC 763  
NCC 764  
NCC 765  
NCC 766  
NCC 767  
NCC 768  
NCC 769  
NCC 770  
NCC 771  
NCC 772  
NCC 773  
NCC 774  
NCC 775  
NCC 776  
NCC 777  
NCC 778  
NCC 779  
NCC 780  
NCC 781  
NCC 782  
NCC 783  
NCC 784  
NCC 785  
NCC 786  
NCC 787  
NCC 788  
NCC 789  
NCC 790  
NCC 791  
NCC 792  
NCC 793  
NCC 794  
NCC 795  
NCC 796  
NCC 797  
NCC 798  
NCC 799  
NCC 800  
NCC 801  
NCC 802  
NCC 803  
NCC 804  
NCC 805  
NCC 806  
NCC 807  
NCC 808  
NCC 809  
NCC 810  
NCC 811  
NCC 812  
NCC 813  
NCC 814  
NCC 815  
NCC 816  
NCC 817  
NCC 818  
NCC 819  
NCC 820  
NCC 821  
NCC 822  
NCC 823  
NCC 824  
NCC 825  
NCC 826  
NCC 827  
NCC 828  
NCC 829  
NCC 830  
NCC 831  
NCC 832  
NCC 833  
NCC 834  
NCC 835  
NCC 836  
NCC 837  
NCC 838  
NCC 839  
NCC 840  
NCC 841  
NCC 842  
NCC 843  
NCC 844  
NCC 845  
NCC 846  
NCC 847  
NCC 848  
NCC 849  
NCC 850  
NCC 851  
NCC 852  
NCC 853  
NCC 854  
NCC 855  
NCC 856  
NCC 857  
NCC 858  
NCC 859  
NCC 860  
NCC 861  
NCC 862  
NCC 863  
NCC 864  
NCC 865  
NCC 866  
NCC 867  
NCC 868  
NCC 869  
NCC 870  
NCC 871  
NCC 872  
NCC 873  
NCC 874  
NCC 875  
NCC 876  
NCC 877  
NCC 878  
NCC 879  
NCC 880  
NCC 881  
NCC 882  
NCC 883  
NCC 884  
NCC 885  
NCC 886  
NCC 887  
NCC 888  
NCC 889  
NCC 890  
NCC 891  
NCC 892  
NCC 893  
NCC 894  
NCC 895  
NCC 896  
NCC 897  
NCC 898  
NCC 899  
NCC 900

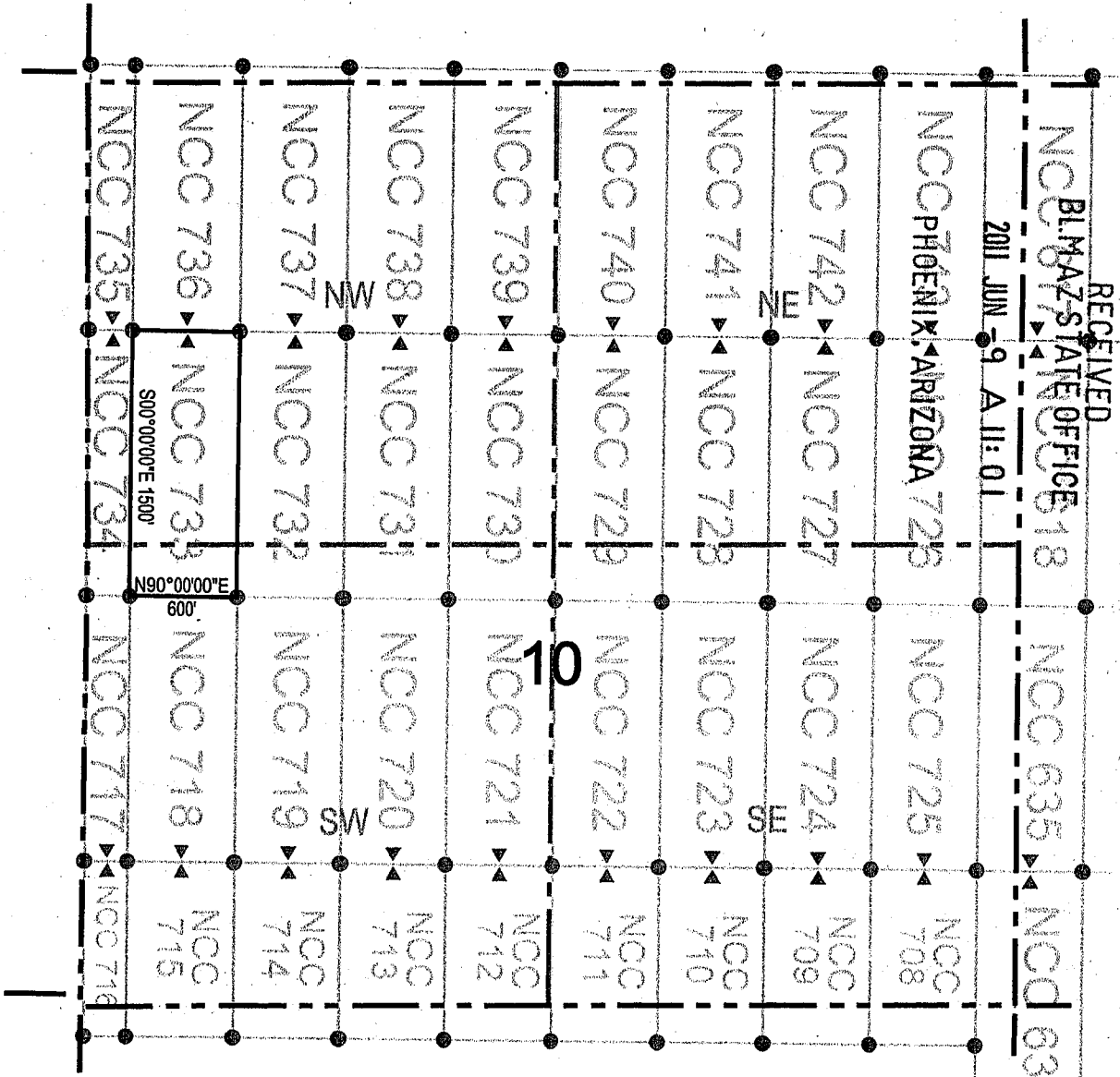
● Corner Posts    ▲ Location Monuments    Scale: 1"=1000'

1. The above map depicts the **NCC 732** Lode Claim, which is located in the SW 1/4 and SE 1/4 of the NW 1/4, and the NW 1/4 and NE 1/4 of the SW 1/4 of Section 10, Township 7 South, Range 17 East, Gila and Salt River Base and Meridian, Pinal County, Arizona, Bunker Hill Mining District.
2. The type of corner and location monuments used are wood 2"x2"x48" posts and metal tags with location information written thereon.
3. The bearings and distances in degrees and feet between claim corners are as depicted on the above map.

AMC408600



# LODE CLAIM LOCATION MAP

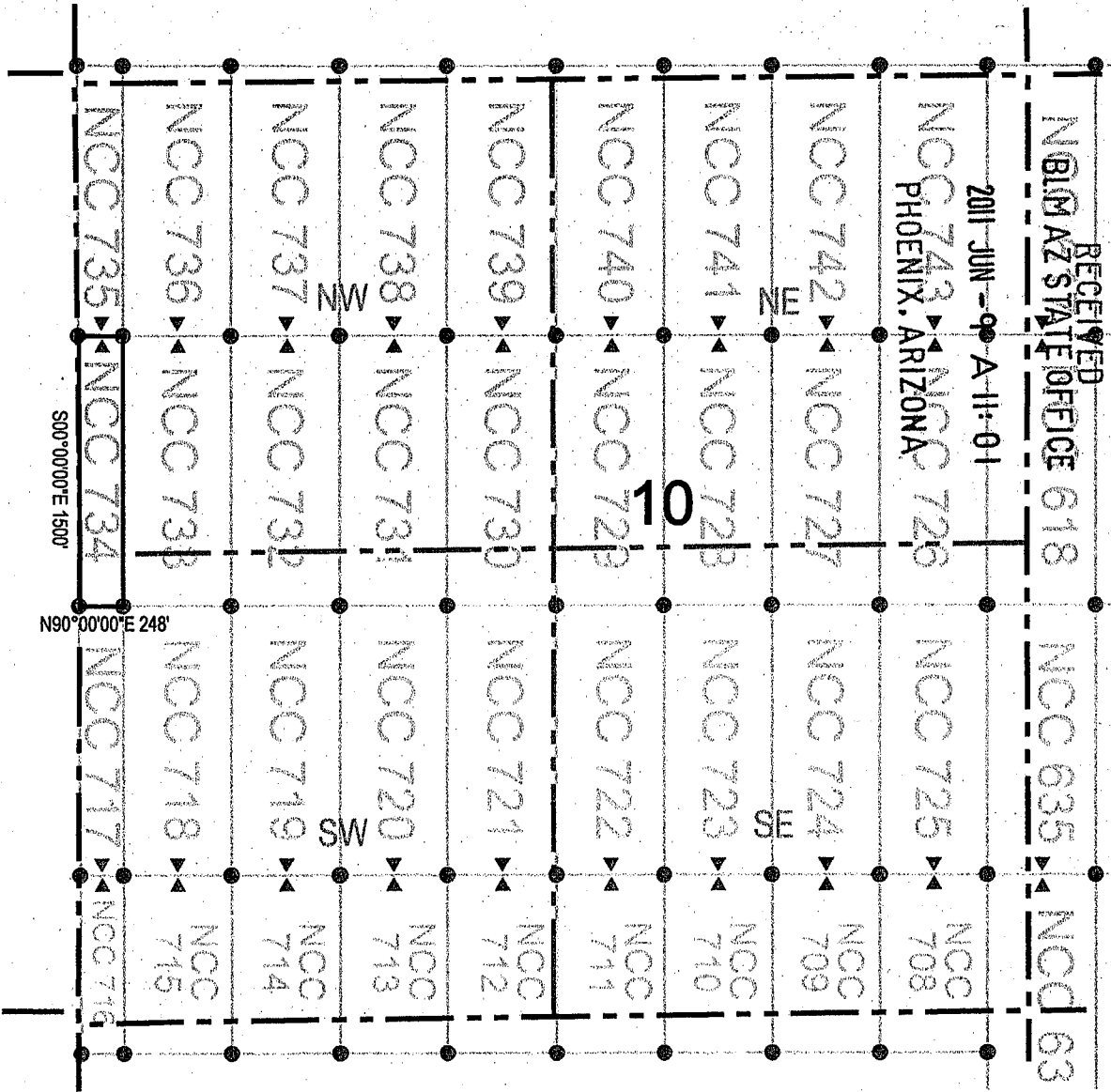


- Corner Posts    ▲ Location Monuments    Scale: 1"=1000'
1. The above map depicts the NCC 733 Lode Claim, which is located in the SW 1/4 of the NW 1/4, and the NW 1/4 of the SW 1/4 of Section 10, Township 7 South, Range 17 East, Gila and Salt River Base and Meridian, Pinal County, Arizona, Bunker Hill Mining District.
  2. The type of corner and location monuments used are wood 2"x2"x48" posts and metal tags with location information written thereon.
  3. The bearings and distances in degrees and feet between claim corners are as depicted on the above map.

ANCL 08601



# LODE CLAIM LOCATION MAP



● Corner Posts      ▲ Location Monuments      Scale: 1"=1000'

1. The above map depicts the **NCC 734** Lode Claim, which is located in the SW 1/4 of the NW 1/4, and the NW 1/4 of the SW 1/4 of Section 10, Township 7 South, Range 17 East, Gila and Salt River Base and Meridian, Pinal County, Arizona, Bunker Hill Mining District.
2. The type of corner and location monuments used are wood 2"x2"x48" posts and metal tags with location information written thereon.
3. The bearings and distances in degrees and feet between claim corners are as depicted on the above map.

RECEIVED  
NBLM AZ STATE OFFICE 618  
2011 JUN -9 A-11:01  
PHOENIX, ARIZONA

AMC408602



ICIAL RECORDS OF PINAL COUNTY RECORDER LAURA DEAN-LYTTLE


DATE/TIME: 06/03/2011 1014
FEE: \$14.00
PAGES: 2
FEE NUMBER: 2011-046649



When recorded return to: Redhawk Copper Inc 616 Webb Drive San Manuel, AZ 85631

LOCATION NOTICE FOR LODE MINING CLAIM

NOTICE IS HEREBY GIVEN that the NCC 735 lode mining claim has been located by Redhawk Copper Inc whose current mailing address is 616 Webb Drive San Manuel, AZ 85631



The general course of this claim is north / south and it is situated in Pinal County, Arizona. This claim is 1500 feet in length and 256 feet in width. This claim runs from the location monument on which this location notice is posted approximately 1490 feet in a northerly direction to the north end line and 10 feet in a southerly direction to the south end line. This claim is marked by six monuments, one at each corner and one at the center of each end line of the claim.

The location monument on which this notice is posted is situated within Section 10, Township 7 South, Range 17 East, Gila Salt River Base and Meridian, Arizona and this claim encompasses portions of the following quarter section (s), section (s), Township (s) and Range (s) SW 1/4 and NW 1/4 of the NW 1/4 of Section 10, Township 7 South, Range 17 East, Gila Salt River Base and Meridian, Arizona, Bunker Hill Mining District.

The locality of this claim with reference to some natural object or permanent monument and additional information (if any) concerning its locality are as follows: 21015 feet north and 21426 feet west of the northeast corner of Section 31, Township 7 South, Range 18 East, to the northeast corner of the claim.

DATED AND POSTED on the ground this 04 day of May, 2011.

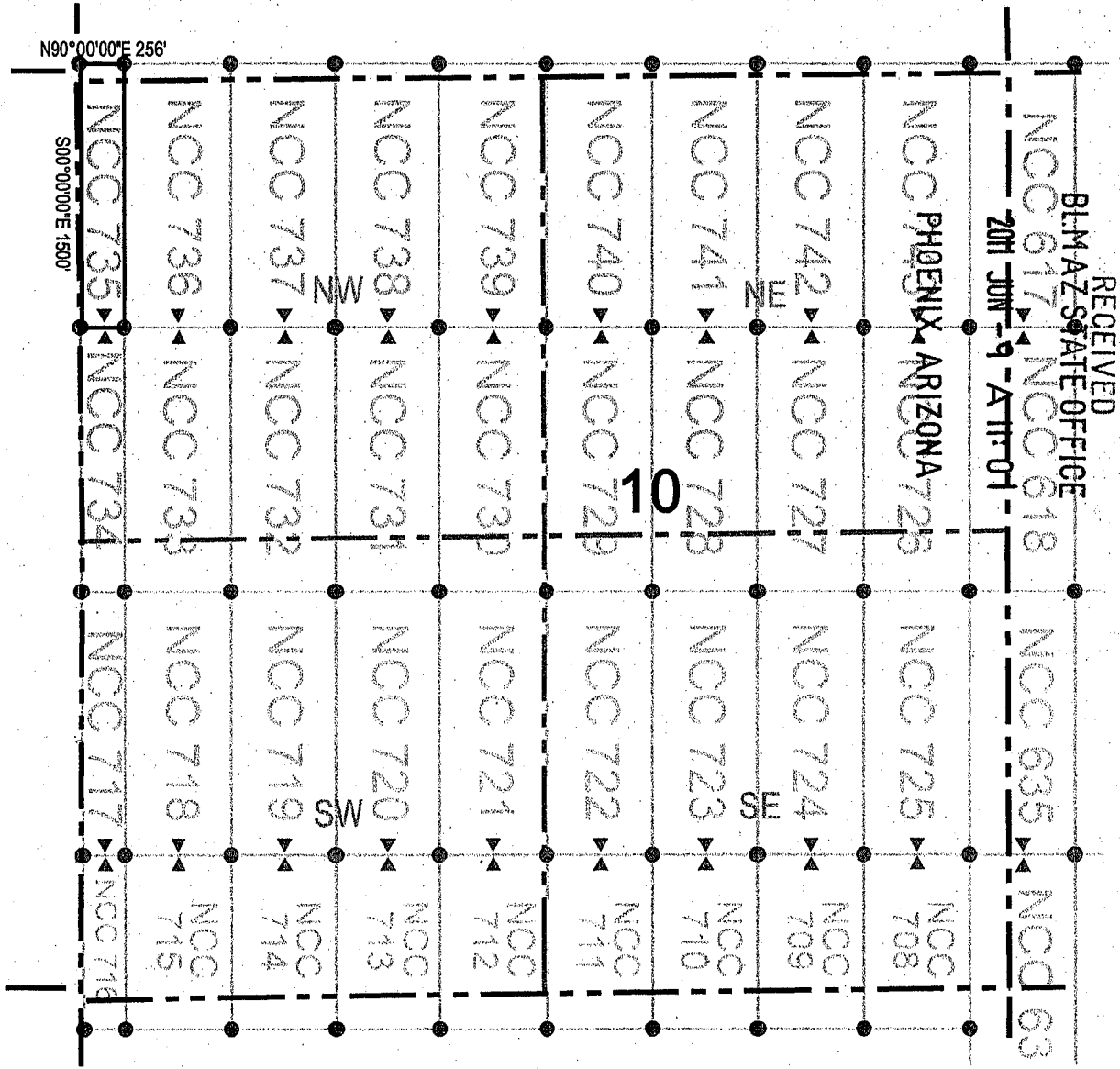
LOCATOR (s) Redhawk Copper Inc 616 Webb Drive San Manuel, AZ 85631

AGENT: T. Robert Breen

AHC408603



# LODE CLAIM LOCATION MAP



RECEIVED  
 BLM-AZ STATE OFFICE  
 201 JUN -9 -ATT:01

● Corner Posts      ▲ Location Monuments      Scale: 1"=1000'

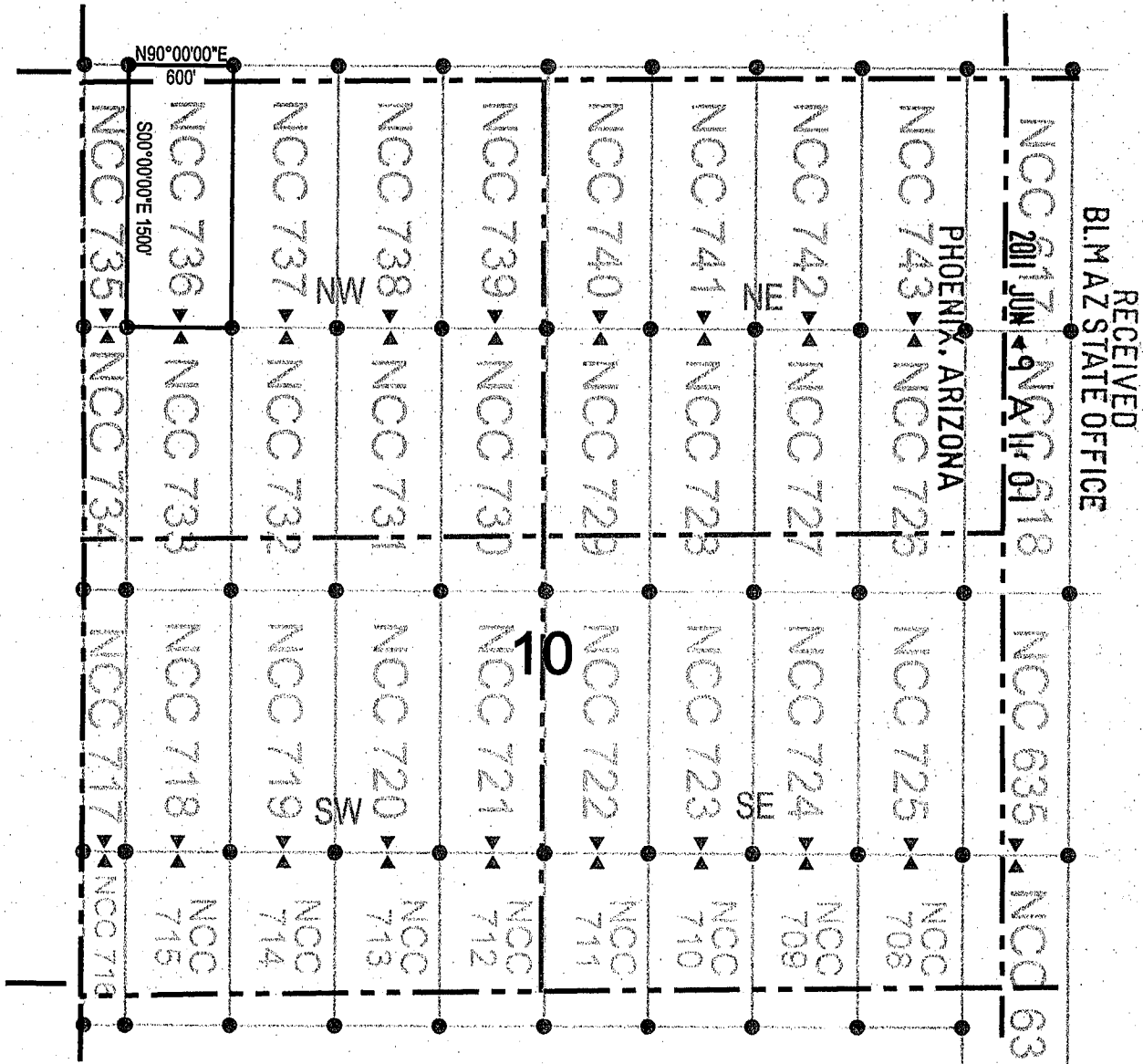


1. The above map depicts the **NCC 735** Lode Claim, which is located in the SW 1/4 and NW 1/4 of the NW 1/4 of Section 10, Township 7 South, Range 17 East, Gila and Salt River Base and Meridian, Pinal County, Arizona, Bunker Hill Mining District.
2. The type of corner and location monuments used are wood 2"x2"x48" posts and metal tags with location information written thereon.
3. The bearings and distances in degrees and feet between claim corners are as depicted on the above map.

AH0408603



# LODE CLAIM LOCATION MAP



RECEIVED  
BLMAZ STATE OFFICE

PHOENIX, ARIZONA

NCC 741  
NCC 742  
NCC 743  
NCC 744  
NCC 745  
NCC 746  
NCC 747  
NCC 748  
NCC 749  
NCC 750

NCC 735  
NCC 736  
NCC 737  
NCC 738  
NCC 739  
NCC 740  
NCC 741  
NCC 742  
NCC 743  
NCC 744  
NCC 745  
NCC 746  
NCC 747  
NCC 748  
NCC 749  
NCC 750

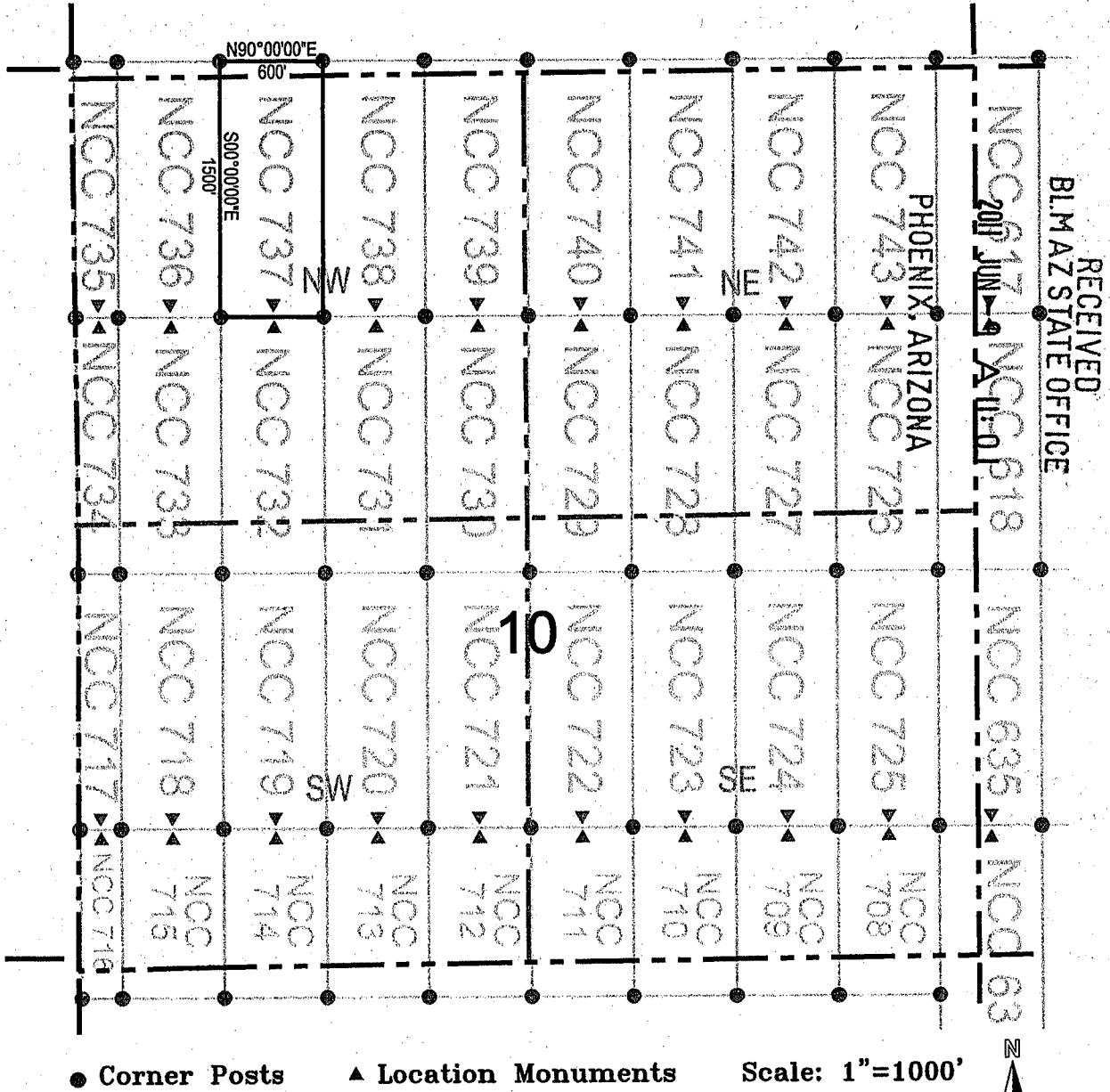
● Corner Posts    ▲ Location Monuments    Scale: 1"=1000'

1. The above map depicts the **NCC 736** Lode Claim, which is located in the SW 1/4 and NW 1/4 of the NW 1/4 of Section 10, Township 7 South, Range 17 East, Gila and Salt River Base and Meridian, Pinal County, Arizona, Bunker Hill Mining District.
2. The type of corner and location monuments used are wood 2"x2"x48" posts and metal tags with location information written thereon.
3. The bearings and distances in degrees and feet between claim corners are as depicted on the above map.

AMC 408604



# LODE CLAIM LOCATION MAP

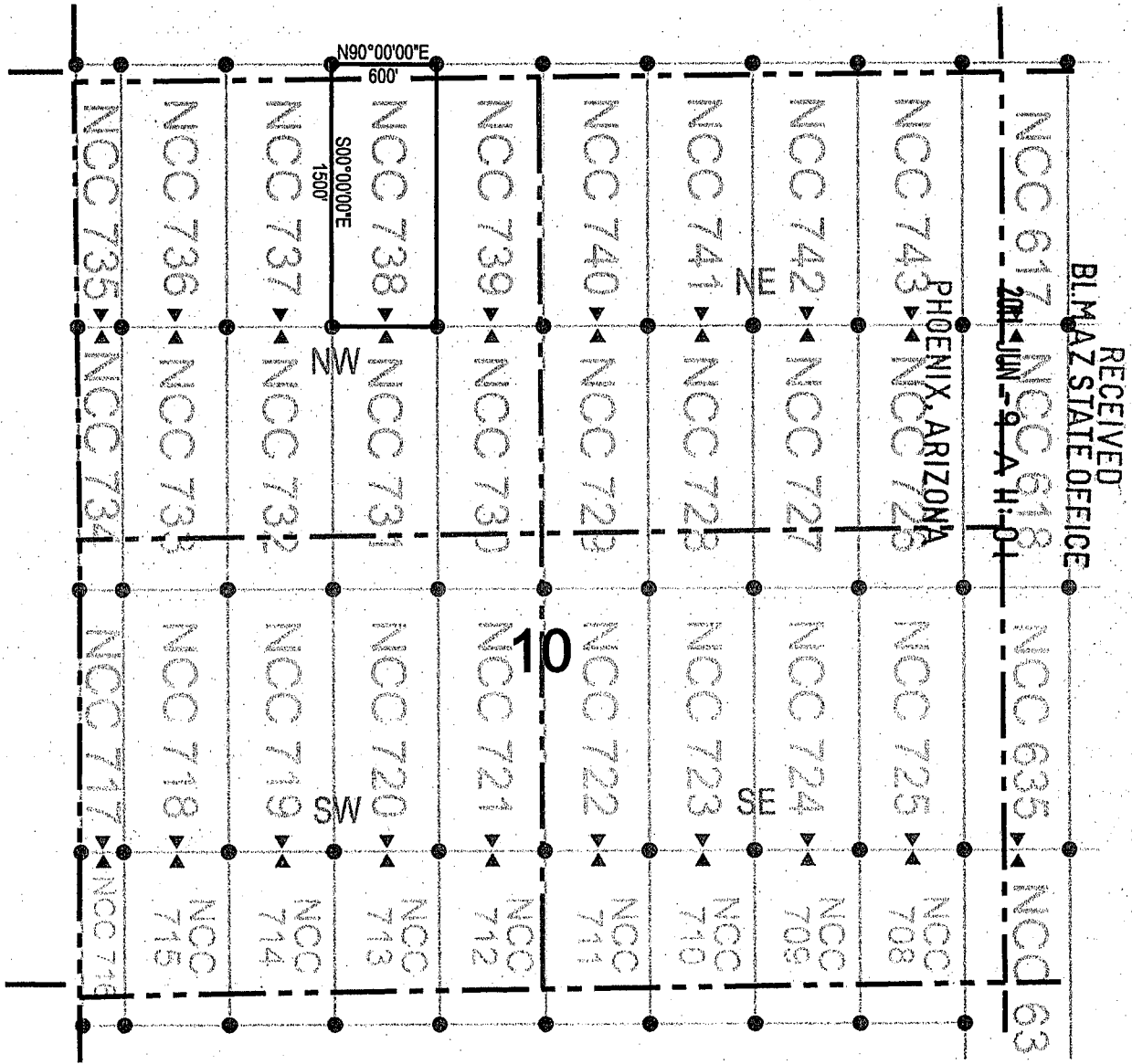


1. The above map depicts the **NCC 737** Lode Claim, which is located in the SW 1/4, SE 1/4, NE 1/4, and NW 1/4 of the NW 1/4 of Section 10, Township 7 South, Range 17 East, Gila and Salt River Base and Meridian, Pinal County, Arizona, Bunker Hill Mining District.
2. The type of corner and location monuments used are wood 2"x2"x48" posts and metal tags with location information written thereon.
3. The bearings and distances in degrees and feet between claim corners are as depicted on the above map.

AMC 408605



# LODE CLAIM LOCATION MAP



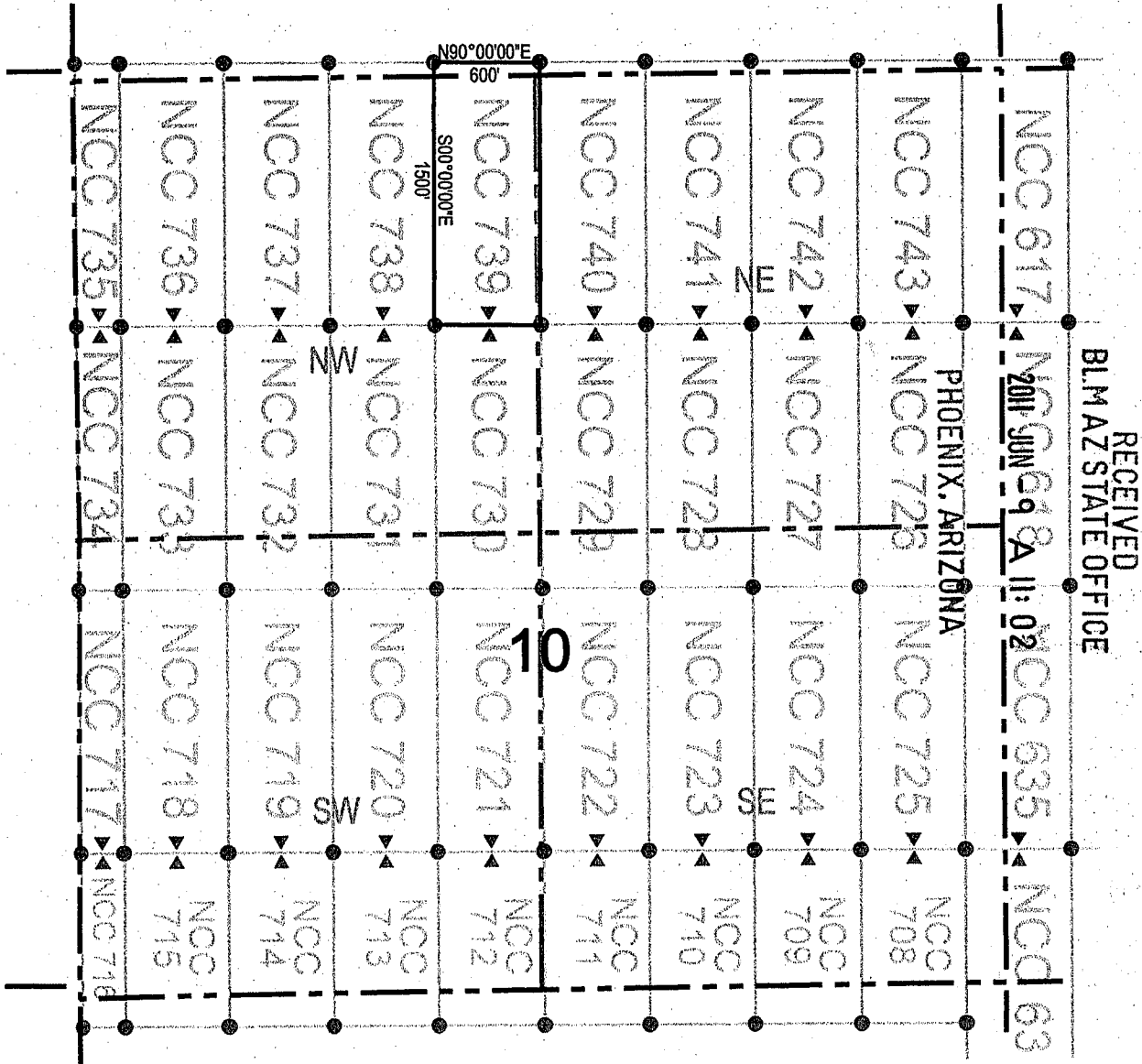
1. The above map depicts the **NCC 738** Lode Claim, which is located in the SE 1/4 and NE 1/4 of the NW 1/4 of Section 10, Township 7 South, Range 17 East, Gila and Salt River Base and Meridian, Pinal County, Arizona, Bunker Hill Mining District.
2. The type of corner and location monuments used are wood 2"x2"x48" posts and metal tags with location information written thereon.
3. The bearings and distances in degrees and feet between claim corners are as depicted on the above map.

AMC408606





# LODE CLAIM LOCATION MAP



RECEIVED  
BLM AZ STATE OFFICE

PHOENIX, ARIZONA

2011 JUN 29 11:02 AM NCC 635 NCC 63

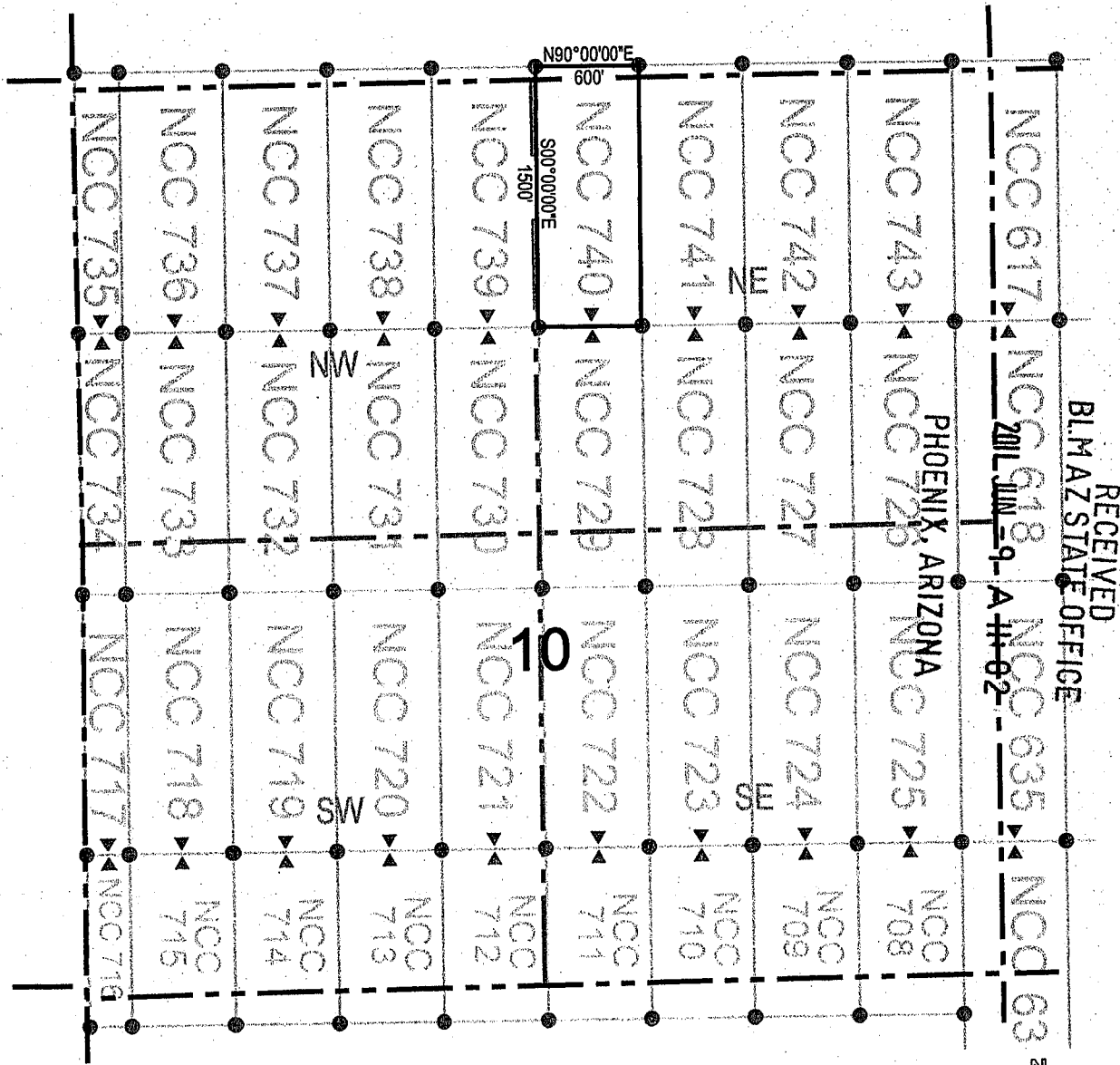
● Corner Posts    ▲ Location Monuments    Scale: 1"=1000'

1. The above map depicts the **NCC 739** Lode Claim, which is located in the SE 1/4 and NE 1/4 of the NW 1/4 of Section 10, Township 7 South, Range 17 East, Gila and Salt River Base and Meridian, Pinal County, Arizona, Bunker Hill Mining District.
2. The type of corner and location monuments used are wood 2"x2"x48" posts and metal tags with location information written thereon.
3. The bearings and distances in degrees and feet between claim corners are as depicted on the above map.

AMC408607



# LODE CLAIM LOCATION MAP



RECEIVED  
BLM AZ STATE OFFICE  
JUL 9 9 02 AM '02

PHOENIX, ARIZONA

10

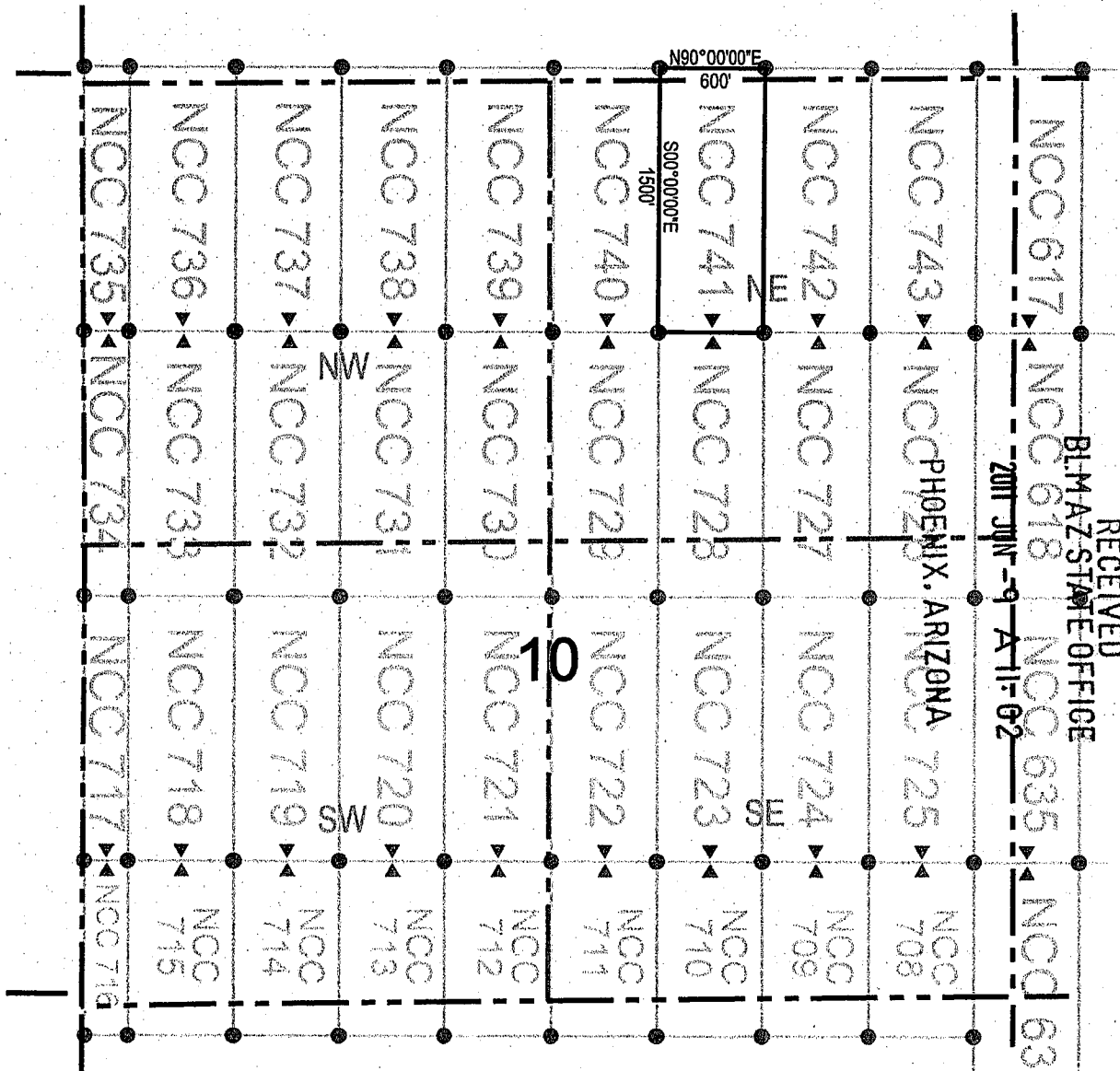
● Corner Posts      ▲ Location Monuments      Scale: 1"=1000'

1. The above map depicts the NCC 740 Lode Claim, which is located in the SW 1/4 and NW 1/4 of the NE 1/4 of Section 10, Township 7 South, Range 17 East, Gila and Salt River Base and Meridian, Pinal County, Arizona, Bunker Hill Mining District.
2. The type of corner and location monuments used are wood 2"x2"x48" posts and metal tags with location information written thereon.
3. The bearings and distances in degrees and feet between claim corners are as depicted on the above map.

AMC408608



# LODE CLAIM LOCATION MAP




● Corner Posts      ▲ Location Monuments      Scale: 1"=1000'

1. The above map depicts the **NCC 741** Lode Claim, which is located in the SW 1/4 and NW 1/4 of the NE 1/4 of Section 10, Township 7 South, Range 17 East, Gila and Salt River Base and Meridian, Pinal County, Arizona, Bunker Hill Mining District.
2. The type of corner and location monuments used are wood 2"x2"x48" posts and metal tags with location information written thereon.
3. The bearings and distances in degrees and feet between claim corners are as depicted on the above map.

AHC408609



# LODE CLAIM LOCATION MAP



● Corner Posts      ▲ Location Monuments      Scale: 1"=1000'

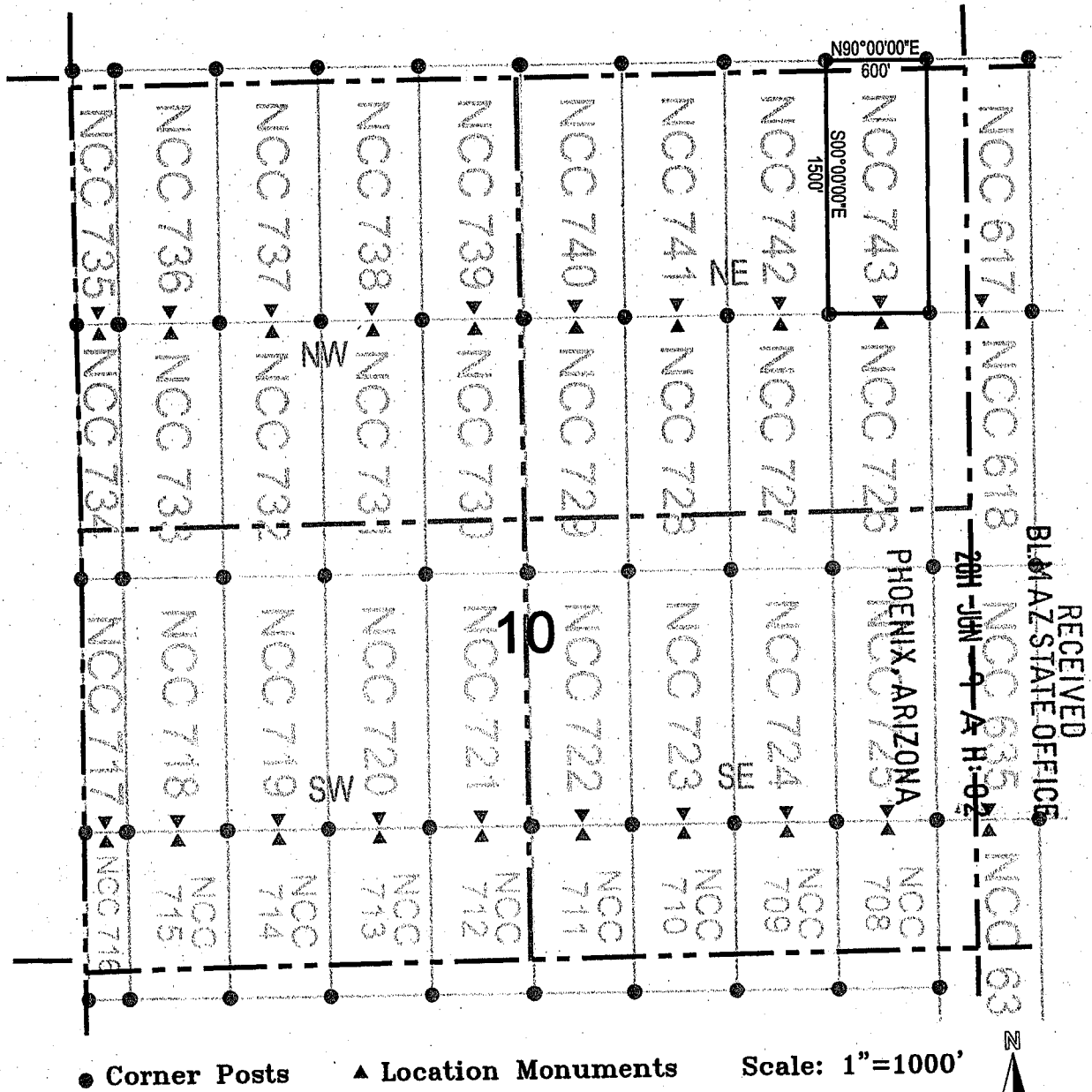
1. The above map depicts the NCC 742 Lode Claim, which is located in the SE 1/4, NE 1/4, NW 1/4, and SW 1/4 of the NE 1/4 of Section 10, Township 7 South, Range 17 East, Gila and Salt River Base and Meridian, Pinal County, Arizona, Bunker Hill Mining District.
2. The type of corner and location monuments used are wood 2"x2"x48" posts and metal tags with location information written thereon.
3. The bearings and distances in degrees and feet between claim corners are as depicted on the above map.

AMC408610





# LODE CLAIM LOCATION MAP




1. The above map depicts the NCC 743 Lode Claim, which is located in the SE 1/4 and NE 1/4 of the NE 1/4 of Section 10, Township 7 South, Range 17 East, Gila and Salt River Base and Meridian, Pinal County, Arizona, Bunker Hill Mining District.
2. The type of corner and location monuments used are wood 2"x2"x48" posts and metal tags with location information written thereon.
3. The bearings and distances in degrees and feet between claim corners are as depicted on the above map.

AM04086111



# LODE CLAIM LOCATION MAP



● Corner Posts      ▲ Location Monuments      Scale: 1"=1000'



1. The above map depicts the **NCC 21** Lode Claim, which is located in the NE 1/4 of the NE 1/4, and the SE 1/4 of the NE 1/4 of Section 31, and the SW 1/4 of the NW 1/4, and the NW 1/4 of the NW 1/4 of Section 32, Township 7 South, Range 18 East, Gila and Salt River Base and Meridian, Pinal County, Arizona, Bunker Hill Mining District.
2. The type of corner and location monuments used are wood 2"x2"x48" posts and metal tags with location information written thereon.
3. The bearings and distances in degrees and feet between claim corners are as depicted on the above map.

RECEIVED  
 BLM AZ STATE OFFICE  
 2011 JUN -9 A 11:02  
 PHOENIX, ARIZONA

AH0408612

2



OFFICIAL RECORDS OF PINAL COUNTY RECORDER LAURA DEAN-LYTTLE

When recorded return to: Redhawk Copper Inc 616 Webb Drive San Manuel, AZ 85631

DATE/TIME: 06/07/2011 1423 FEE: \$13.00 PAGES: 2 FEE NUMBER: 2011-047916



LOCATION NOTICE FOR LODE MINING CLAIM

NOTICE IS HEREBY GIVEN that the NCC 22 lode mining claim has been located by Redhawk Copper Inc whose current mailing address is 616 Webb Drive San Manuel, AZ 85631

RECEIVED BLM AZ STATE OFFICE 2011 JUN -9 A 11:02 PHOENIX, ARIZONA

The general course of this claim is north / south and it is situated in Pinal County, Arizona. This claim is 1500 feet in length and 600 feet in width. This claim runs from the location monument on which this location notice is posted approximately 10 feet in a northerly direction to the north end line and 1490 feet in a southerly direction to the south end line. This claim is marked by six monuments, one at each corner and one at the center of each end line of the claim.

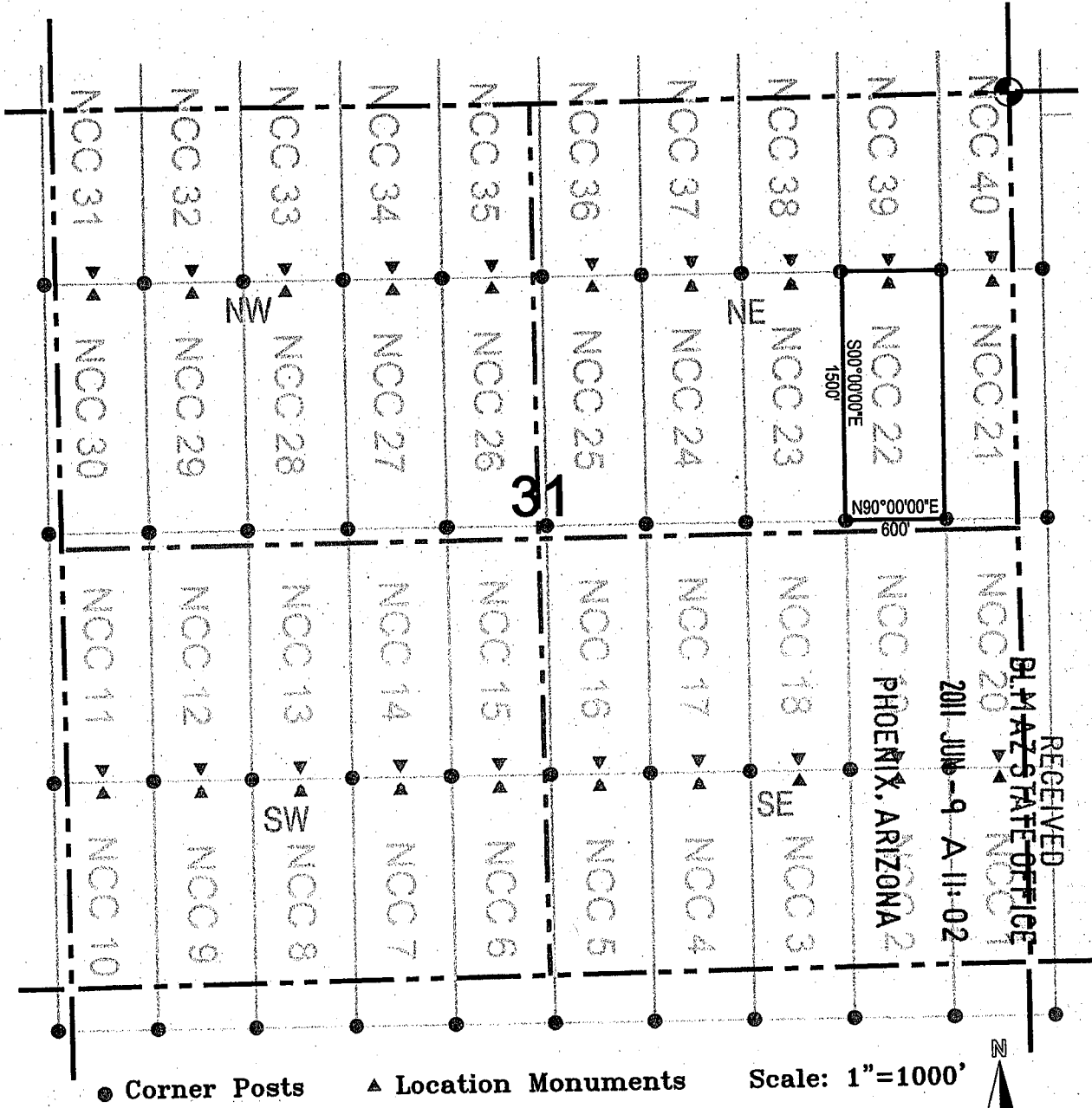
The location monument on which this notice is posted is situated within Section 31, Township 7 South, Range 18 East, Gila Salt River Base and Meridian, Arizona and this claim encompasses portions of the following quarter section (s), section (s), Township (s) and Range (s) NE 1/4 and SE 1/4 of the NE 1/4 of Section 31, Township 7 South, Range 18 East, Gila Salt River Base and Meridian, Arizona, Bunker Hill Mining District.

The locality of this claim with reference to some natural object or permanent monument and additional information (if any) concerning its locality are as follows: 1070 feet south and 422 feet west of the northeast corner of Section 31, Township 7 South, Range 18 East, to the northeast corner of the claim.

DATED AND POSTED on the ground this 08 day of May, 2011. LOCATOR (s) Redhawk Copper Inc 616 Webb Drive San Manuel, AZ 85631 AGENT: T. Robert Breen

AMC408613

# LODE CLAIM LOCATION MAP



1. The above map depicts the **NCC 22** Lode Claim, which is located in the NE 1/4 of the NE 1/4, and the SE 1/4 of the NE 1/4 of Section 31, Township 7 South, Range 18 East, Gila and Salt River Base and Meridian, Pinal County, Arizona, Bunker Hill Mining District.
2. The type of corner and location monuments used are wood 2"x2"x48" posts and metal tags with location information written thereon.
3. The bearings and distances in degrees and feet between claim corners are as depicted on the above map.

AHC408613

2 R



OFFICIAL RECORDS OF PINAL COUNTY RECORDER LAURA DEAN-LYTTLE

When recorded return to: Redhawk Copper Inc 616 Webb Drive San Manuel, AZ 85631

DATE/TIME: 06/07/2011 1423 FEE: \$13.00 PAGES: 2 FEE NUMBER: 2011-047917



LOCATION NOTICE FOR LODE MINING CLAIM

NOTICE IS HEREBY GIVEN that the NCC 23 lode mining claim has been located by Redhawk Copper Inc whose current mailing address is 616 Webb Drive San Manuel, AZ 85631

RECEIVED BLM AZ STATE OFFICE 2011 JUN - 9 A 11: 02 PHOENIX, ARIZONA

The general course of this claim is north / south and it is situated in Pinal County, Arizona. This claim is 1500 feet in length and 600 feet in width. This claim runs from the location monument on which this location notice is posted approximately 10 feet in a northerly direction to the north end line and 1490 feet in a southerly direction to the south end line. This claim is marked by six monuments, one at each corner and one at the center of each end line of the claim.

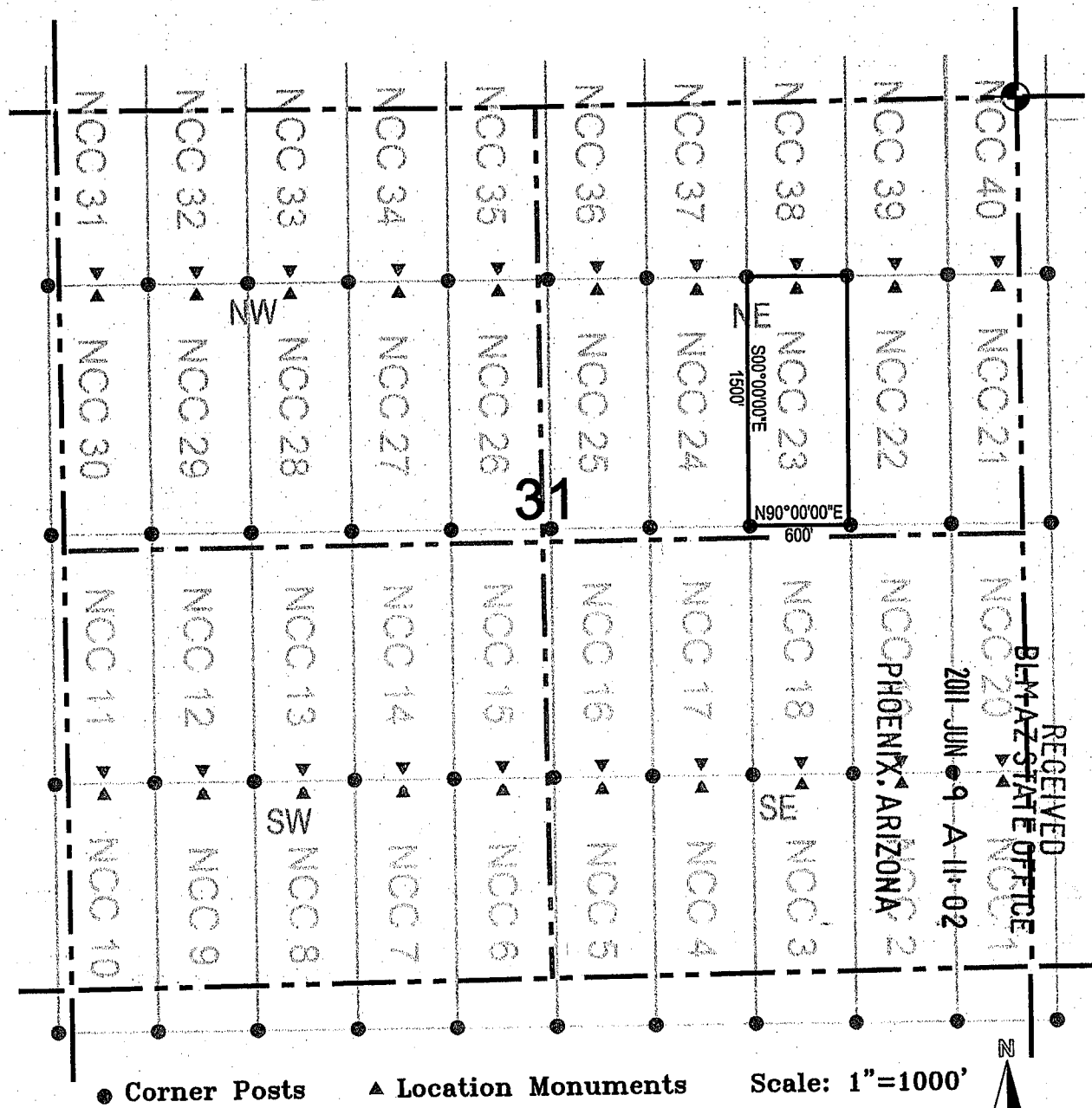
The location monument on which this notice is posted is situated within Section 31, Township 7 South, Range 18 East, Gila Salt River Base and Meridian, Arizona and this claim encompasses portions of the following quarter section (s), section (s), Township (s) and Range (s) NE 1/4, NW 1/4, SW 1/4 and SE 1/4 of the NE 1/4 of Section 31, Township 7 South, Range 18 East, Gila Salt River Base and Meridian, Arizona, Bunker Hill Mining District.

The locality of this claim with reference to some natural object or permanent monument and additional information (if any) concerning its locality are as follows: 1070 feet south and 1022 feet west of the northeast corner of Section 31, Township 7 South, Range 18 East, to the northeast corner of the claim.

DATED AND POSTED on the ground this 03 day of May, 2011 LOCATOR (s) Redhawk Copper Inc 616 Webb Drive San Manuel, AZ 85631 AGENT: T. Robert Breen

AMC408614

# LODE CLAIM LOCATION MAP



● Corner Posts    ▲ Location Monuments    Scale: 1"=1000'

1. The above map depicts the **NCC 23** Lode Claim, which is located in the NE 1/4, NW 1/4, SW 1/4, and SE 1/4 of the NE 1/4 of Section 31, Township 7 South, Range 18 East, Gila and Salt River Base and Meridian, Pinal County, Arizona, Bunker Hill Mining District.
2. The type of corner and location monuments used are wood 2"x2"x48" posts and metal tags with location information written thereon.
3. The bearings and distances in degrees and feet between claim corners are as depicted on the above map.

AMC408614

2



OFFICIAL RECORDS OF PINAL COUNTY RECORDER LAURA DEAN-LYTL

When recorded return to: Redhawk Copper Inc 616 Webb Drive San Manuel, AZ 85631

DATE/TIME: 06/07/2011 1423 FEE: \$13.00 PAGES: 2 FEE NUMBER: 2011-047918



LOCATION NOTICE FOR LODE MINING CLAIM

NOTICE IS HEREBY GIVEN that the NCC 24 lode mining claim has been located by Redhawk Copper Inc whose current mailing address is 616 Webb Drive San Manuel, AZ 85631

RECEIVED BLM AZ STATE OFFICE 2011 JUN -9 A 11:03 PHOENIX, ARIZONA

The general course of this claim is north / south and it is situated in Pinal County, Arizona. This claim is 1500 feet in length and 600 feet in width. This claim runs from the location monument on which this location notice is posted approximately 10 feet in a northerly direction to the north end line and 1490 feet in a southerly direction to the south end line. This claim is marked by six monuments, one at each corner and one at the center of each end line of the claim.

The location monument on which this notice is posted is situated within Section 31, Township 7 South, Range 18 East, Gila Salt River Base and Meridian, Arizona and this claim encompasses portions of the following quarter section (s), section (s), Township (s) and Range (s) NW 1/4 and SW 1/4 of the NE 1/4 of Section 31, Township 7 South, Range 18 East, Gila Salt River Base and Meridian, Arizona, Bunker Hill Mining District.


The locality of this claim with reference to some natural object or permanent monument and additional information (if any) concerning its locality are as follows: 1070 feet south and 1622 feet west of the northeast corner of Section 31, Township 7 South, Range 18 East, to the northeast corner of the claim.

DATED AND POSTED on the ground this 03 day of May, 2011 LOCATOR (s) Redhawk Copper Inc 616 Webb Drive San Manuel, AZ 85631 AGENT: T. Robert Breen / [Signature]

AMC408615



# LODE CLAIM LOCATION MAP



● Corner Posts      ▲ Location Monuments      Scale: 1"=1000'

1. The above map depicts the NCC 24 Lode Claim, which is located in the NW 1/4 of the NE 1/4, and the SW 1/4 of the NE 1/4 of Section 31, Township 7 South, Range 18 East, Gila and Salt River Base and Meridian, Pinal County, Arizona, Bunker Hill Mining District.
2. The type of corner and location monuments used are wood 2"x2"x48" posts and metal tags with location information written thereon.
3. The bearings and distances in degrees and feet between claim corners are as depicted on the above map.

RECEIVED  
 BLM AZ STATE OFFICE  
 2011 JUN -9 AM 11:03  
 PHOENIX, ARIZONA

AMC408615

22



OFFICIAL RECORDS OF PINAL COUNTY RECORDER LAURA DEAN-LYTTLE

When recorded return to: Redhawk Copper Inc 616 Webb Drive San Manuel, AZ 85631

DATE/TIME: 06/07/2011 1423 FEE: \$13.00 PAGES: 2 FEE NUMBER: 2011-047919



RECEIVED BLM AZ STATE OFFICE 2011 JUN -9 A 11:03 PHOENIX, ARIZONA

LOCATION NOTICE FOR LODE MINING CLAIM

NOTICE IS HEREBY GIVEN that the NCC 25 lode mining claim has been located by Redhawk Copper Inc whose current mailing address is 616 Webb Drive San Manuel, AZ 85631

The general course of this claim is north / south and it is situated in Pinal County, Arizona. This claim is 1500 feet in length and 600 feet in width. This claim runs from the location monument on which this location notice is posted approximately 10 feet in a northerly direction to the north end line and 1490 feet in a southerly direction to the south end line. This claim is marked by six monuments, one at each corner and one at the center of each end line of the claim.

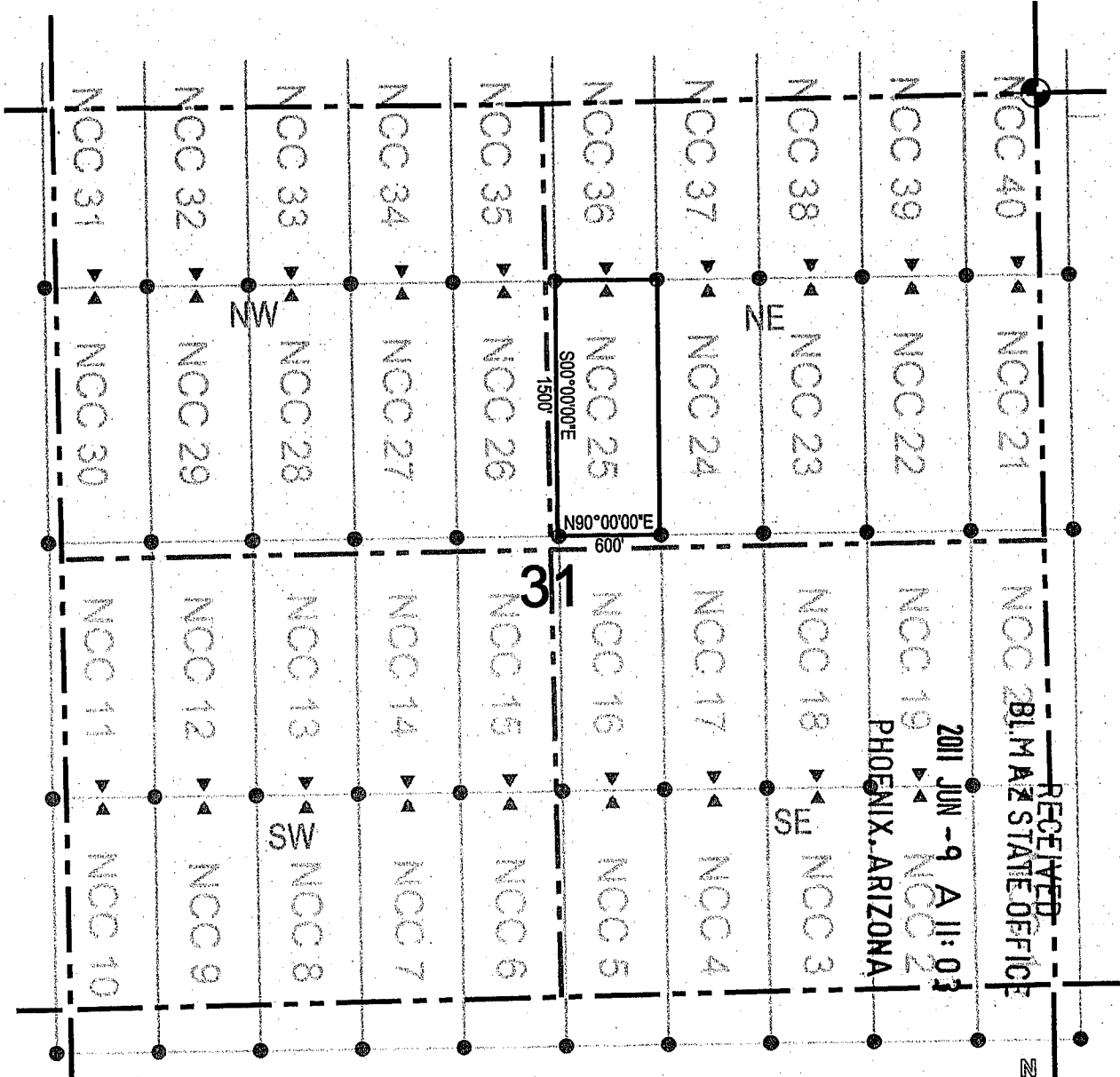
The location monument on which this notice is posted is situated within Section 31, Township 7 South, Range 18 East, Gila Salt River Base and Meridian, Arizona and this claim encompasses portions of the following quarter section (s), section (s), Township (s) and Range (s) NW 1/4 and SW 1/4 of the NE 1/4 of Section 31, Township 7 South, Range 18 East, Gila Salt River Base and Meridian, Arizona, Bunker Hill Mining District.

The locality of this claim with reference to some natural object or permanent monument and additional information (if any) concerning its locality are as follows: 1070 feet south and 2222 feet west of the northeast corner of Section 31, Township 7 South, Range 18 East, to the northeast corner of the claim.

DATED AND POSTED on the ground this 08 day of May 2011 LOCATOR (s) Redhawk Copper Inc 616 Webb Drive San Manuel, AZ 85631 AGENT: T. Robert Breen

AMC408616

# LODE CLAIM LOCATION MAP



● Corner Posts      ▲ Location Monuments      Scale: 1"=1000'

1. The above map depicts the **NCC 25** Lode Claim, which is located in the NW 1/4 of the NE 1/4, and the SW 1/4 of the NE 1/4 of Section 31, Township 7 South, Range 18 East, Gila and Salt River Base and Meridian, Pinal County, Arizona, Bunker Hill Mining District.
2. The type of corner and location monuments used are wood 2"x2"x48" posts and metal tags with location information written thereon.
3. The bearings and distances in degrees and feet between claim corners are as depicted on the above map.

AM0408616

2



OFFICIAL RECORDS OF PINAL COUNTY RECORDER LAURA DEAN-LYTTLE

When recorded return to: Redhawk Copper Inc 616 Webb Drive San Manuel, AZ 85631

DATE/TIME: 06/07/2011 1423 FEE: \$13.00 PAGES: 2 FEE NUMBER: 2011-047920



RECEIVED BLM AZ STATE OFFICE 2011 JUN -9 A 11:04 PHOENIX, ARIZONA

LOCATION NOTICE FOR LODE MINING CLAIM

NOTICE IS HEREBY GIVEN that the NCC 26 lode mining claim has been located by Redhawk Copper Inc whose current mailing address is 616 Webb Drive San Manuel, AZ 85631

The general course of this claim is north / south and it is situated in Pinal County, Arizona. This claim is 1500 feet in length and 600 feet in width. This claim runs from the location monument on which this location notice is posted approximately 10 feet in a northerly direction to the north end line and 1490 feet in a southerly direction to the south end line. This claim is marked by six monuments, one at each corner and one at the center of each end line of the claim.

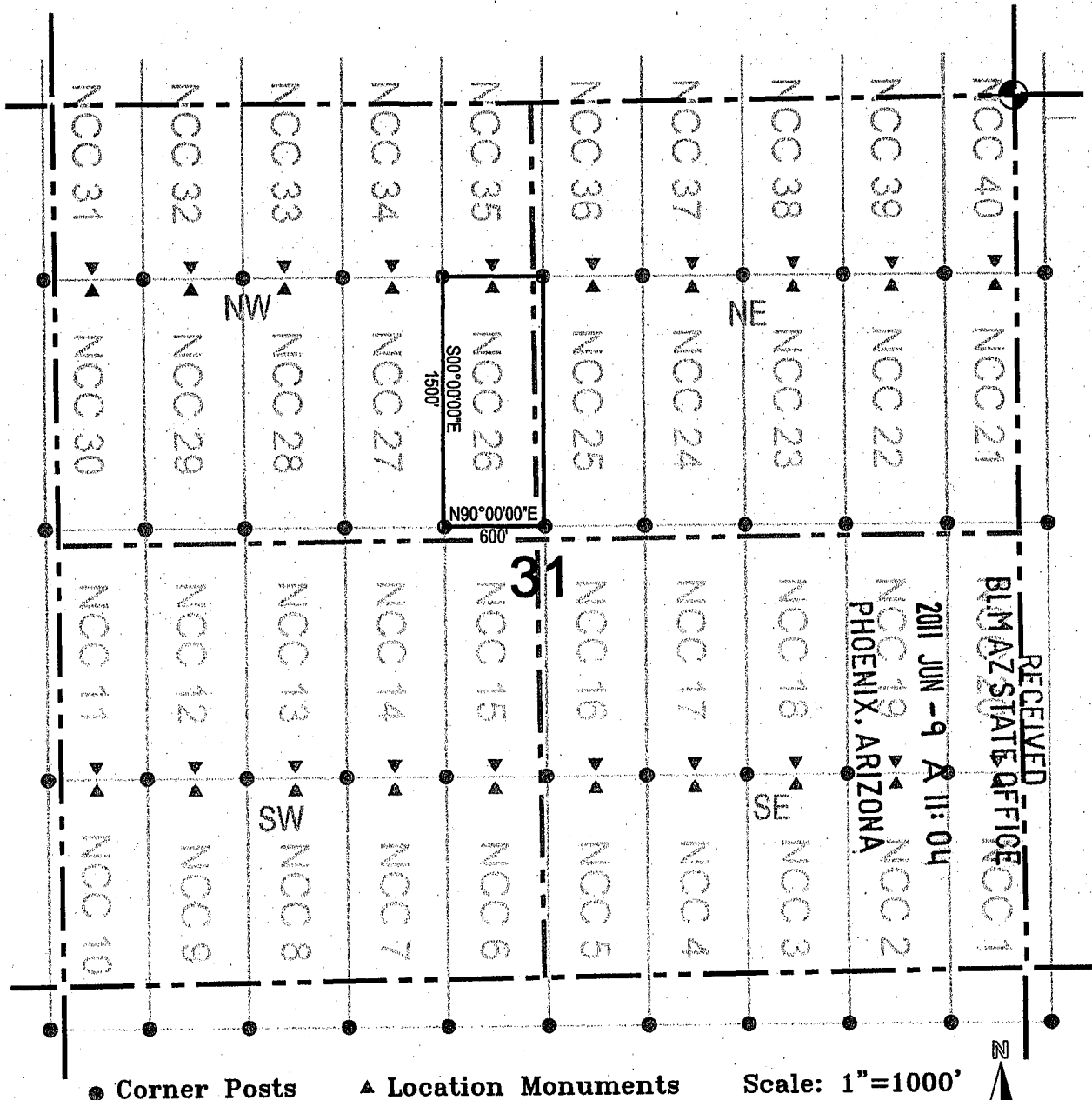
The location monument on which this notice is posted is situated within Section 31, Township 7 South, Range 18 East, Gila Salt River Base and Meridian, Arizona and this claim encompasses portions of the following quarter section (s), section (s), Township (s) and Range (s) NE 1/4 of the NW 1/4, and the SE 1/4 of the NW 1/4, and the SW 1/4 of the NE 1/4, and the NW 1/4 of the NE 1/4 of Section 31, Township 7 South, Range 18 East, Gila Salt River Base and Meridian, Arizona, Bunker Hill Mining District.

The locality of this claim with reference to some natural object or permanent monument and additional information (if any) concerning its locality are as follows: 1070 feet south and 2822 feet west of the northeast corner of Section 31, Township 7 South, Range 18 East, to the northeast corner of the claim.

DATED AND POSTED on the ground this 08 day of May 2011 LOCATOR (s) Redhawk Copper Inc 616 Webb Drive San Manuel, AZ 85631 AGENT: T. Robert Breen

AMC408617

# LODE CLAIM LOCATION MAP




1. The above map depicts the **NCC 26** Lode Claim, which is located in the NE 1/4 of the NW 1/4, and the SE 1/4 of the NW 1/4, and the SW 1/4 of the NE 1/4, and the NW 1/4 of the NE 1/4 of Section 31, Township 7 South, Range 18 East, Gila and Salt River Base and Meridian, Pinal County, Arizona, Bunker Hill Mining District.
2. The type of corner and location monuments used are wood 2"x2"x48" posts and metal tags with location information written thereon.
3. The bearings and distances in degrees and feet between claim corners are as depicted on the above map.

AMC408617



# LODE CLAIM LOCATION MAP



● Corner Posts      ▲ Location Monuments      Scale: 1"=1000'

1. The above map depicts the **NCC 27** Lode Claim, which is located in the NE 1/4 of the NW 1/4, and the SE 1/4 of the NW 1/4 of Section 31, Township 7 South, Range 18 East, Gila and Salt River Base and Meridian, Pinal County, Arizona, Bunker Hill Mining District.
2. The type of corner and location monuments used are wood 2"x2"x48" posts and metal tags with location information written thereon.
3. The bearings and distances in degrees and feet between claim corners are as depicted on the above map.


RECEIVED  
 BLM AZ STATE OFFICE  
 2011 JUN -9 A 11: 04  
 PHOENIX, ARIZONA

AN C 4 0 8 6 1 8





# LODE CLAIM LOCATION MAP




● Corner Posts      ▲ Location Monuments      Scale: 1"=1000'

1. The above map depicts the **NCC 28** Lode Claim, which is located in the NW 1/4, SW 1/4, SE 1/4, and NE 1/4 of the NW 1/4 of Section 31, Township 7 South, Range 18 East, Gila and Salt River Base and Meridian, Pinal County, Arizona, Bunker Hill Mining District.
2. The type of corner and location monuments used are wood 2"x2"x48" posts and metal tags with location information written thereon.
3. The bearings and distances in degrees and feet between claim corners are as depicted on the above map.

AMC408619



# LODE CLAIM LOCATION MAP



RECEIVED  
BLM AZ STATE OFFICE

2011 JUN 29 A 11:04

PHOENIX, ARIZONA

● Corner Posts      ▲ Location Monuments      Scale: 1"=1000'



1. The above map depicts the **NCC 29** Lode Claim, which is located in the NW 1/4 of the NW 1/4, and the SW 1/4 of the NW 1/4 of Section 31, Township 7 South, Range 18 East, Gila and Salt River Base and Meridian, Pinal County, Arizona, Bunker Hill Mining District.
2. The type of corner and location monuments used are wood 2"x2"x48" posts and metal tags with location information written thereon.
3. The bearings and distances in degrees and feet between claim corners are as depicted on the above map.

AMC408620

22



OFFICIAL RECORDS OF PINAL COUNTY RECORDER LAURA DEAN-LYTLE

When recorded return to: Redhawk Copper Inc 616 Webb Drive San Manuel, AZ 85631

DATE/TIME: 06/07/2011 1423. FEE: \$13.00 PAGES: 2 FEE NUMBER: 2011-047924



LOCATION NOTICE FOR LODE MINING CLAIM

NOTICE IS HEREBY GIVEN that the NCC 30 lode mining claim has been located by Redhawk Copper Inc whose current mailing address is 616 Webb Drive San Manuel, AZ 85631

RECEIVED BLM AZ STATE OFFICE 2011 JUN -9 A 11: 04 PHOENIX, ARIZONA

The general course of this claim is north / south and it is situated in Pinal County, Arizona. This claim is 1500 feet in length and 600 feet in width. This claim runs from the location monument on which this location notice is posted approximately 10 feet in a northerly direction to the north end line and 1490 feet in a southerly direction to the south end line. This claim is marked by six monuments, one at each corner and one at the center of each end line of the claim.

The location monument on which this notice is posted is situated within Section 31, Township 7 South, Range 18 East, Gila Salt River Base and Meridian, Arizona and this claim encompasses portions of the following quarter section (s), section (s), Township (s) and Range (s) NW 1/4 and SW 1/4 of the NW 1/4 of Section 31, Township 7 South, Range 18 East, and NE 1/4 and SE 1/4 of the NE 1/4 of Section 36, Township 7 South, Range 17 East, Gila Salt River Base and Meridian, Arizona, Bunker Hill Mining District.

The locality of this claim with reference to some natural object or permanent monument and additional information (if any) concerning its locality are as follows: 1070 feet south and 5222 feet west of the northeast corner of Section 31, Township 7 South, Range 18 East, to the northeast corner of the claim.

DATED AND POSTED on the ground this 03 day of May, 2011


LOCATOR (s) Redhawk Copper Inc 616 Webb Drive San Manuel, AZ 85631

AGENT: T. Robert Breen

[Handwritten signature]

AMC408621

# LODE CLAIM LOCATION MAP



● Corner Posts      ▲ Location Monuments      Scale: 1"=1000'

1. The above map depicts the **NCC 30** Lode Claim, which is located in the NW 1/4 of the NW 1/4, and the SW 1/4 of the NW 1/4 of Section 31, Township 7 South, Range 18 East, and the NE 1/4 of the NE 1/4, and the SE 1/4 of the NE 1/4 of Section 36, Township 7 South, Range 17 East, Gila and Salt River Base and Meridian, Pinal County, Arizona, Bunker Hill Mining District.
2. The type of corner and location monuments used are wood 2"x2"x48" posts and metal tags with location information written thereon.
3. The bearings and distances in degrees and feet between claim corners are as depicted on the above map.

RECEIVED  
 2011 JUN -9 A 11:04  
 NOBLMAZ STATE OFFICE  
 PHOENIX, ARIZONA

AMC408621

2R



OFFICIAL RECORDS OF PINAL COUNTY RECORDER LAURA DEAN-LYTTLE

When recorded return to: Redhawk Copper Inc 616 Webb Drive San Manuel, AZ 85631

DATE/TIME: 06/07/2011 1423 FEE: \$13.00 PAGES: 2 FEE NUMBER: 2011-047925



LOCATION NOTICE FOR LODE MINING CLAIM

NOTICE IS HEREBY GIVEN that the NCC 31 lode mining claim has been located by Redhawk Copper Inc whose current mailing address is 616 Webb Drive San Manuel, AZ 85631

RECEIVED BLM AZ STATE OFFICE 2011 JUN -9 A 11:05 PHOENIX, ARIZONA

The general course of this claim is north / south and it is situated in Pinal County, Arizona. This claim is 1500 feet in length and 600 feet in width. This claim runs from the location monument on which this location notice is posted approximately 1490 feet in a northerly direction to the north end line and 10 feet in a southerly direction to the south end line. This claim is marked by six monuments, one at each corner and one at the center of each end line of the claim.

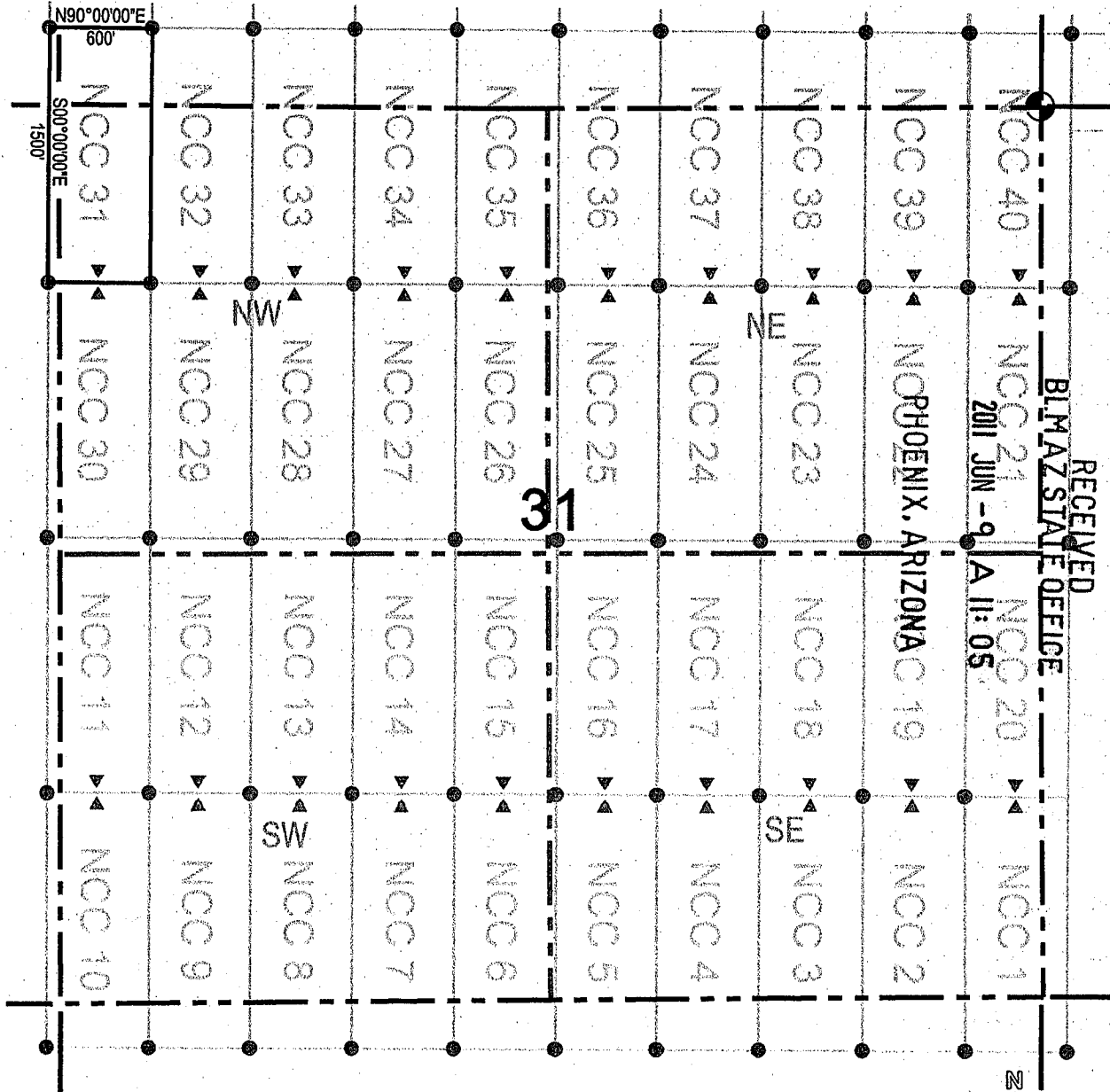
The location monument on which this notice is posted is situated within Section 31, Township 7 South, Range 18 East, Gila Salt River Base and Meridian, Arizona and this claim encompasses portions of the following quarter section (s), section (s), Township (s) and Range (s) NW 1/4 of the NW 1/4 of Section 31 and SW 1/4 of the SW 1/4 of Section 30, Township 7 South, Range 18 East, and SE 1/4 of the SE 1/4 of Section 25 and NE 1/4 of the NE 1/4 of Section 36, Township 7 South, Range 17 East, Gila Salt River Base and Meridian, Arizona, Bunker Hill Mining District.

The locality of this claim with reference to some natural object or permanent monument and additional information (if any) concerning its locality are as follows: 430 feet north and 5222 feet west of the northeast corner of Section 31, Township 7 South, Range 18 East, to the northeast corner of the claim.

DATED AND POSTED on the ground this 08 day of May 2011 LOCATOR (s) Redhawk Copper Inc 616 Webb Drive San Manuel, AZ 85631 AGENT: T. Robert Breen

AMC408622

# LODE CLAIM LOCATION MAP



● Corner Posts      ▲ Location Monuments      Scale: 1"=1000'

1. The above map depicts the **NCC 31** Lode Claim, which is located in the NW 1/4 of the NW 1/4 of Section 31, and the SW 1/4 of the SW 1/4 of Section 30, Township 7 South, Range 18 East, and the SE 1/4 of the SE 1/4 of Section 25, and the NE 1/4 of the NE 1/4 of Section 36, Township 7 South, Range 17 East, Gila and Salt River Base and Meridian, Pinal County, Arizona, Bunker Hill Mining District.
2. The type of corner and location monuments used are wood 2"x2"x48" posts and metal tags with location information written thereon.
3. The bearings and distances in degrees and feet between claim corners are as depicted on the above map.

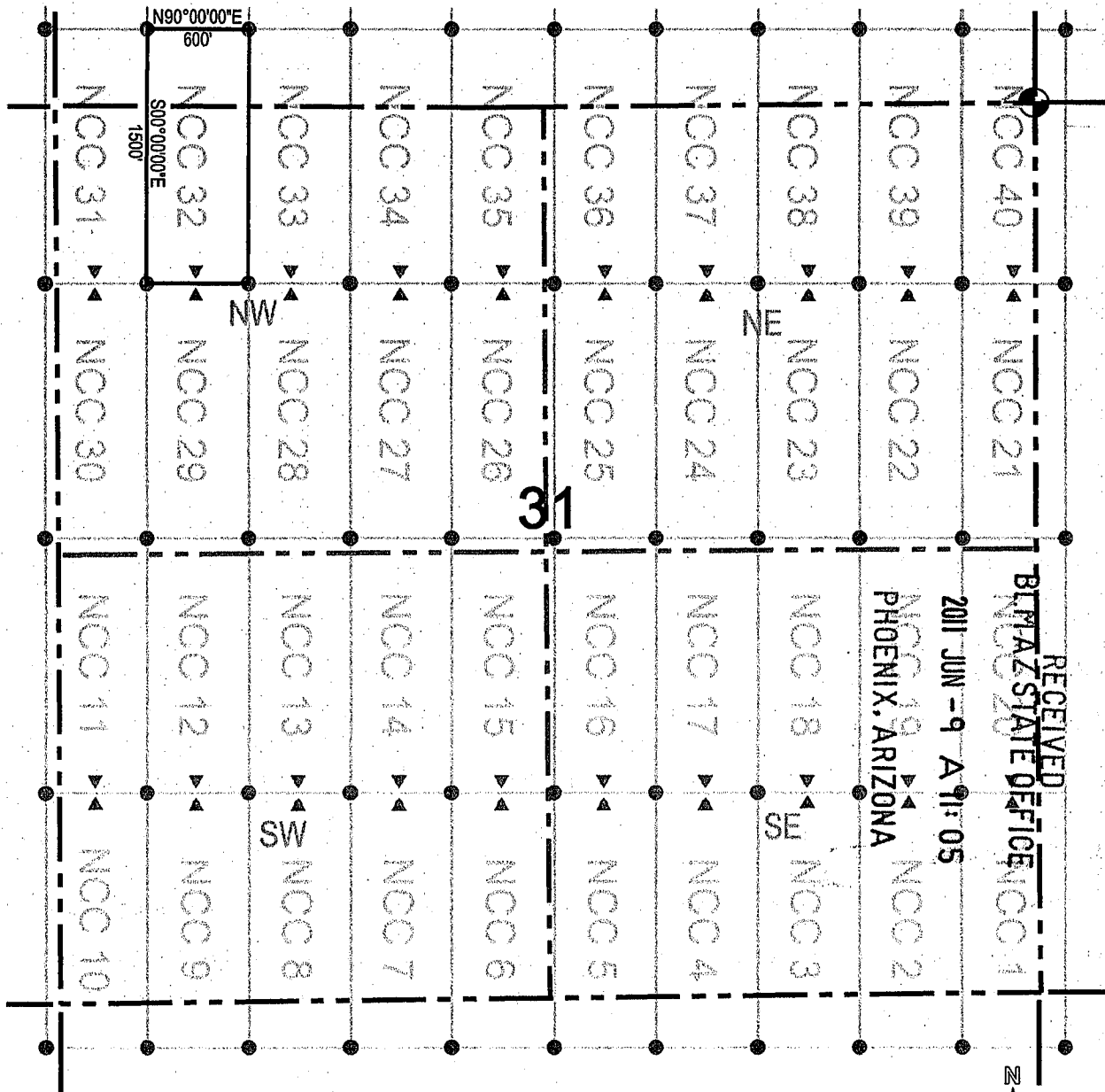
RECEIVED  
BLM AZ STATE OFFICE  
2011 JUN -9  
A 11:05

AMC408622





# LODE CLAIM LOCATION MAP



**Corner Posts**    
  **Location Monuments**    
 Scale: 1"=1000'

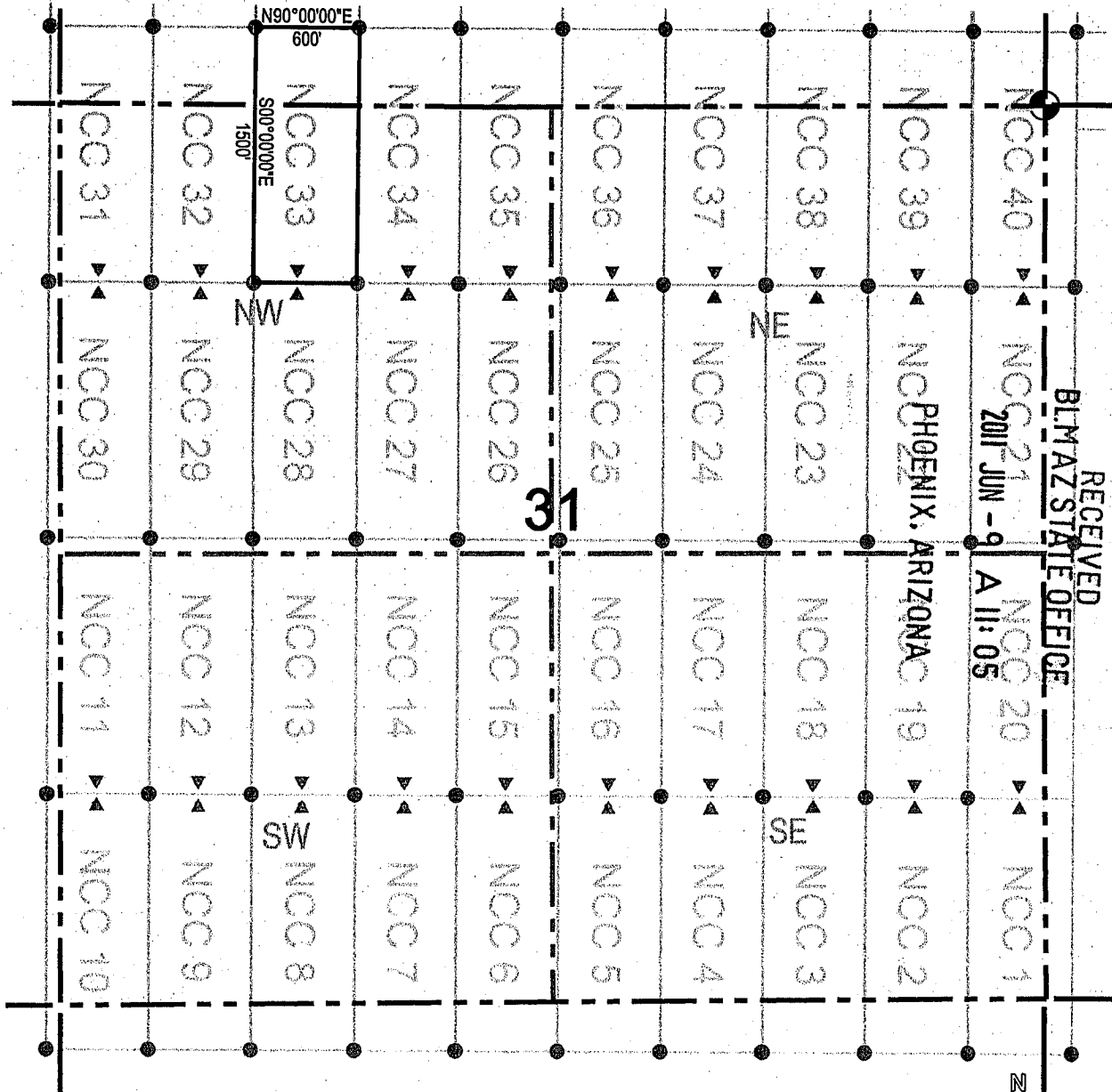
1. The above map depicts the **NCC 32** Lode Claim, which is located in the NW 1/4 of the NW 1/4 of Section 31, and the SW 1/4 of the SW 1/4 of Section 30, Township 7 South, Range 18 East, Gila and Salt River Base and Meridian, Pinal County, Arizona, Bunker Hill Mining District.
2. The type of corner and location monuments used are wood 2"x2"x48" posts and metal tags with location information written thereon.
3. The bearings and distances in degrees and feet between claim corners are as depicted on the above map.

RECEIVED  
 BLM PINAL COUNTY OFFICE  
 2011 JUN -9 A 11:05  
 PHOENIX, ARIZONA

AMC408623



# LODE CLAIM LOCATION MAP



RECEIVED  
 BLM AZ STATE OFFICE  
 2011 JUN -9  
 A 11:05

● Corner Posts      ▲ Location Monuments      Scale: 1"=1000'



1. The above map depicts the **NCC 33** Lode Claim, which is located in the NW 1/4 of the NW 1/4, and the NE 1/4 of the NW 1/4 of Section 31, and the SE 1/4 of the SW 1/4, and the SW 1/4 of the SW 1/4 of Section 30, Township 7 South, Range 18 East, Gila and Salt River Base and Meridian, Pinal County, Arizona, Bunker Hill Mining District.
2. The type of corner and location monuments used are wood 2"x2"x48" posts and metal tags with location information written thereon.
3. The bearings and distances in degrees and feet between claim corners are as depicted on the above map.

AMC408624

22



OFFICIAL RECORDS OF PINAL COUNTY RECORDER LAURA DEAN-LYTLE

When recorded return to: Redhawk Copper Inc 616 Webb Drive San Manuel, AZ 85631

DATE/TIME: 06/07/2011 1423 FEE: \$13.00 PAGES: 2 FEE NUMBER: 2011-047928



LOCATION NOTICE FOR LODE MINING CLAIM

NOTICE IS HEREBY GIVEN that the NCC 34 lode mining claim has been located by Redhawk Copper Inc whose current mailing address is 616 Webb Drive San Manuel, AZ 85631

RECEIVED BLM AZ STATE OFFICE 2011 JUN -9 A 11:05 PHOENIX, ARIZONA

The general course of this claim is north / south and it is situated in Pinal County, Arizona. This claim is 1500 feet in length and 600 feet in width. This claim runs from the location monument on which this location notice is posted approximately 1490 feet in a northerly direction to the north end line and 10 feet in a southerly direction to the south end line. This claim is marked by six monuments, one at each corner and one at the center of each end line of the claim.

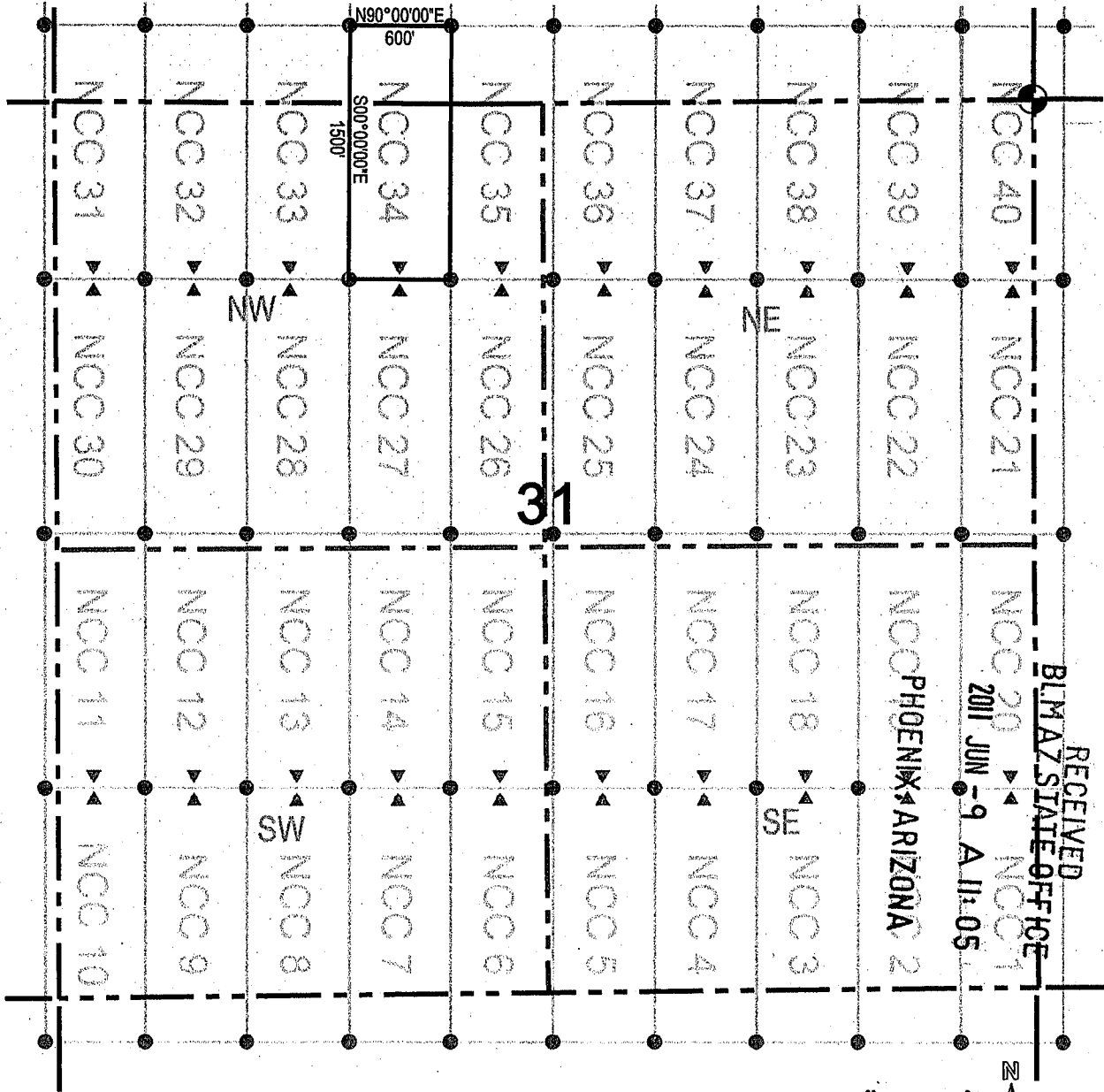
The location monument on which this notice is posted is situated within Section 31, Township 7 South, Range 18 East, Gila Salt River Base and Meridian, Arizona and this claim encompasses portions of the following quarter section (s), section (s), Township (s) and Range (s) NE 1/4 of the NW 1/4 of Section 31, and SE 1/4 of the SW 1/4 of Section 30, Township 7 South, Range 18 East, Gila Salt River Base and Meridian, Arizona, Bunker Hill Mining District.

The locality of this claim with reference to some natural object or permanent monument and additional information (if any) concerning its locality are as follows: 430 feet north and 3422 feet west of the northeast corner of Section 31, Township 7 South, Range 18 East, to the northeast corner of the claim.

DATED AND POSTED on the ground this 08 day of May 2011 LOCATOR (s) Redhawk Copper Inc 616 Webb Drive San Manuel, AZ 85631 AGENT: T. Robert Breen

ANCI408625

# LODE CLAIM LOCATION MAP



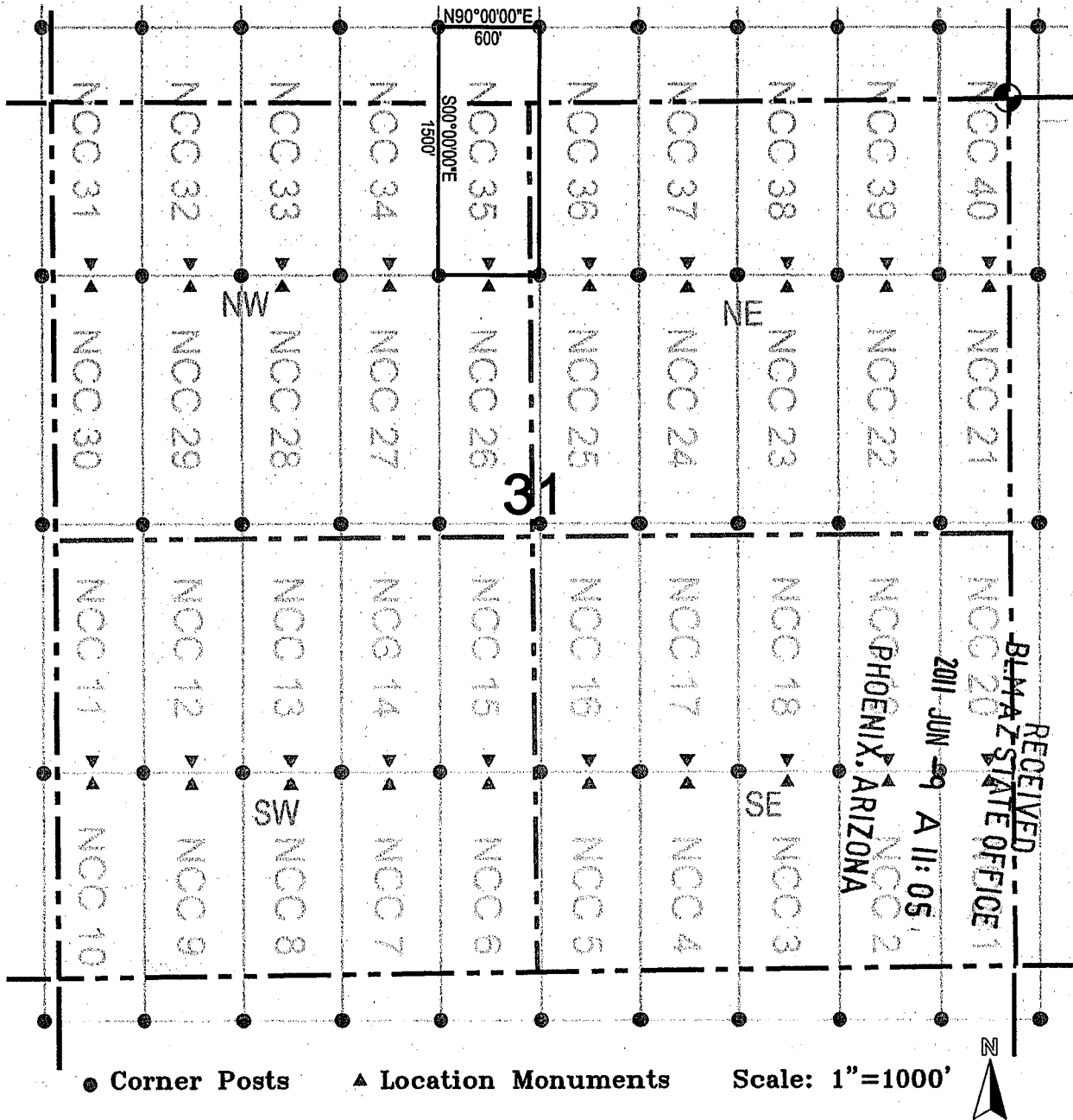
RECEIVED  
BLM AZ STATE OFFICE  
2011 JUN -9 A 11:05

- Corner Posts    ▲ Location Monuments    Scale: 1"=1000'
1. The above map depicts the **NCC 34** Lode Claim, which is located in the NE 1/4 of the NW 1/4 of Section 31, and the SE 1/4 of the SW 1/4 of Section 30, Township 7 South, Range 18 East, Gila and Salt River Base and Meridian, Pinal County, Arizona, Bunker Hill Mining District.
  2. The type of corner and location monuments used are wood 2"x2"x48" posts and metal tags with location information written thereon.
  3. The bearings and distances in degrees and feet between claim corners are as depicted on the above map.

AHC408625



# LODE CLAIM LOCATION MAP



1. The above map depicts the **NCC 35** Lode Claim, which is located in the NE 1/4 of the NW 1/4, and the NW 1/4 of the NE 1/4 of Section 31, and the SW 1/4 of the SE 1/4, and the SE 1/4 of the SW 1/4 of Section 30, Township 7 South, Range 18 East, Gila and Salt River Base and Meridian, Pinal County, Arizona, Bunker Hill Mining District.
2. The type of corner and location monuments used are wood 2"x2"x48" posts and metal tags with location information written thereon.
3. The bearings and distances in degrees and feet between claim corners are as depicted on the above map.

AMC408626

DR



OFFICIAL RECORDS OF PINAL COUNTY RECORDER LAURA DEAN-LYTTLE

DATE/TIME: 06/07/2011 1423
FEE: \$13.00
PAGES: 2
FEE NUMBER: 2011-047930



When recorded return to: Redhawk Copper Inc 616 Webb Drive San Manuel, AZ 85631

LOCATION NOTICE FOR LODE MINING CLAIM

NOTICE IS HEREBY GIVEN that the NCC 36 lode mining claim has been located by Redhawk Copper Inc whose current mailing address is 616 Webb Drive San Manuel, AZ 85631

RECEIVED BLM AZ STATE OFFICE PHOENIX, ARIZONA 2011 JUN -9 A 11:05

The general course of this claim is north / south and it is situated in Pinal County, Arizona. This claim is 1500 feet in length and 600 feet in width. This claim runs from the location monument on which this location notice is posted approximately 1490 feet in a northerly direction to the north end line and 10 feet in a southerly direction to the south end line. This claim is marked by six monuments, one at each corner and one at the center of each end line of the claim.

The location monument on which this notice is posted is situated within Section 31, Township 7 South, Range 18 East, Gila Salt River Base and Meridian, Arizona and this claim encompasses portions of the following quarter section (s), section (s), Township (s) and Range (s) NW 1/4 of the NE 1/4 of Section 31, and SW 1/4 of the SE 1/4 of Section 30, Township 7 South, Range 18 East, Gila Salt River Base and Meridian, Arizona, Bunker Hill Mining District.

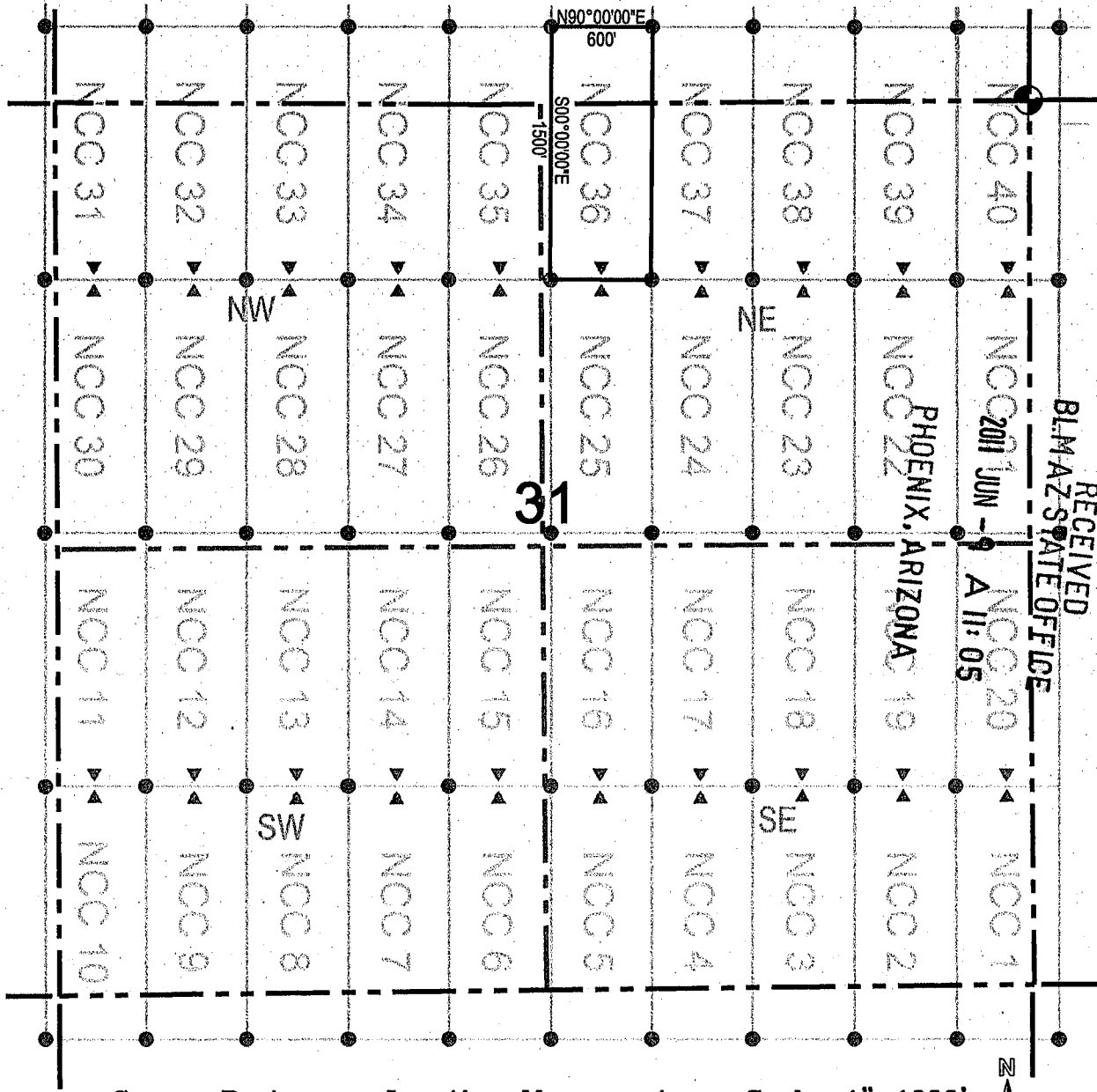
The locality of this claim with reference to some natural object or permanent monument and additional information (if any) concerning its locality are as follows: 430 feet north and 2222 feet west of the northeast corner of Section 31, Township 7 South, Range 18 East, to the northeast corner of the claim.

DATED AND POSTED on the ground this 08 day of May, 2011
LOCATOR (s) Redhawk Copper Inc 616 Webb Drive San Manuel, AZ 85631
AGENT: T. Robert Breen

AMC408627



# LODE CLAIM LOCATION MAP



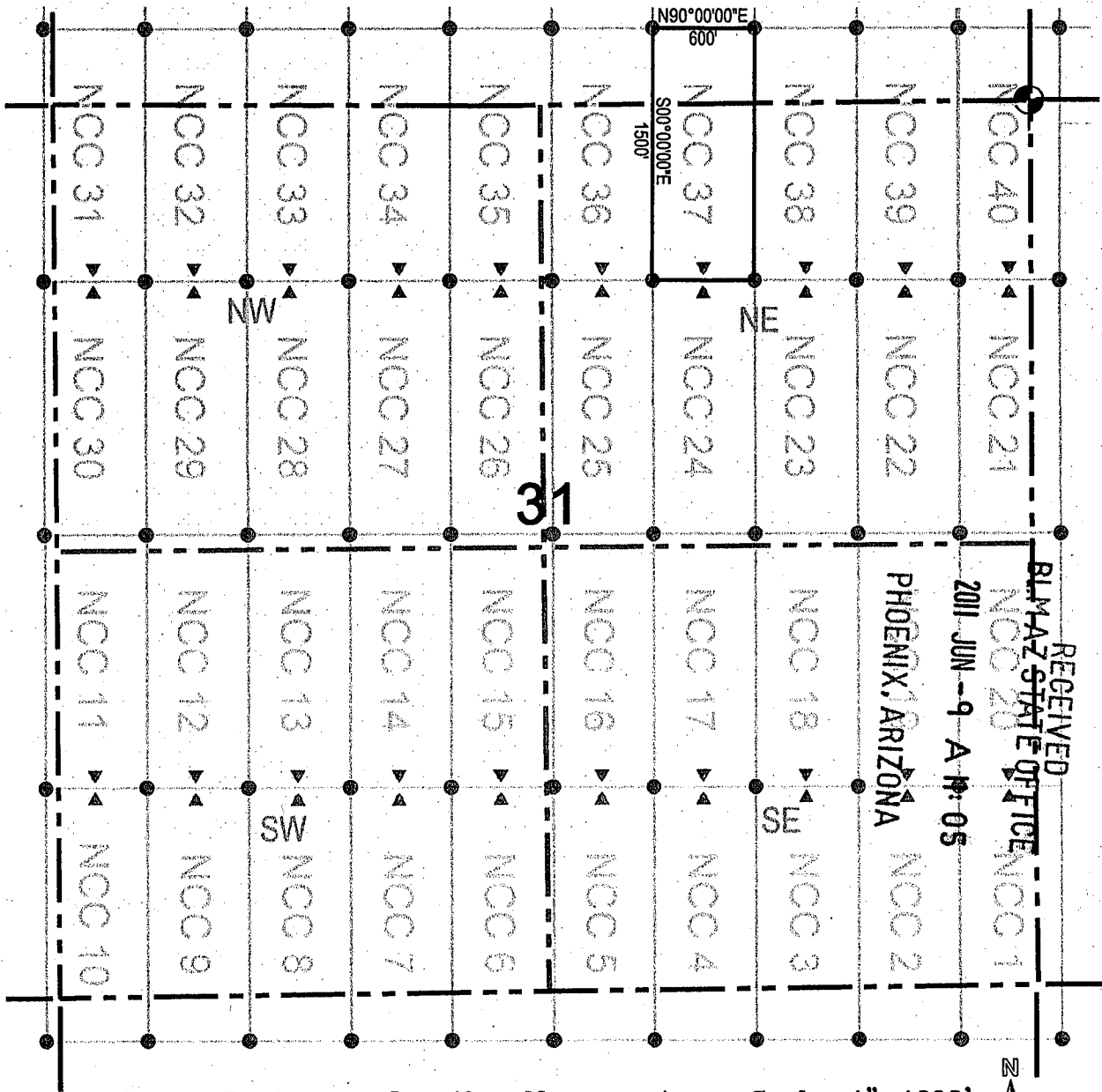
● Corner Posts      ▲ Location Monuments      Scale: 1"=1000'

1. The above map depicts the **NCC 36** Lode Claim, which is located in the NW 1/4 of the NE 1/4 of Section 31, and the SW 1/4 of the SE 1/4 of Section 30, Township 7 South, Range 18 East, Gila and Salt River Base and Meridian, Pinal County, Arizona, Bunker Hill Mining District.
2. The type of corner and location monuments used are wood 2"x2"x48" posts and metal tags with location information written thereon.
3. The bearings and distances in degrees and feet between claim corners are as depicted on the above map.

AMC408627



# LODE CLAIM LOCATION MAP



● Corner Posts      ▲ Location Monuments      Scale: 1"=1000'


1. The above map depicts the **NCC 37** Lode Claim, which is located in the NW 1/4 of the NE 1/4 of Section 31, and the SW 1/4 of the SE 1/4 of Section 30, Township 7 South, Range 18 East, Gila and Salt River Base and Meridian, Pinal County, Arizona, Bunker Hill Mining District.
2. The type of corner and location monuments used are wood 2"x2"x48" posts and metal tags with location information written thereon.
3. The bearings and distances in degrees and feet between claim corners are as depicted on the above map.

RECEIVED  
 BLM-AZ STATE OFFICE  
 2011 JUN -9 A.M. 05  
 PHOENIX, ARIZONA

AMC408628



# LODE CLAIM LOCATION MAP



● Corner Posts      ▲ Location Monuments      Scale: 1"=1000'

1. The above map depicts the **NCC 38** Lode Claim, which is located in the NE 1/4 of the NE 1/4, and the NW 1/4 of the NE 1/4 of Section 31, and the SE 1/4 of the SE 1/4, and the SW 1/4 of the SE 1/4 of Section 30, Township 7 South, Range 18 East, Gila and Salt River Base and Meridian, Pinal County, Arizona, Bunker Hill Mining District.
2. The type of corner and location monuments used are wood 2"x2"x48" posts and metal tags with location information written thereon.
3. The bearings and distances in degrees and feet between claim corners are as depicted on the above map.

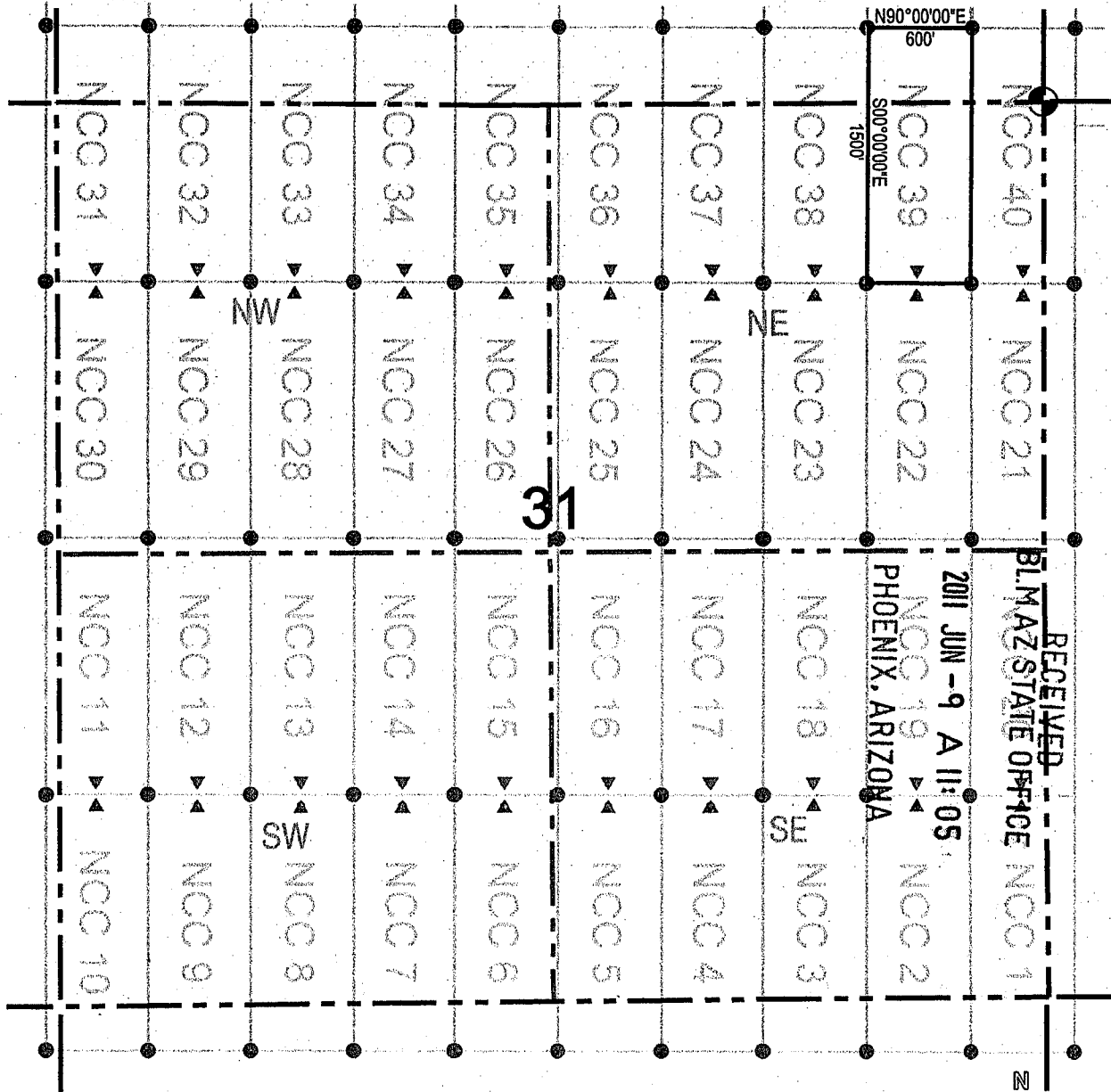
RECEIVED  
BLMAZ-STATE OFFICE  
NCC 20  
2011 JUN -9 A 11:05

PHOENIX, ARIZONA NCC 2

AMC408629



# LODE CLAIM LOCATION MAP



Corner Posts    
  Location Monuments    
 Scale: 1"=1000'

1. The above map depicts the **NCC 39** Lode Claim, which is located in the NE 1/4 of the NE 1/4 of Section 31, and the SE 1/4 of the SE 1/4 of Section 30, Township 7 South, Range 18 East, Gila and Salt River Base and Meridian, Pinal County, Arizona, Bunker Hill Mining District.
2. The type of corner and location monuments used are wood 2"x2"x48" posts and metal tags with location information written thereon.
3. The bearings and distances in degrees and feet between claim corners are as depicted on the above map.

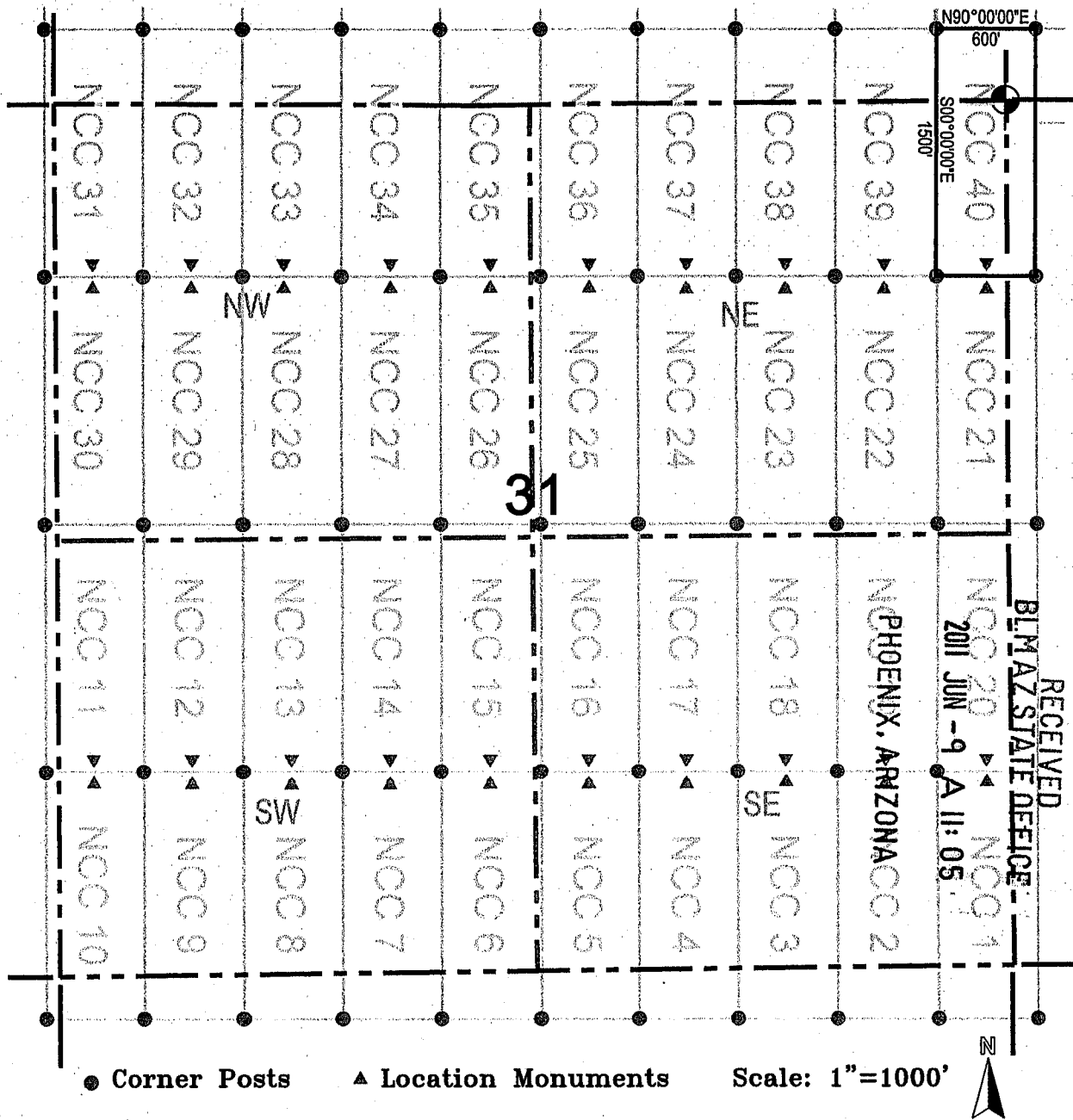
RECEIVED  
 BLM AZ STATE OFFICE  
 2011 JUN -9 A 11:05  
 PHOENIX, ARIZONA

AMC408630





# LODE CLAIM LOCATION MAP



1. The above map depicts the **NCC 40** Lode Claim, which is located in the NE 1/4 of the NE 1/4 of Section 31, and the NW 1/4 of the NW 1/4 of Section 32, and the SW 1/4 of the SW 1/4 of Section 29, and the SE 1/4 of the SE 1/4 of Section 30, Township 7 South, Range 18 East, Gila and Salt River Base and Meridian, Pinal County, Arizona, Bunker Hill Mining District.
2. The type of corner and location monuments used are wood 2"x2"x48" posts and metal tags with location information written thereon.
3. The bearings and distances in degrees and feet between claim corners are as depicted on the above map.

DEPARTMENT OF INTERIOR  
BUREAU OF LAND MANAGEMENT

Input Parameters for Geographic Report with Land

System Id = CR

Admin State = AZ

Geo State = AZ

Casetype Begins With

Case Disp Txt = AUTHORIZED, CANCELLED, EXPIRED, PENDING, REJECTED, RELINQUISHED, WITHDRAWN

Mer Twp Rng = 14 0080S 0170E

Section = 001, 999

Mtrs =

Commodity =

Commodity Txt =

Pending Org =

Pend Org Decode =

Total Rows Returned: 0

# **POOR QUALITY**

**The following pages are scanned at the best possible quality setting. The original pages are of poor quality and this is the best possible reproduction.**



DEPARTMENT OF INTERIOR  
BUREAU OF LAND MANAGEMENT

Input Parameters for Geographic Report with Land

System Id = CR

Admin State = AZ

Geo State = AZ

Casetype Begins With

Case Disp Txt = AUTHORIZED, CANCELLED, EXPIRED, PENDING, REJECTED, RELINQUISHED, WITHDRAWN

Mer Twp Rng = 14 0070S 0170E

Section = 000, 010, 011, 012, 014, 015, 022, 023, 024, 025, 026, 027, 036, 999

Mtrs =

Commodity =

Commodity Txt =

Pending Org =

Pend Org Decode =

Total Rows Returned: 0



RUN TIME: 01:21 PM

Adm State: AZ

UNITED STATES DEPARTMENT OF INTERIOR  
BUREAU OF LAND MANAGEMENT  
GEOGRAPHIC REPORT WITH LAND  
Sorted by Meridian Township Range

RUN DATE: 06/17/2011  
Page 1 of 1

Serial Number: AZA 020347BP

Total Case Acres: 76,504.370

<u>Casetype</u>	<u>Case Disp</u>	14	0070S	0180E	<u>Sect</u>	<u>Sur Typ</u>	<u>Sur Num</u>	<u>Suff</u>	<u>Subdivision</u>	<u>Act Pend</u>
221006	AUTHORIZED				017	ALIQ			NENE,S2NE,NWWN,SENW;	

Serial Number: AZA 035658

Total Case Acres: 1,240.000

<u>Casetype</u>	<u>Case Disp</u>	14	0070S	0180E	<u>Sect</u>	<u>Sur Typ</u>	<u>Sur Num</u>	<u>Suff</u>	<u>Subdivision</u>	<u>Act Pend</u>
381401	PENDING				028	ALIQ			W2;	
					029	ALIQ			N2SE;	
						ALIQ			NE;	
						ALIQ			NWWN,S2NW;	
						ALIQ			NWWN;	
						ALIQ			SW;	
					031	ALIQ			N2;	
					033	ALIQ			W2NW;	

Serial Number: AZA 035660

Total Case Acres: 1,007.320

<u>Casetype</u>	<u>Case Disp</u>	14	0070S	0180E	<u>Sect</u>	<u>Sur Typ</u>	<u>Sur Num</u>	<u>Suff</u>	<u>Subdivision</u>	<u>Act Pend</u>
381401	PENDING				017	ALIQ			NWNE,NENW;	

DEPARTMENT OF INTERIOR  
BUREAU OF LAND MANAGEMENT

Input Parameters for Geographic Report with Land

System Id = CR

Admin State = AZ

Geo State = AZ

Casetype Begins With

Case Disp Txt = AUTHORIZED, CANCELLED, EXPIRED, PENDING, REJECTED, RELINQUISHED, WITHDRAWN

Mer Twp Rng = 14 0070S 0180E

Section = 000, 017, 018, 019, 020, 021, 028, 029, 030, 031, 032, 033, 034, 999

Mtrs =

Commodity =

Commodity Txt =

Pending Org =

Pend Org Decode =

Total Rows Returned: 10





DEPARTMENT OF INTERIOR  
BUREAU OF LAND MANAGEMENT

Input Parameters for Geographic Report with Land

System Id = CR

Admin State = AZ

Geo State = AZ

Casetype Begins With

Case Disp Txt = AUTHORIZED, CANCELLED, EXPIRED, PENDING, REJECTED, RELINQUISHED, WITHDRAWN

Mer Twp Rng = 14 0080S 0180E

Section = 000, 003, 004, 005, 006, 999

Mtrs =

Commodity =

Commodity Txt =

Pending Org =

Pend Org Decode =

Total Rows Returned: 0

